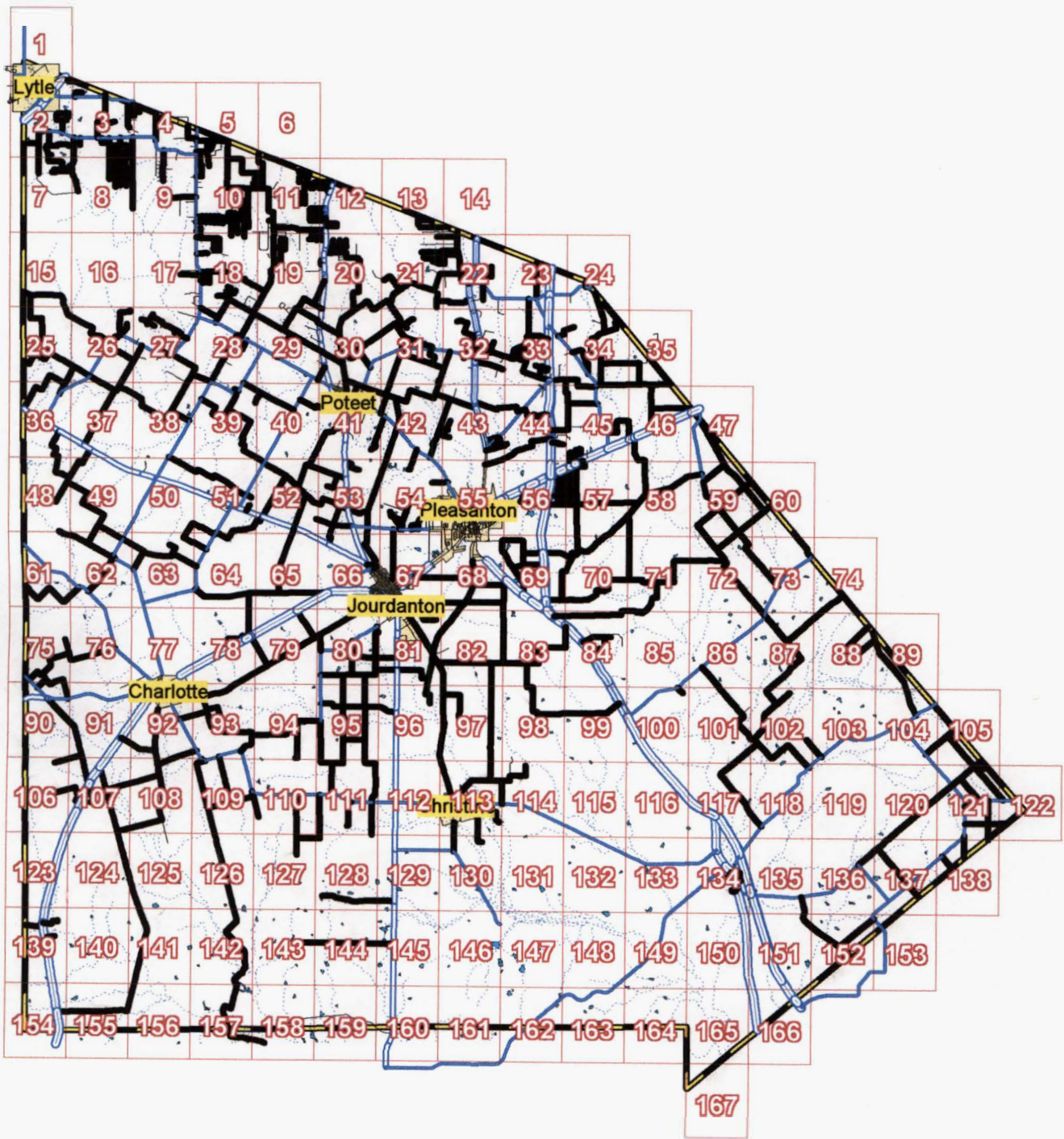


# Atascosa County

H.B. 1117- County Road Project

# Atascosa County Grid Map



## Atascosa County Map Corrections

- 1) Map Page #2: Please check "CR-Borderbrook Dr" to make sure that correction has been made accurately.
- 2) Map Page #3 Blow-Up: I was unsure of the markings by "CR- Molly Dr" and "CR-Terry Ln". Are these county roads? If they are, please keep these pages in the map book. If there are other corrections that need to be made to this page, please mark these changes clearly and return these pages to my office.
- 3) Map Page #4: Should "CR-Alacorta" be deleted off the index? I have printed a version of the map page keeping Alacorta, and then another version replacing Alacorta with "Kenny Rd". Please send me the incorrect version so I can make sure that computer data is updated. Keep the correct version in the map book.
- 4) Map Page #10: Please check roads "CR-Old Rock Rd" to ensure that corrections have been made accurately. Also, check "Webb Rd". The correction markings for adding roads differed from the others and this road was not added to the index. If either of these roads have been altered incorrectly, please make directions clearly and return this page to my office. If all roads are correct as is, keep the page in the map book.
- 5) Map Page #11: I was unsure of the markings by "Ashford", "Highlands Loop", "CR-Cedar Dr S" and "CR-Cottonwood Dr". Are all of these County Roads? I did not add Ashford and Highlands Loop, so if these need to be added as county roads, please write "Add" next to each of the roads and return this page to my office. If the map page is correct as is, keep the page in the map book.
- 6) Map Page #19: Should "Avery Cir", "Camryn Cir", etc. County Roads? Please make sure to show exactly which roads need to be added and provide the names for these roads. If you want to add these roads to the map, please write add road next to each one. Make these corrections clearly and return this page to my office. If the page is correct as is, keep this page is the map book.
- 7) Map Page #29: Please check "Cimarron Square". I did not have topography for this road, so I just want to ensure that I have drawn this road correctly. If I did not, please make correction directions clear. Also, should only "Flagstone" be added as a County Road, or do the other roads coming off of "Flagstone" also be added? Please make these corrections clearly. If the page is correct as is, keep this page in map book and do not return.
- 8) Map Page #32 Blow-Up: Please check all the roads on this page to ensure their accuracy. If there are any corrections on this page, please make these changes clearly and return this page. If it is correct as is, leave in the map book.

9) Map Page #30/41: A road was highlighted on page #41 and not on #30, where the road continues north. I have highlighted this road on #41. If this is a County road, please mark "Add" next to the road and provide the name. If it is not maintained, please write "Not a County Road". I will send a replacement page for #41 either way.

Road Name/Number	Grid Map Page #	Correction/Comment
CR-101	59	Roads adopted by Commissioners' Court
CR-101	60	July 9, 2012
CR-101	47	Hickory Hollow Drive
CR-300	65	Hickory Circle Drive in Hickory Hollow
CR-300	66	Subd.
CR-300	64	Ridgeline Drive
CR-301	66	Ridgeview Drive in Ridgeview Ranchette
CR-301	53	Subd.
CR-302	50	
CR-302	51	
CR-302	38	
CR-303	65	
CR-303	52	
CR-304 E	53	
CR-304 W	53	
CR-304 W	52	
CR-305	41	
CR-305	52	
CR-305	40	
CR-306	53	
CR-306	52	
CR-306 A	53	
CR-307	51	
CR-307	52	
CR-307	63	
CR-307	64	
CR-307	50	
CR-308 A	63	
CR-308 A	64	
CR-308 A	62	
CR-308 B	63	
CR-308 W	63	
CR-309	62	
CR-309	49	
CR-310	49	
CR-310	62	
CR-310	64	
CR-310	48	
CR-311	48	
CR-311	49	
CR-311	37	
CR-312	61	
CR-312	62	
CR-312	48	
CR-313	48	
CR-313	36	
CR-314 A	75	
CR-314 W	76	
CR-314 W	75	
CR-315	90	

10/8/2007

Atascosa County Road Index

Road Name/Number

Grid Map Page #

Correction/Comment

CR-315	75
CR-315 W	90
CR-315 W	75
CR-317	62
CR-318	62
CR-318	61
CR-319 N	78
CR-319 N	64
CR-319 S	79
CR-319 S	78
CR-320	78
CR-321	79
CR-321 S	80
CR-323	80
CR-324	81
CR-324	80
CR-325	80
CR-326 W	81
CR-326 W	80
CR-327	96
CR-327	81
CR-328	96
CR-328	95
CR-329	95
CR-329	111
CR-329	80
CR-330	95
CR-331	111
CR-331	95
CR-331 E	95
CR-331 E	111
CR-331 E	80
CR-332	94
CR-332	95
CR-332	93
CR-332 A	94
CR-334	93
CR-334	92
CR-335	93
CR-336	109
CR-337	110
CR-337	109
CR-337 N	109
CR-337 N	93
CR-339	127
CR-339	128
CR-339	111
CR-340	111
CR-341	127
CR-341	110
CR-342	54

CR-342	42
CR-343	126
CR-343	142
CR-343	157
CR-343	158
CR-343	109
CR-344 N	92
CR-344 N	91
CR-344 S	93
CR-344 S	108
CR-344 S	92
CR-345	107
CR-345	108
CR-345	92
CR-346	108
CR-346	107
CR-347	124
CR-347	125
CR-347	141
CR-347	155
CR-347	156
CR-347	107
CR-348	139
CR-349	91
CR-349	107
CR-349	90
CR-349 S	107
CR-350	139
CR-351	139
CR-352	106
CR-352	107
CR-352	91
CR-354	107
CR-354	106
CR-362 E	81
CR-401	121
CR-401	122
CR-401	105
CR-402	138
CR-402	121
CR-403	121
CR-404	121
CR-405	122
CR-405	121
CR-406	138
CR-406	121
CR-407	120
CR-407	121
CR-407	136
CR-407	137
CR-407	105

10/8/2007

Atascosa County Road Index

4

Road Name/Number

Grid Map Page #

Correction/Comment

CR-408	105
CR-408	104
CR-409	138
CR-410	137
CR-411	152
CR-412	151
CR-412	152
CR-412	135
CR-413	89
CR-413	104
CR-413	88
CR-414	87
CR-414	88
CR-414	74
CR-415	102
CR-415	87
CR-415 A	102
CR-416	118
CR-416	102
CR-417	101
CR-417	102
CR-417	117
CR-417	118
CR-417	86
CR-419	73
CR-419	87
CR-419	72
CR-421	130
CR-421	113
CR-422	113
CR-422	81
CR-422	82
CR-422	96
CR-422	97
CR-422	113
CR-422	68
CR-422 A	97
CR-423	114
CR-423	113
CR-423 A	130
CR-423 A	113
CR-423 B	114
CR-424	97
CR-424	113
CR-424	82
CR-425	100
CR-426	82
CR-426	83
CR-426	84
CR-426	81
CR-427	98

CR-427	99
CR-427	83
CR-428	98
CR-429	83
CR-429	69
CR-430	68
CR-430	69
CR-430	67
CR-431	68
CR-431	67
CR-432	69
CR-432	68
CR-438	67
CR-442	129
CR-442	128
CR-444	101
CR-445	103
CR-445	102
CR-446	88
CR-447	121
CR-448	88
CR-681	2
CR-ALCORTA LN	5
CR-ALCORTA LN	4
CR-AMPHION RD	41
CR-AMPHION RD	40
CR-ANGELINA ST	134
CR-APPLEWHITE RD	21
CR-ARBOL DR	12
CR-ARNOLD RD	22
CR-ARNOLD RD	21
CR-AUTUMN LN	12
CR-AVERY CIR	19
CR-BECKHAM LN	78
CR-BIG LEAF RD	14
CR-BIG LEAF RD	13
CR-BLACKHILL RD	72
CR-BLACKHILL RD	73
CR-BLACKHILL RD	59
CR-BLOSSOM DR	26
CR-BLUE LILLY DR	12
CR-BLUE QUAIL DR	8
CR-BLUE QUAIL DR	3
CR-BLUEFIELD DR	57
CR-BLUEFIELD DR	45
CR-BLUEWIND LN	12
CR-BLUNTZER RD	78
CR-BLUNTZER RD	79
CR-BLUNTZER RD	80
CR-BLUNTZER RD	92
CR-BLUNTZER RD	93

Changed to "Kinney Rd" on map  
Is this a CR?

Road Name/Number

Grid Map Page #

Correction/Comment

CR-BLUNTZER RD	66
CR-BOCAWOOD DR	11
CR-BOOTLEG RD	34
CR-BORDERBROOK DR	2
CR-BOX HOUSE RD	8
CR-BOX HOUSE RD	3
CR-BOXELDER LN	12
CR-BRANDYWINE DR	12
CR-BRANDYWINE DR	11
CR-BRANDON WAY	19
CR-BRAZOS ST E	134
CR-BRAZOS ST W	134
CR-BRIANNA COURT	11
CR-BRIONES RD	42
CR-BRITE LN	19
CR-BRITE LN	18
CR-BRITE RD	35
CR-BRITE RD	34
CR-BROADWAY RD	20
CR-BROKEN STAR TRAIL	20
CR-BRONDER RD	34
CR-BROOK MEADOW DR	2
CR-BROOKS LN	27
CR-BROOM RD	34
CR-BROWN AVE	66
CR-BROWN RD	27
CR-BROWN RD	37
CR-BROWN RD	26
CR-BRUCE RD	22
CR-BRUCE RD	21
CR-BUD DR	26
CR-BYNUM RD	46
CR-BYRD RD	58
CR-BYRD RD	46
CR-BYROM RD	38
CR-CACTUS LN	33
CR-CAMANGO RD	134
CR-CAMELOT LN	22
CR-CAMELOT LN	21
CR-CAMPBELL BLVD E	134
CR-CAMPBELL LN	54
CR-CANNON RD	34
CR-CANYON LAKE DR	57
CR-CANYON LAKE DR	45
CR-CASAREZ RD	44
CR-CECELIA LN	33
CR-CEDAR DR S	11
CR-CHARM DR	12
CR-CHELSEA CIR	18
CR-CHOKE CANYON DR	57
CR-CHRISTINE RD	81

CR-CHRISTINE RD	67
CR-CIMARRON SQUARE	29
CR-CIRCLE COURT DR	54
CR-CLIMER RD	28
CR-CLIMER RD	27
CR-COBLE RD	30
CR-COBLE RD	31
CR-COBLE RD	21
CR-COLLINS HILL RD	3
CR-COMMERCE ST	134
CR-CORGEY RD	57
CR-CORGEY RD	58
CR-CORGEY RD	56
CR-COTTONWOOD DR	11
CR-COUGHRAN RD	68
CR-COUGHRAN RD	69
CR-COUGHRAN RD	70
CR-COUGHRAN RD	57
CR-COUNTRY TRL	56
CR-COUNTRY VIEW DR	43
CR-COUNTRY VIEW DR	42
CR-COVEY DR	3
CR-CRANE RD	44
CR-CRANE RD	55
CR-CRANE RD	43
CR-CRESTFIELD DR	57
CR-CRESTFIELD DR	45
CR-CRESTWAY RD	18
CR-CRESTWAY RD	10
CR-CROSS LAKE DR	57
CR-CROSS LAKE DR	45
CR-CURVIER RD	39
CR-DAIRY RD	32
CR-DAVID LN	54
CR-DAWNRIDGE DR	12
CR-DAWNRIDGE DR	11
CR-DEAD END RD	34
CR-DEAD END RD	33
CR-DEAD HORSE RD	70
CR-DEAD HORSE RD	69
CR-DEER RUN	12
CR-DEER RUN LN	12
CR-DITTO RD E	30
CR-DITTO RD W	28
CR-DITTO RD W	29
CR-DITTO RD W	30
CR-DITTO RD W	18
CR-DOODLEBUG LN	33
CR-DOVE MILL DR	3
CR-DUCK POND RD	8
CR-DUCK POND RD	3

Road Name/Number	Grid Map Page #	Correction/Comment
CR-DUGOSH RD	43	
CR-DUGOSH RD	42	
CR-DUNCAN RD	32	
CR-E THIRD ST	32	
CR-EAGLEROCK	18	
CR-EAST LAKE DR	57	
CR-EAST TRAIL	57	
CR-ED DAVIS RD	32	
CR-EICHELBERGER RD	58	
CR-EICHELBERGER RD	70	
CR-EICHELBERGER RD	57	
CR-EICHMAN RD	18	
CR-EICHMAN RD	19	
CR-EICHMAN RD	28	
CR-EICHMAN RD	11	
CR-EIGHTH ST W	32	
CR-ENCHANTED DR	18	
CR-ENCHANTED DR	10	
CR-ENCINO DR	12	
CR-ENCINO DR	11	
CR-ENCINO VILLAGE DR	43	
CR-ERNST RD	67	
CR-ERNST RD	54	
CR-ESPARZA RD	43	
CR-EVERETT RD	56	
CR-FAIR OAK RD	10	
CR-FAIRVIEW RD	35	
CR-FAIRVIEW RD	34	
CR-FALLING LEAF DR	4	
CR-FALLING LEAF DR	3	
CR-FAY DR	8	
CR-FERN HOLLOW DR	51	
CR-FIFTH ST E	32	
CR-FIFTH ST N	10	
CR-FIFTH ST W	32	
CR-FIRST ST N	10	
CR-FLAG STONE	29	Is this a CR?
CR-FOREST OAKS DR	9	
CR-FOREST OAKS DR	4	
CR-FOSTER RD	46	
CR-FOSTER RD	45	
CR-FOURTH ST N	10	
CR-FOURTH ST S	10	
CR-FOX RUN DR	7	
CR-FRED HARRIS DR	12	
CR-FRIAR TUCK CIR	21	
CR-FULLER RD	44	
CR-FULLER RD	45	
CR-FULLER RD	33	
CR-GABRIELLE	19	
CR-GARCIA ESTRADA RD	42	

CR-GARDEN DR	26
CR-GARDEN OAKS DR	10
CR-GATES VALLEY RD E	30
CR-GATES VALLEY RD W	30
CR-GATES VALLEY RD W	29
CR-GATEWAY DR	12
CR-GATEWAY DR	11
CR-GAYLE LN	19
CR-GRANATO RD	53
CR-GRANATO RD	54
CR-GRANATO RD	42
CR-GRANBERG RD	7
CR-GRANBERG RD	8
CR-GRANBERG RD	3
CR-GREY RD	2
CR-GUADALUPE ST	134
CR-HACKBERRY ST	32
CR-HANNON RD	40
CR-HANNON RD	52
CR-HANNON RD	39
CR-HARTUNG LN	10
CR-HARTUNG LN	9
CR-HEATHER GLEN LN	1
CR-HEICKMAN RD	5
CR-HEINEN RD	59
CR-HEINEN RD	58
CR-HERMOSA DR	18
CR-HERNANDEZ RD	28
CR-HICKMAN RD	11
CR-HICKMAN RD	6
CR-HICKORY RD	19
CR-HICKORY RD	11
CR-HICKORY RUN LN	11
CR-HIDDEN LANE	81
CR-HIDDEN MEADOWS CIR	31
CR-HIDDEN MEADOWS DR	31
CR-HIGH MEADOW DR	2
CR-HIGHLAND RD	20
CR-HIGHMEADOW DR	2
CR-HILLSIDE DR	43
CR-HINSLEY RANCH LN	155
CR-HINSLEY RANCH LN	154
CR-HOFFMAN RD	3
CR-HOFFMAN RD	2
CR-HOLLEY RD	42
CR-HOLLEY RD	41
CR-HORTON LN	41
CR-HORTON RD	41
CR-HORTON RD	30
CR-INDIAN SUNSET DR	7
CR-INDIAN SUNSET DR	2

CR-INWOOD	18
CR-IUKA RD	38
CR-IUKA RD	37
CR-JEAN RD	33
CR-JENSCHKE LN	27
CR-JENSCHKE LN	28
CR-JIM BRITE RD	71
CR-JIM BRITE RD	83
CR-JIM BRITE RD	84
CR-JIM BRITE RD	85
CR-JIM BRITE RD	70
CR-JOE K WILLIAMS RD	69
CR-JOE K WILLIAMS RD	68
CR-JOHNNY LN	20
CR-KAREN RD	20
CR-KELLIE LN	18
CR-KIMBER LN	20
CR-KIMBERLY LN	27
CR-KING ARTHUR CIR	21
CR-KING PHILLIPS AVE E	27
CR-KING PHILLIPS AVE W	27
CR-KINNEY RD	4
CR-KYOTE RD	26
CR-KYOTE RD	36
CR-KYOTE RD	25
CR-LAKE SHORE DR	57
CR-LAKEVIEW DR	57
CR-LAKEVIEW DR	45
CR-LANCE LN	20
CR-LAS GALLINAS RD N	22
CR-LAS GALLINAS RD S	22
CR-LAVACA ST E	134
CR-LAVACA ST W	134
CR-LEAL RD	70
CR-LEAL RD	71
CR-LEAL RD	72
CR-LEAL RD	69
CR-LEONARD RD	33
CR-LIVE OAK RD	19
CR-LOG CABIN WAY	20
CR-LOLITA DR	8
CR-LONE STAR DR	20
CR-LOST LANE	81
CR-LOST LANE	67
CR-LOZANO RD	39
CR-LUCAS RD	72
CR-LUCAS RD	59
CR-LUCKEY RD	3
CR-MAHAN RD	5
CR-MAIN ST E	32
CR-MAIN ST W	32

Is this a CR?

Added on map, not index.

CR-MANGUM RD	21	
CR-MANGUM RD	30	
CR-MANGUM RD	20	
CR-MANN RD	28	
CR-MARBACH RD	10	
CR-MARIPOSA DR	18	
CR-MARSHALL LN	19	
CR-MARY ANN DR	8	
CR-MASKE RD	11	
CR-MASKE RD	10	
CR-MATHIS RD	24	
CR-MAY RD	43	
CR-MAY RD	42	
CR-MCCAUGHAN RD	30	
CR-MCCAUGHAN RD	29	
CR-MCCONNELL RD	4	
CR-McCOY LN	3	
CR-MCCOY RD	4	
CR-MEADOWBROOK DR	2	
CR-MEADOWS RD	20	
CR-MEADOWS RD	29	
CR-MEADOWS RD	30	
CR-MEADOWS RD	19	
CR-MEDINA LAKE DR	57	
CR-MEDINA RD	134	
CR-MEDINA ST	134	
CR-MESQUITE LN	11	
CR-MESQUITE TRAIL	56	
CR-MICHAEL RD	19	
CR-MILES RD	69	
CR-MILLS RANCH RD	84	
CR-MITCH THOMAS RD	54	
CR-MOLLY DR	3	
CR-MONICA DR	18	
CR-MONTEREY RD	134	
CR-MOSS ROSE DR	12	
CR-MOURNING DOVE DR	3	
CR-N FIFTH ST	10	
CR-NAEGELIN RD	7	
CR-NAEGELIN RD	2	
CR-NEWMAN RD	18	
CR-NINE PATCH DR	20	Is this a CR?
CR-NINTH ST W	32	
CR-NO NAME RD	45	
CR-NOGAL DR	12	
CR-NORTH ST E	32	
CR-NORTH ST W	32	
CR-NORTH TRAIL RD	56	
CR-NORTHFIELD DR	57	
CR-NORTHFIELD DR	45	
CR-NOTTINGHAM DR	22	

CR-NOTTINGHAM DR	21
CR-NUECES DR	12
CR-NUECES ST	134
CR-OAK KREST BLVD	22
CR-OAK KREST BLVD	21
CR-OAK LN	18
CR-OAK LN	10
CR-OAK RIDGE DR	10
CR-OAK SOUTH RD	20
CR-OAK SOUTH RD	12
CR-OAKS ST	32
CR-OAKVIEW DR	18
CR-OGDEN RD	28
CR-OGDEN RD	38
CR-OGDEN RD	27
CR-OLD ADAMS RD	33
CR-OLD ADAMS RD	23
CR-OLD CAMPBELLTON RD	23
CR-OLD DEVINE RD	25
CR-OLD DEVINE RD	26
CR-OLD DEVINE RD	15
CR-OLD PEARSALL RD	53
CR-OLD PEARSALL RD	52
CR-OLD PLEASANTON RD	22
CR-OLD PLEASANTON RD	14
CR-OLD ROCK RD	10
CR-OLD ROCK RD	5
CR-OLIVARES RD	27
CR-OLIVARES RD	26
CR-OLIVE ST	67
CR-ORIENTE DR	44
CR-ORIENTE DR	43
CR-PALMER RD	34
CR-PALMER RD	24
CR-PALO ALTO DR	12
CR-PALO ALTO DR	11
CR-PALO DURO TRL	11
CR-PARKFIELD DR	57
CR-PARKFIELD DR	45
CR-PATCHWORK CORNERS	20
CR-PATTON RD	11
CR-PATTON RD	10
CR-PEACEFUL LN	13
CR-PEACH ST	32
CR-PEACH TREE AVE	18
CR-PEACH TREE AVE	17
CR-PEARL RD	54
CR-PECAN ST	32
CR-PHILLIPS RD	55
CR-PHILLIPS RD	54
CR-PINN RD	3

CR-POST OAK RD	19
CR-POST OAK RD	11
CR-POTTER RD	53
CR-PRAISE DR	18
CR-PRICE RD	29
CR-PRICE RD	19
CR-PRIMROSE LN	12
CR-PULLIAM DR	54
CR-PULLINS DR	84
CR-QUAIL CREEK DR	3
CR-QUAIL RIDGE DR	7
CR-QUAIL RUN DR	8
CR-QUAIL RUN DR	3
CR-RAILROAD AVE	134
CR-RALPH COUGHRAN RD	71
CR-RALPH COUGHRAN RD	58
CR-RANCH RD	10
CR-RED BARN RD	41
CR-RED BARN RD	42
CR-RED BARN RD	31
CR-RENDON RD	28
CR-RENDON RD	18
CR-REYES RD	26
CR-RHONDA DR	8
CR-RIDGEFIELD DR E	45
CR-RIDGEFIELD DR W	45
CR-RIDGEWAY DR	10
CR-RIDGEWAY RD	34
CR-RIGGINS ROCK PIT RD	84
CR-RIVER BLUFF DR	7
CR-RIVER OAKS DR	27
CR-ROBLES DR	12
CR-ROCK DOVE DR	3
CR-ROCK KNOLL DR	2
CR-ROGERS RD	29
CR-ROLLING MEADOW DR	1
CR-ROOSTER DR	33
CR-ROSSVILLE RD	5
CR-ROYAL OAKS DR	12
CR-ROYAL OAKS DR	11
CR-ROYAL OAKS RD	10
CR-ROYAL RD	45
CR-RUTLEDGE RD	41
CR-RUTLEDGE RD	30
CR-S FIFTH ST	10
CR-S SIXTH ST	10
CR-SABINE ST	134
CR-SAMUEL DR	8
CR-SAN ANTONIO AVE	32
CR-SAN ANTONIO ST	134
CR-SAND BRANCH RD	26

10/8/2007

Atascosa County Road Index  
Grid Map Page #

14

Road Name/Number

Correction/Comment

CR-SAND BRANCH RD	37
CR-SAND BRANCH RD	25
CR-SARA LN	8
CR-SAVANNAH HEIGHTS	11
CR-SAVANNAH RIDGE	11
CR-SCHUETTIG RD	30
CR-SCHUETTIG RD	20
CR-SECOND ST E	32
CR-SECOND ST N	10
CR-SECOND ST S	10
CR-SECOND ST W	32
CR-SEIFFERT RD	113
CR-SENDERO DR	43
CR-SEVENTH ST E	32
CR-SEVENTH ST N	10
CR-SEVENTH ST S	10
CR-SEVENTH ST W	32
CR-SHADOW SMITH LN	13
CR-SHALIMAR DR	12
CR-SHALIMAR DR	11
CR-SHERWOOD FOREST DR	21
CR-SHILOH RD	31
CR-SIMON RD	54
CR-SIR DAVID LN	27
CR-SIXTH ST E	32
CR-SIXTH ST N	10
CR-SLOMCHINSKI RD	32
CR-SLOMCHINSKI RD	42
CR-SLOMCHINSKI RD	31
CR-SOMERSET RD	5
CR-SOUTH TRAIL	57
CR-SOUTH TRAIL	56
CR-SOUTH VIEW DR	3
CR-SOUTHWIND DR	3
CR-SPANISH OAK RD	18
CR-SPANISH OAK RD	10
CR-SPENCE RD	30
CR-ST ANTHONY AVE	134
CR-ST AUGUSTINE RD	44
CR-ST AUGUSTINE RD	43
CR-ST FRANCES AVE	134
CR-ST JAMES AVE	134
CR-ST MARY AVE	134
CR-ST PAUL AVE	134
CR-STACEY RD	12
CR-STACEY RD	11
CR-STEVENS RD	10
CR-STEVENS RD	11
CR-STEVENS RD	5
CR-STONEFIELD DR	57
CR-STRAWBERRY CITY RD	42

10/8/2007

## Atascosa County Road Index

15

Road Name/Number

Grid Map Page #

Correction/Comment

CR-STRAWBERRY CITY RD	43
CR-STRAWBERRY CITY RD	41
CR-SUNDOWN LN	12
CR-TABBERER RD	28
CR-TABBERER RD	27
CR-TANK HOLLOW RD	39
CR-TANK HOLLOW RD	40
CR-TANK HOLLOW RD	28
CR-TANK HOLLOW RD W	39
CR-TAYLOR RD	66
CR-TAYLOR RD	53
CR-TENTH ST E	32
CR-TERRY LN	3
CR-THIRD ST N	10
CR-THIRD ST S	10
CR-THIRD ST W	32
CR-THOMAS RD	20
CR-THOMAS RD	19
CR-THOMPSON RD	144
CR-THOMPSON RD	145
CR-THOMPSON RD	143
CR-TIMBERCREEK DR	12
CR-TIMBERCREEK DR	11
CR-TOM RD	59
CR-TOMBLIN RD	36
CR-TOMBLIN RD	25
CR-TRAILS END DR	56
CR-TRAVIS RD	54
CR-TRES CREEK RD	60
CR-TRES CREEK RD	72
CR-TRES CREEK RD	59
CR-TREVINO RD	69
CR-TRINITY ST	134
CR-TROPHY LANE	18
CR-TRUMBO RD	13
CR-TUMLINSON RD	33
CR-TURNER RD	44
CR-VANNESS RD	39
CR-VERDI RD	33
CR-VERDI RD	34
CR-VERDI RD	45
CR-VERDI RD	32
CR-VICTORY LN	32
CR-VIEWPOINT DR	12
CR-VIEWPOINT DR	11
CR-VILLAGE DR	10
CR-VILLAGE DR	5
CR-VIRGINIA DR	8
CR-W CAMPBELL BLVD	134
CR-W SIXTH ST	32
CR-WAXWING DR	12

10/8/2007

Atascosa County Road Index  
Grid Map Page #

16

Road Name/Number

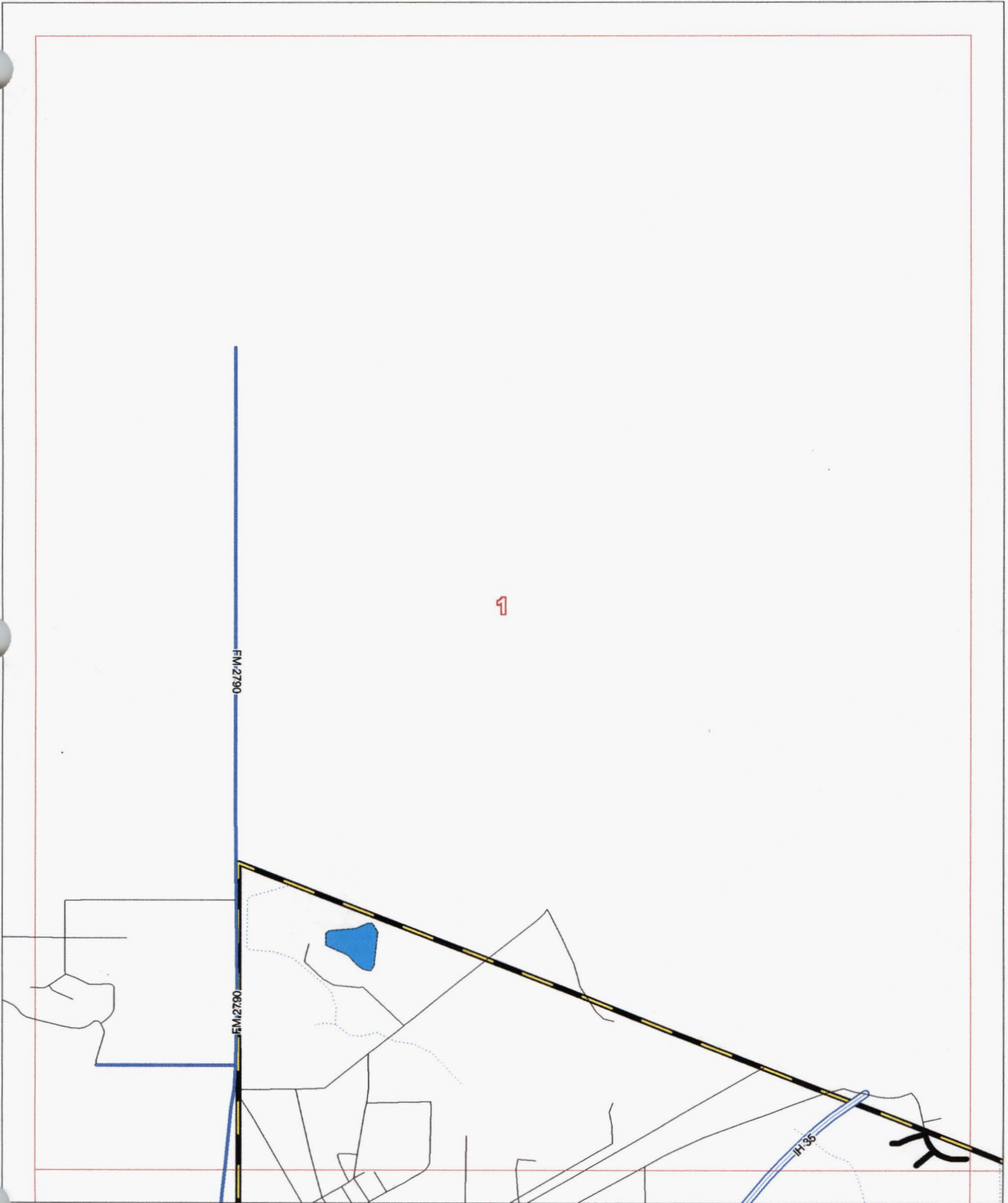
Correction/Comment

CR-WAXWING DR	11
CR-WAYCROSS RD	22
CR-WAYCROSS RD	21
CR-WEBB RD	10
CR-WEESE LN	54
CR-WEST LAKE DR	57
CR-WEST TRAIL	56
CR-WESTERN AVE	32
CR-WHEELER RD	28
CR-WHITLEY RD	25
CR-WHITLEY RD	15
CR-WILD BEE DR	12
CR-WILD FLOWER DR	7
CR-WILKEY RD	20
CR-WILLIAMS RD	31
CR-WILLOW LN	1
CR-WILLOW ST	32
CR-WINANS RD	5
CR-WINN RD	11
CR-WISE OWL DR	12
CR-WITTEN RD	46
CR-WITTEN RD	35
CR-WOODCREST DR	10
CR-WOODLAND DR	54
CR-WOODLAND HILLS RD	20
CR-WORKMAN RD	11
CR-WORKMAN RD	10
CR-YOW RD	32
CR-YOW RD	31
CR-ZIGMOND RD	40
CR-ZIGMOND RD	39

County Maintained Road   
State/Fed Hwy  Other Road   
Grid Line 

# Atascosa County, Texas

Scale 1 in = 2000 ft



Allison, Bass & Assoc.  
512-482-0701  
R.Bass@Allison-Bass.com

2

Numbers Along Margins reflect  
Page # of Adjacent Map Grids

5-Oct-2007

Map #

1

1

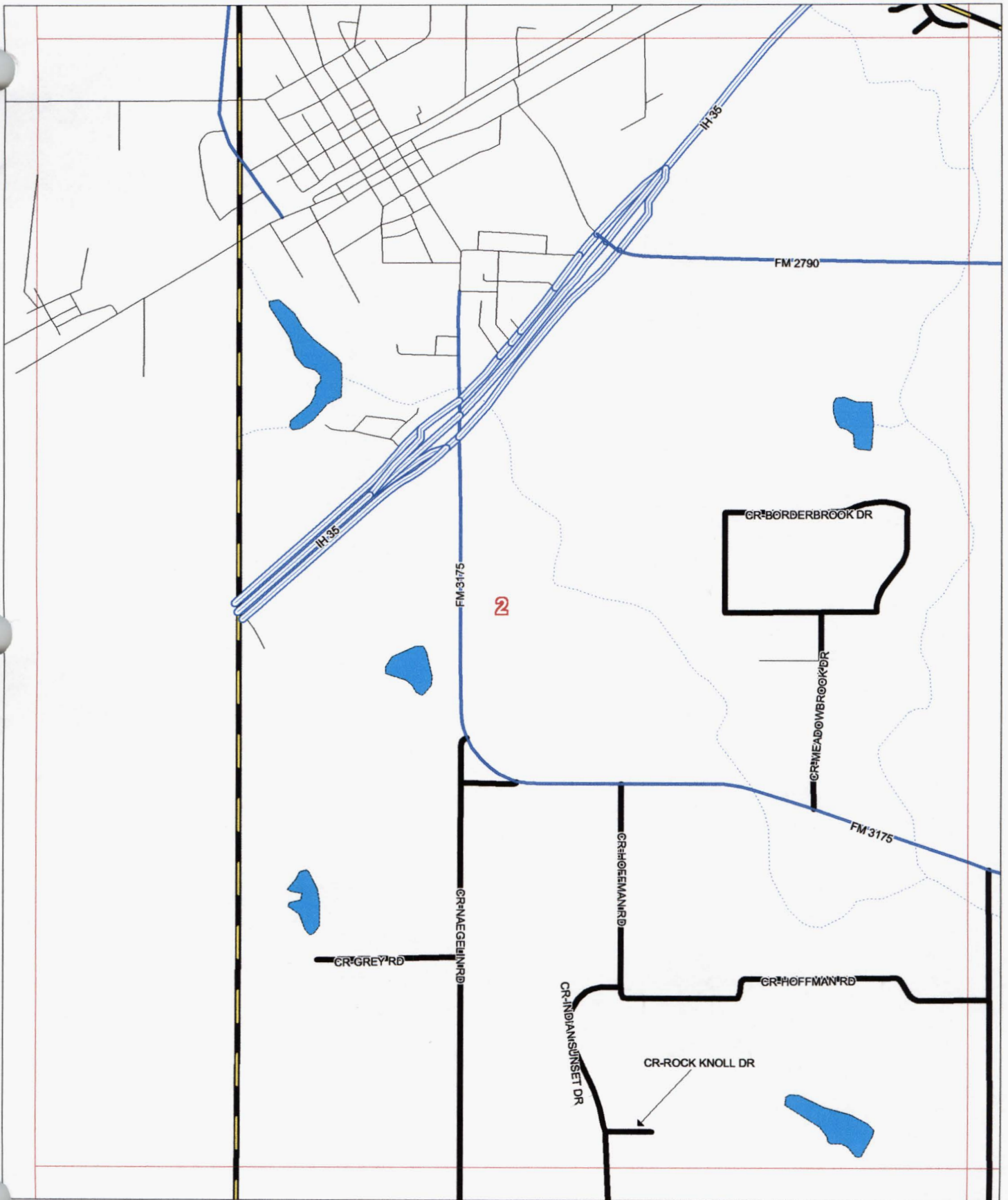


County Maintained Road   
State/Fed Hwy  Other Road   
Grid Line 

# Atascosa County, Texas

1

Scale 1 in = 2000 ft



7

5-Oct-2007

Allison, Bass & Assoc.  
512-482-0701  
R.Bass@Allison-Bass.com

Numbers Along Margins reflect  
Page # of Adjacent Map Grids

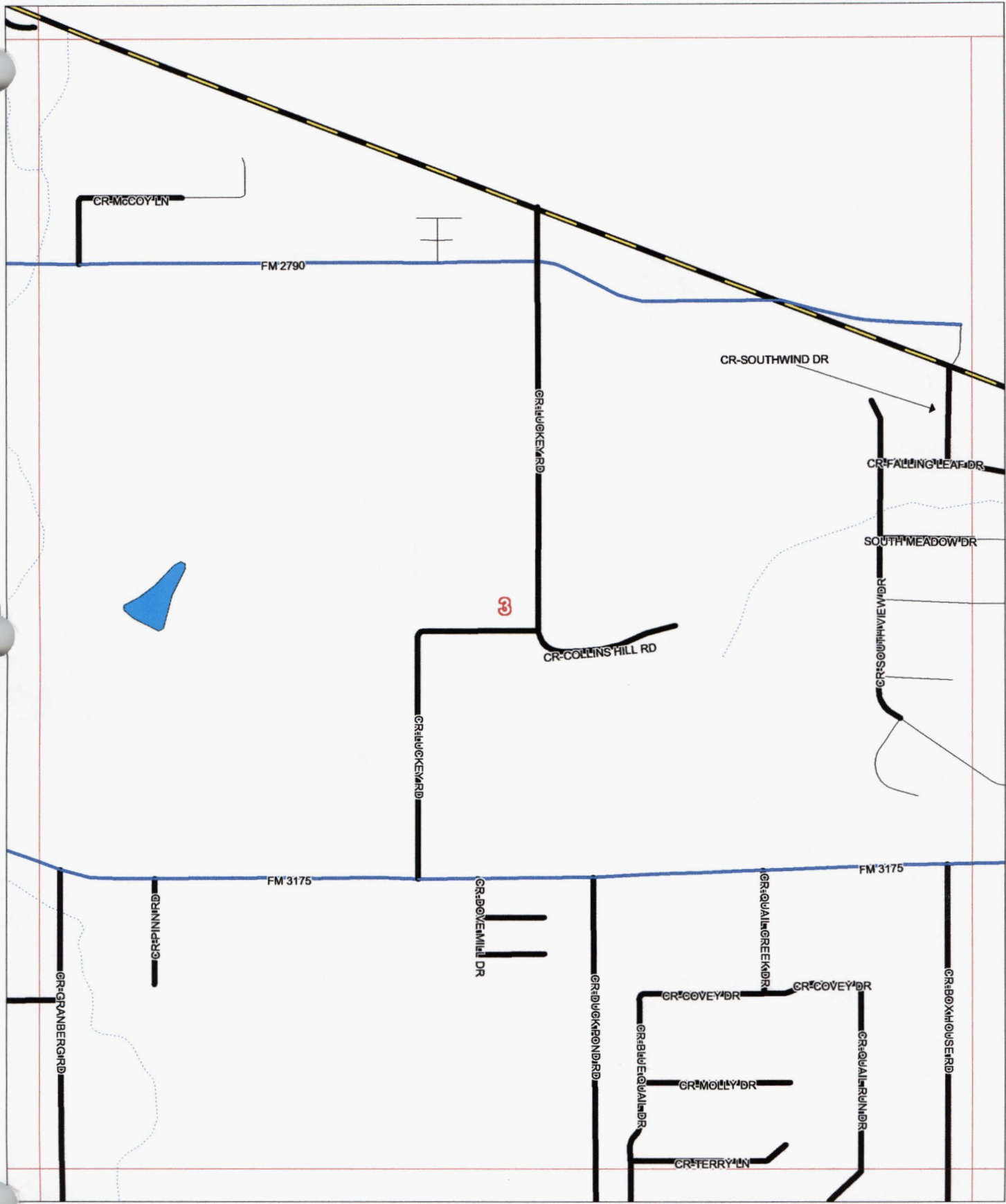
Map #

2

County Maintained Road   
State/Fed Hwy  Other Road   
Grid Line 

# Atascosa County, Texas

Scale 1 in = 2000 ft



2

4

8

Allison, Bass & Assoc.  
512-482-0701  
R.Bass@Allison-Bass.com

Numbers Along Margins reflect  
Page # of Adjacent Map Grids

5-Oct-2007

Map #

3

GR-BUCKEYRD

GR-BOVEEMILLDR  
GR-FROCKBOVEIDR  
GR-MOURNINGBOVEIDR

3

GR-BUCKKZONDR

FM 3175

GR-BBEIGVALDR

GR-ØVEYDR

GR-ØVALGREKKDR

GR-MØLLYDR

GR-ØVEYDR

GR-FERRVJUN

GR-ØVALFRUNDR

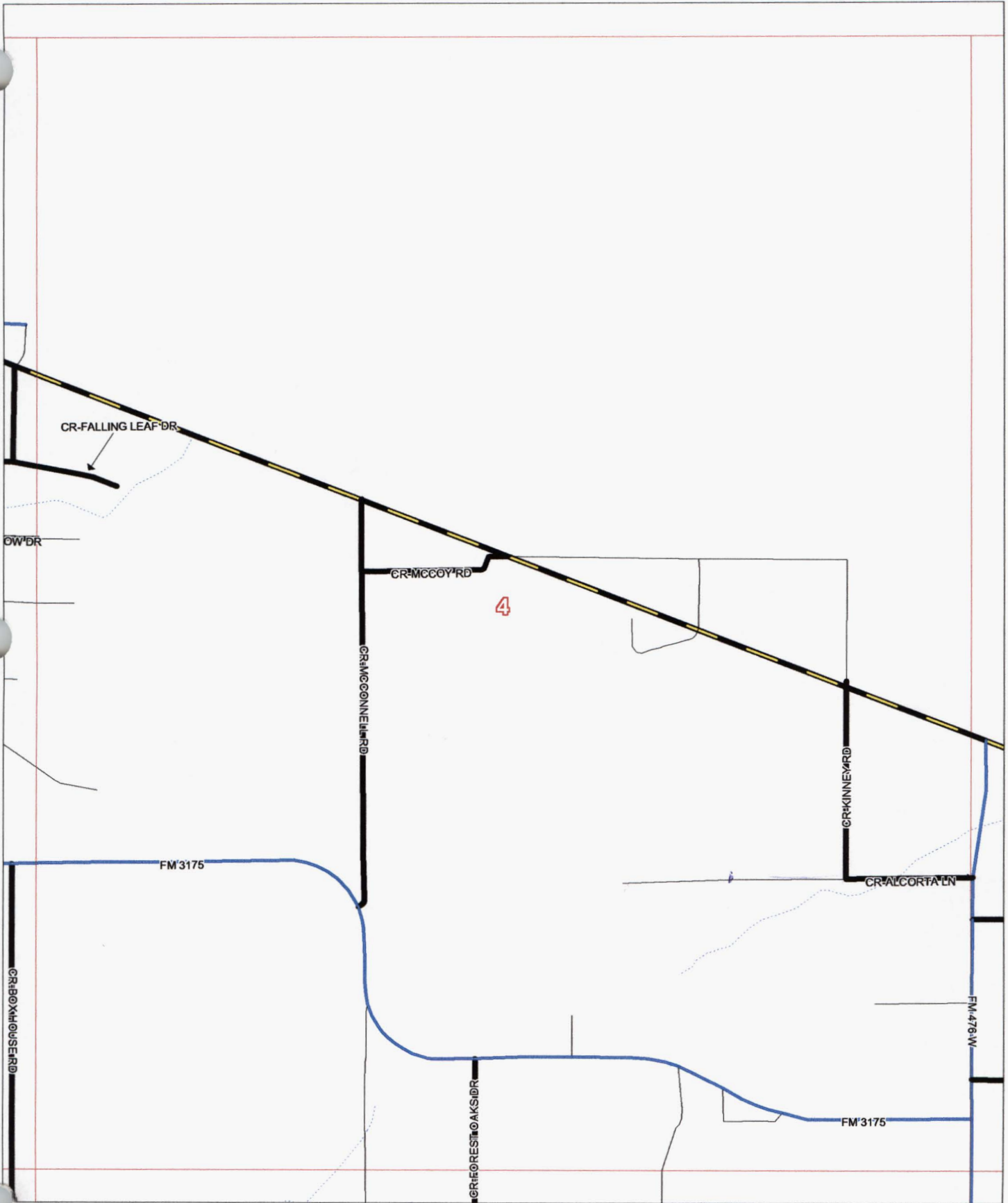
FM 3175

GR-ØXØHØSERD

County Maintained Road   
State/Fed Hwy  Other Road   
Grid Line 

# Atascosa County, Texas

Scale 1 in = 2000 ft





Allison, Bass & Assoc.  
512-482-0701  
R.Bass@Allison-Bass.com

Numbers Along Margins reflect  
Page # of Adjacent Map Grids

5-Oct-2007

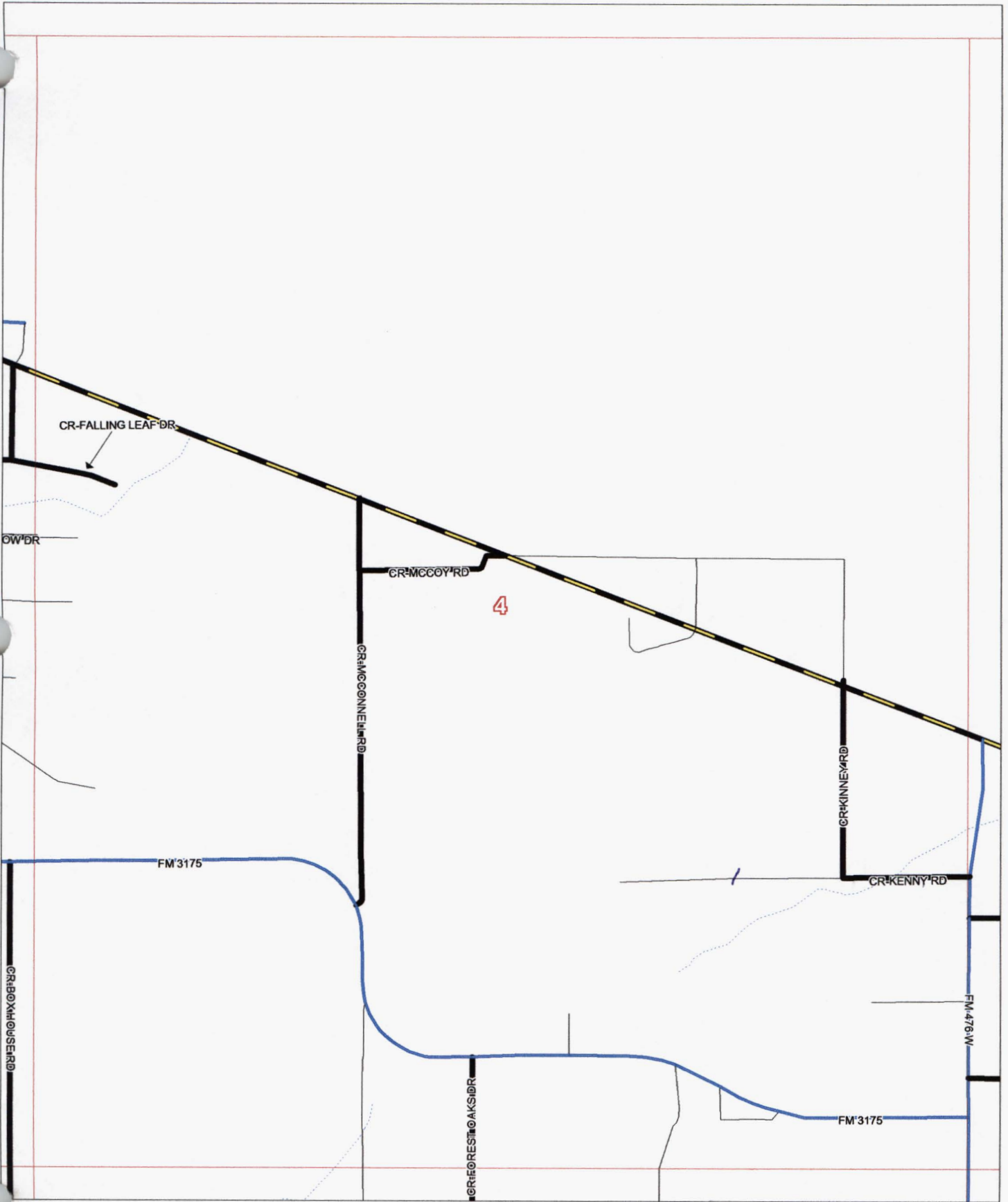
Map #

4

County Maintained Road   
State/Fed Hwy  Other Road   
Grid Line 

# Atascosa County, Texas

Scale 1 in = 2000 ft







Allison, Bass & Assoc.  
512-482-0701  
R.Bass@Allison-Bass.com

Numbers Along Margins reflect  
Page # of Adjacent Map Grids

5-Oct-2007

Map #

4

County Maintained Road   
State/Fed Hwy  Other Road   
Grid Line 

# Atascosa County, Texas

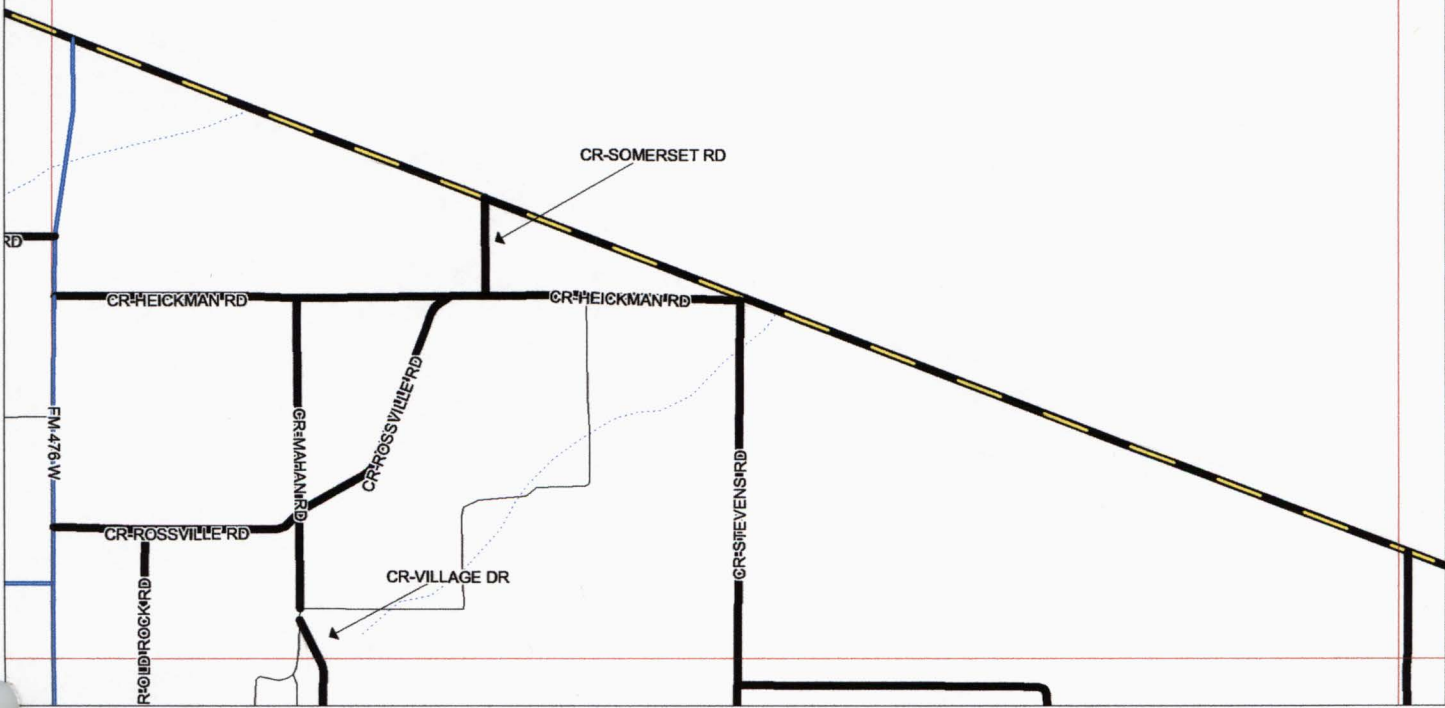
Scale 1 in = 2000 ft



4

5

6



10

5-Oct-2007

Map #

5

Allison, Bass & Assoc.  
512-482-0701  
R.Bass@Allison-Bass.com

Numbers Along Margins reflect  
Page # of Adjacent Map Grids

County Maintained Road   
State/Fed Hwy  Other Road   
Grid Line 

# Atascosa County, Texas

Scale 1 in = 2000 ft



5

6

GRHICKMAN RD

11





5-Oct-2007

Allison, Bass & Assoc.  
512-482-0701  
R.Bass@Allison-Bass.com

Numbers Along Margins reflect  
Page # of Adjacent Map Grids

Map #

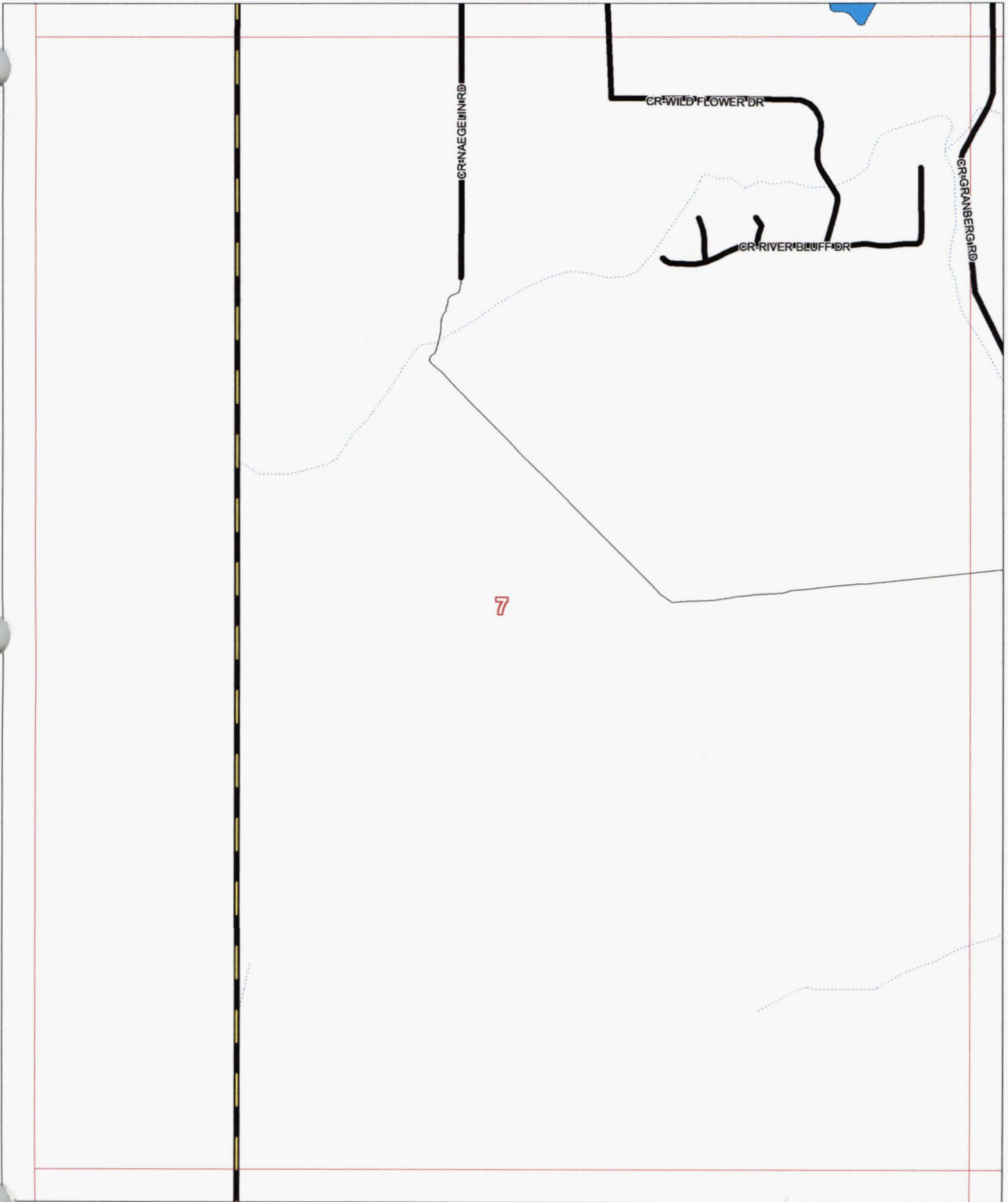
6

County Maintained Road   
State/Fed Hwy  Other Road   
Grid Line 

# Atascosa County, Texas

2

Scale 1 in = 2000 ft



Allison, Bass & Assoc.  
512-482-0701  
R.Bass@Allison-Bass.com

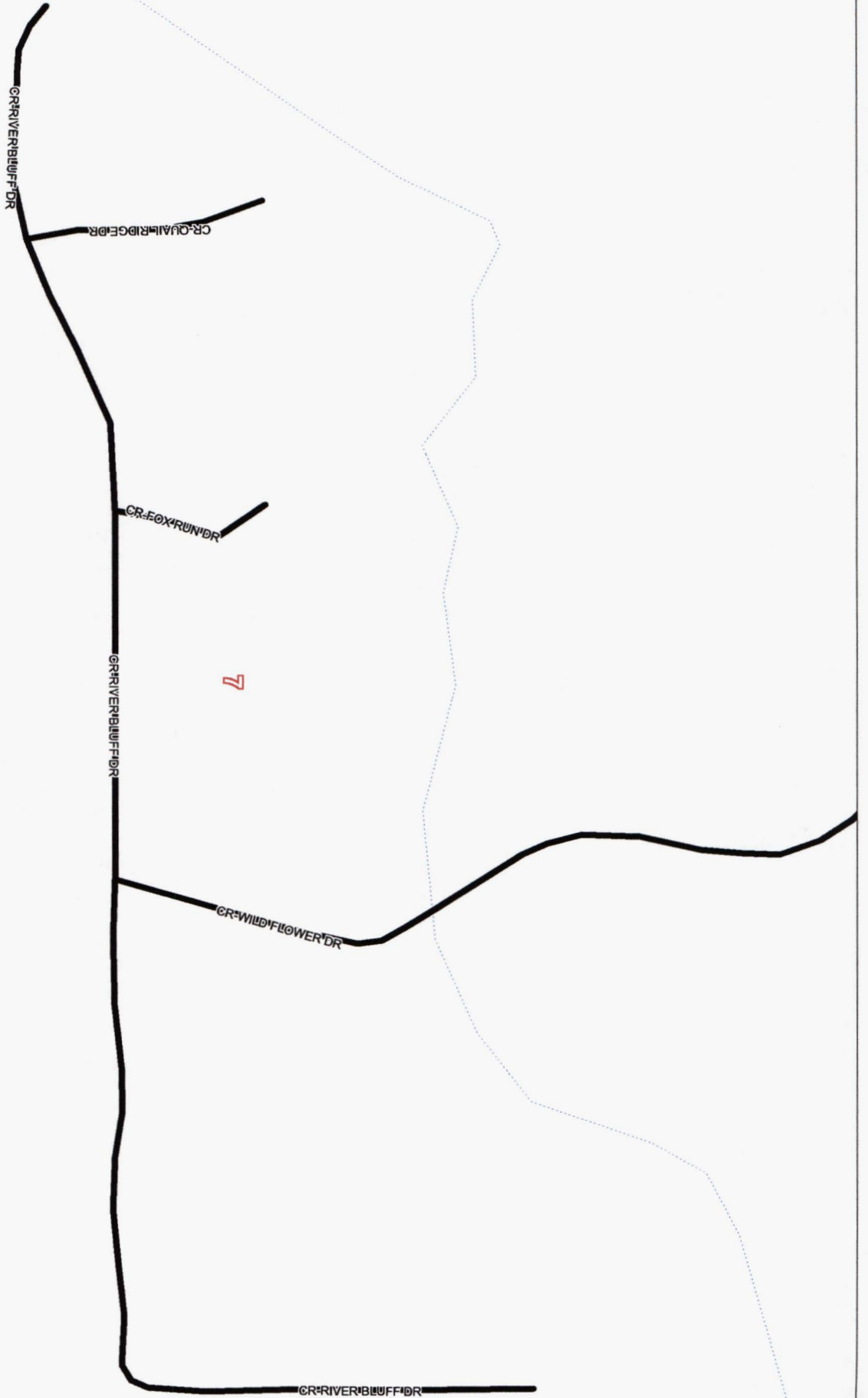
15





5-Oct-2007

Map #

7

Numbers Along Margins reflect  
Page # of Adjacent Map Grids

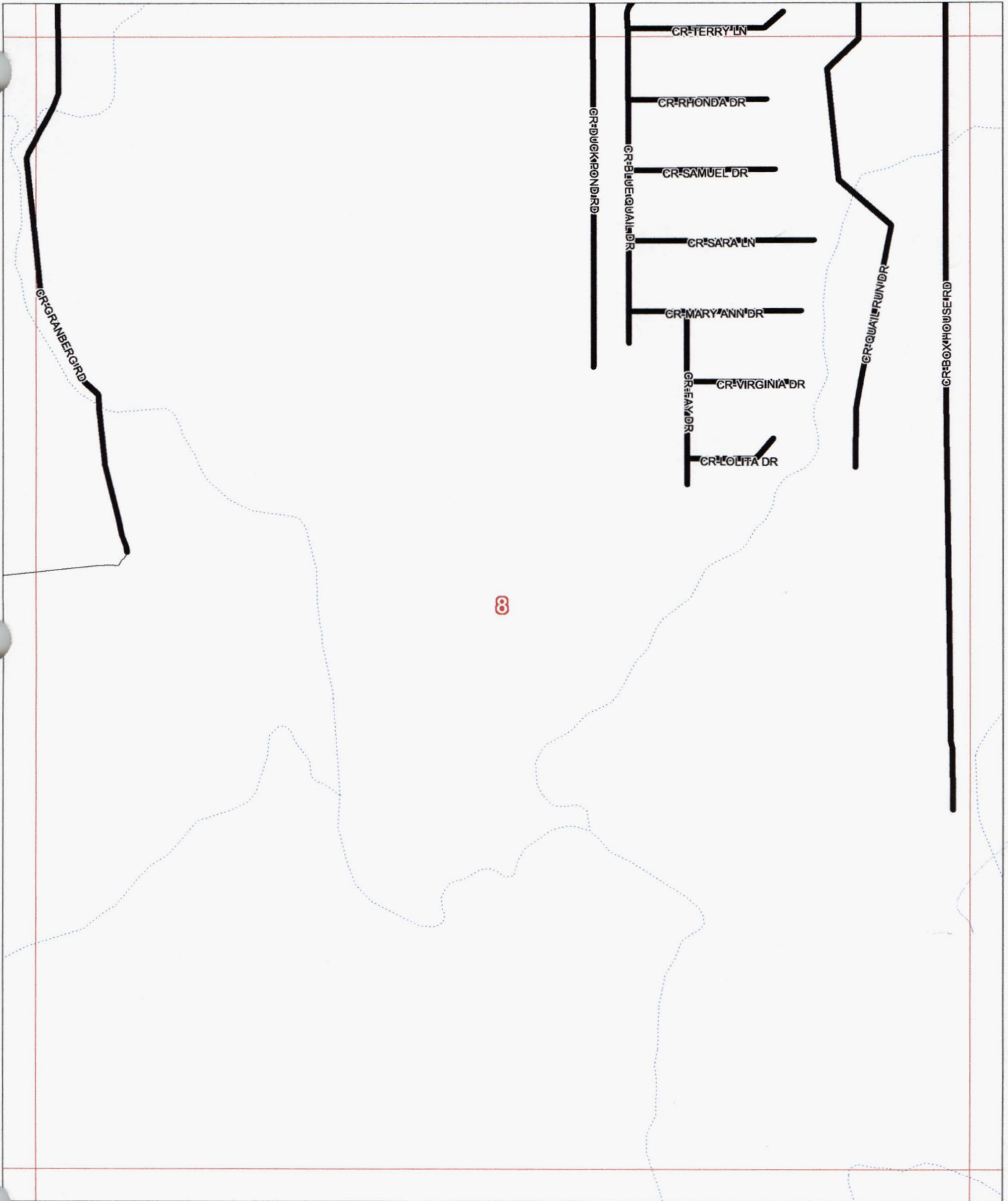


County Maintained Road   
State/Fed Hwy  Other Road   
Grid Line 

# Atascosa County, Texas

3

Scale 1 in = 2000 ft



Allison, Bass & Assoc.  
512-482-0701  
R.Bass@Allison-Bass.com

16

5-Oct-2007

Map #

8

Numbers Along Margins reflect  
Page # of Adjacent Map Grids

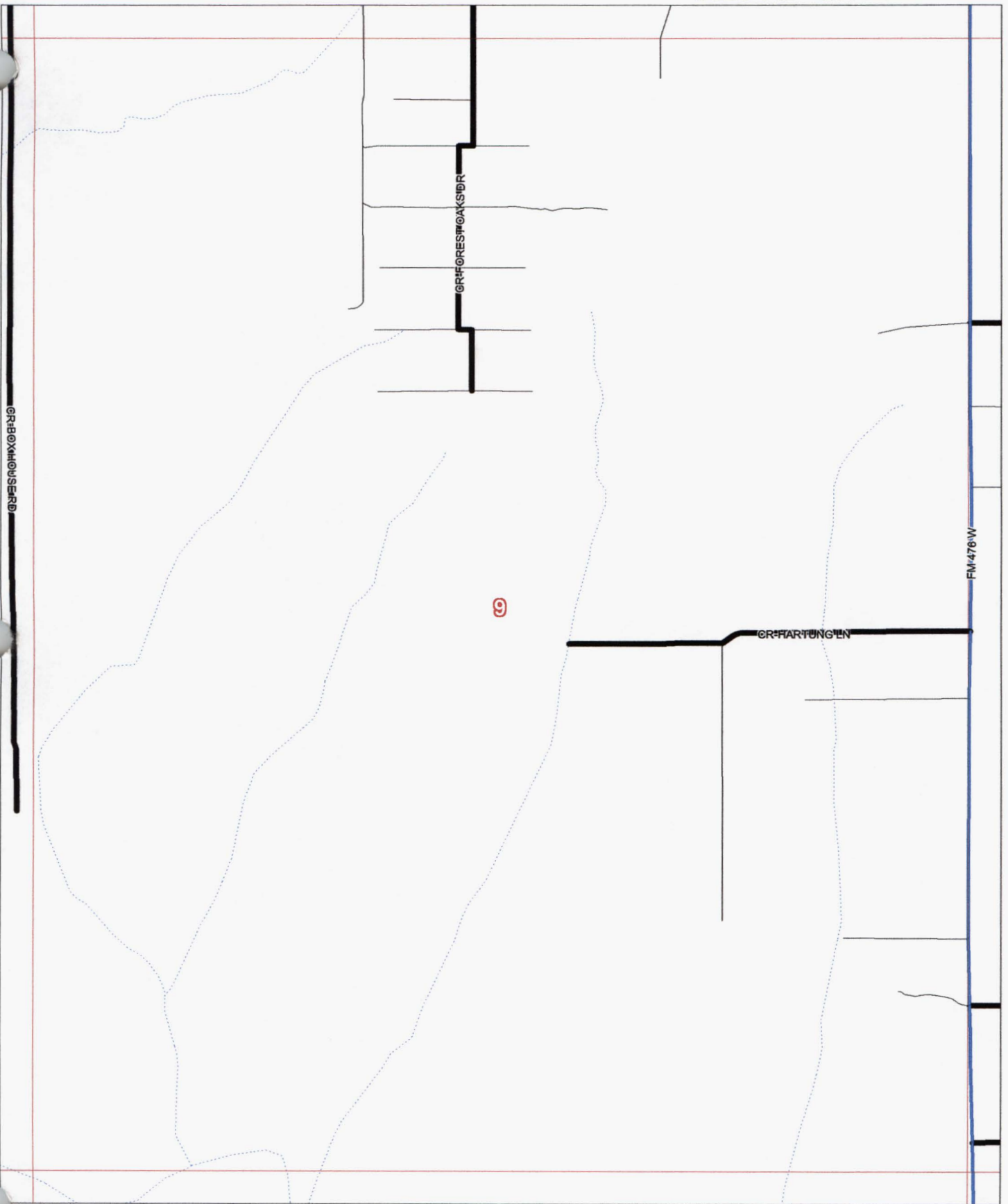
County Maintained Road   
State/Fed Hwy  Other Road   
Grid Line 

# Atascosa County, Texas

Scale 1 in = 2000 ft



4



Allison, Bass & Assoc.  
512-482-0701  
R.Bass@Allison-Bass.com





17

5-Oct-2007

Map #

9

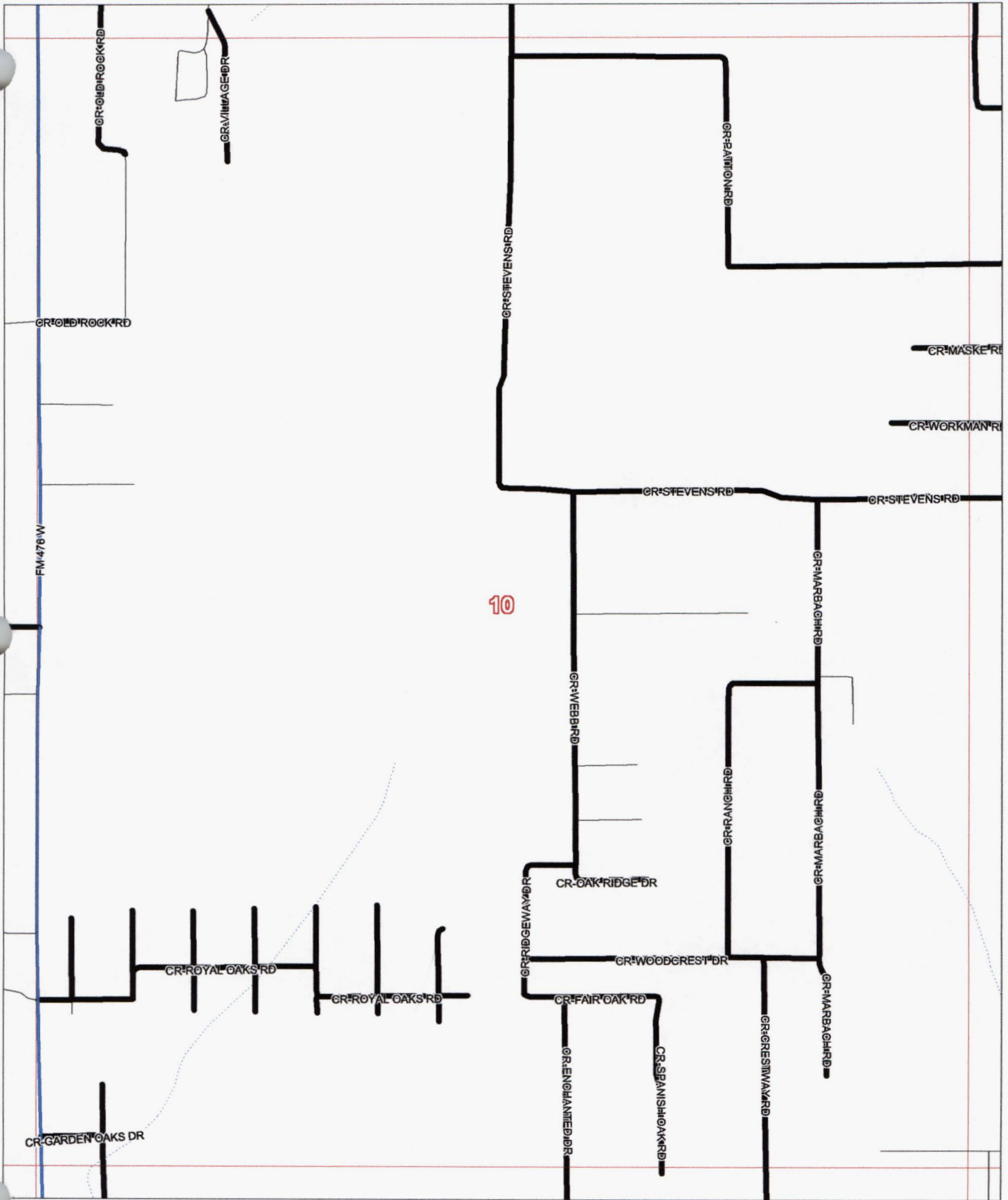
Numbers Along Margins reflect  
Page # of Adjacent Map Grids

County Maintained Road   
State/Fed Hwy  Other Road   
Grid Line 

# Atascosa County, Texas

5

Scale 1 in = 2000 ft



Allison, Bass & Assoc.  
512-482-0701  
R.Bass@Allison-Bass.com

18

Numbers Along Margins reflect  
Page # of Adjacent Map Grids

5-Oct-2007

Map #

10

FM 476 W

GRGARDENWOKSFRD

GRGAKKEN  
NNAKAGN

GRFIRSTSTN

GRROYALWOKSFRD

GRSECONDISN

GRMIRDISN

GRROYALWOKSFRD

GRFOURTHSTN

CR-S FIFTH ST

GRFIFTHSTN

CR-S SIXTH ST





GRSIXTHSTN

GRROYALWOKSFRD

CR-SEVENTH

GRSEVENTHSTN

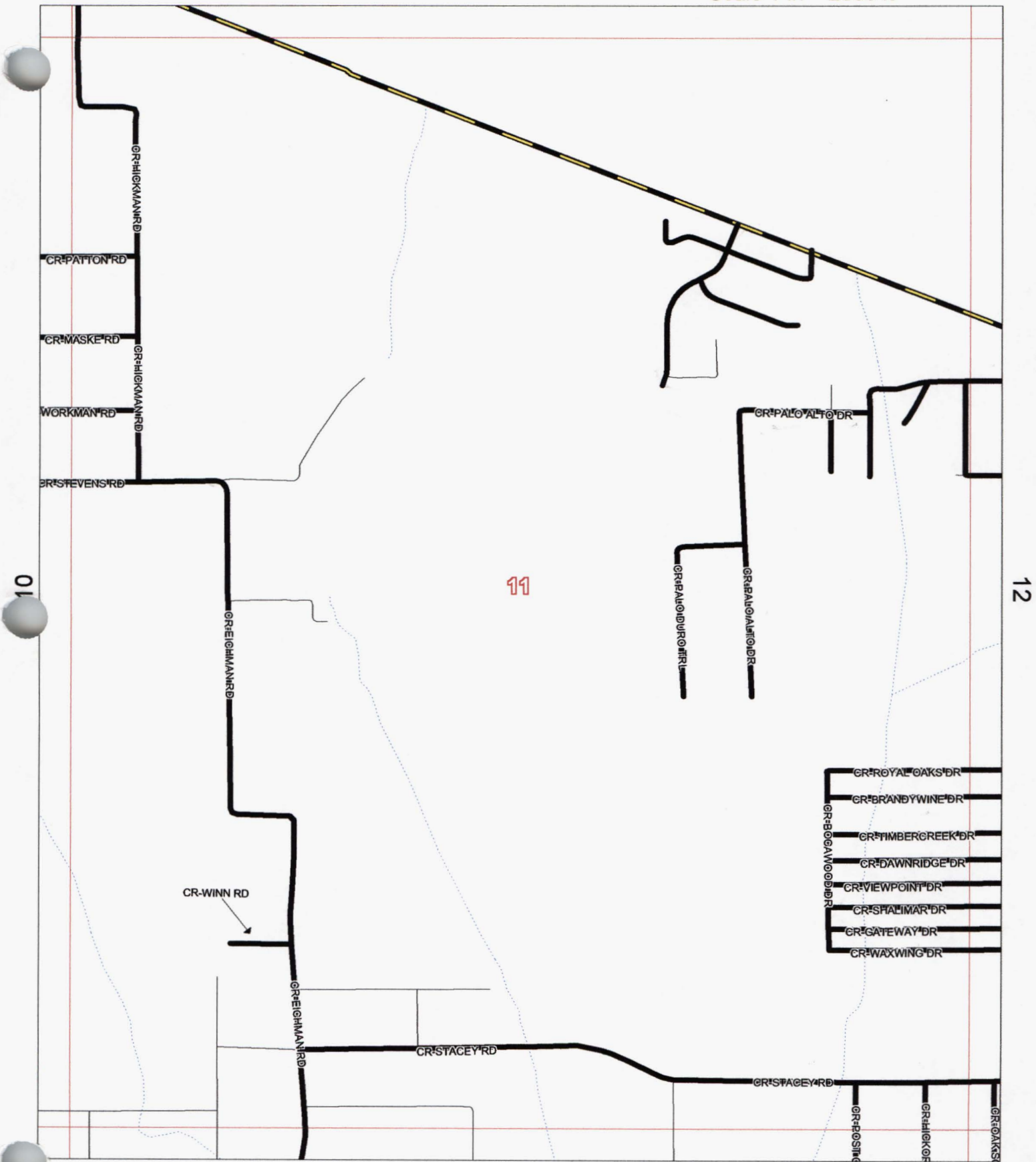
10

County Maintained Road   
State/Fed Hwy  Other Road   
Grid Line 

# Atascosa County, Texas

6

Scale 1 in = 2000 ft







Allison, Bass & Assoc.  
512-482-0701  
R.Bass@Allison-Bass.com

19

Numbers Along Margins reflect  
Page # of Adjacent Map Grids

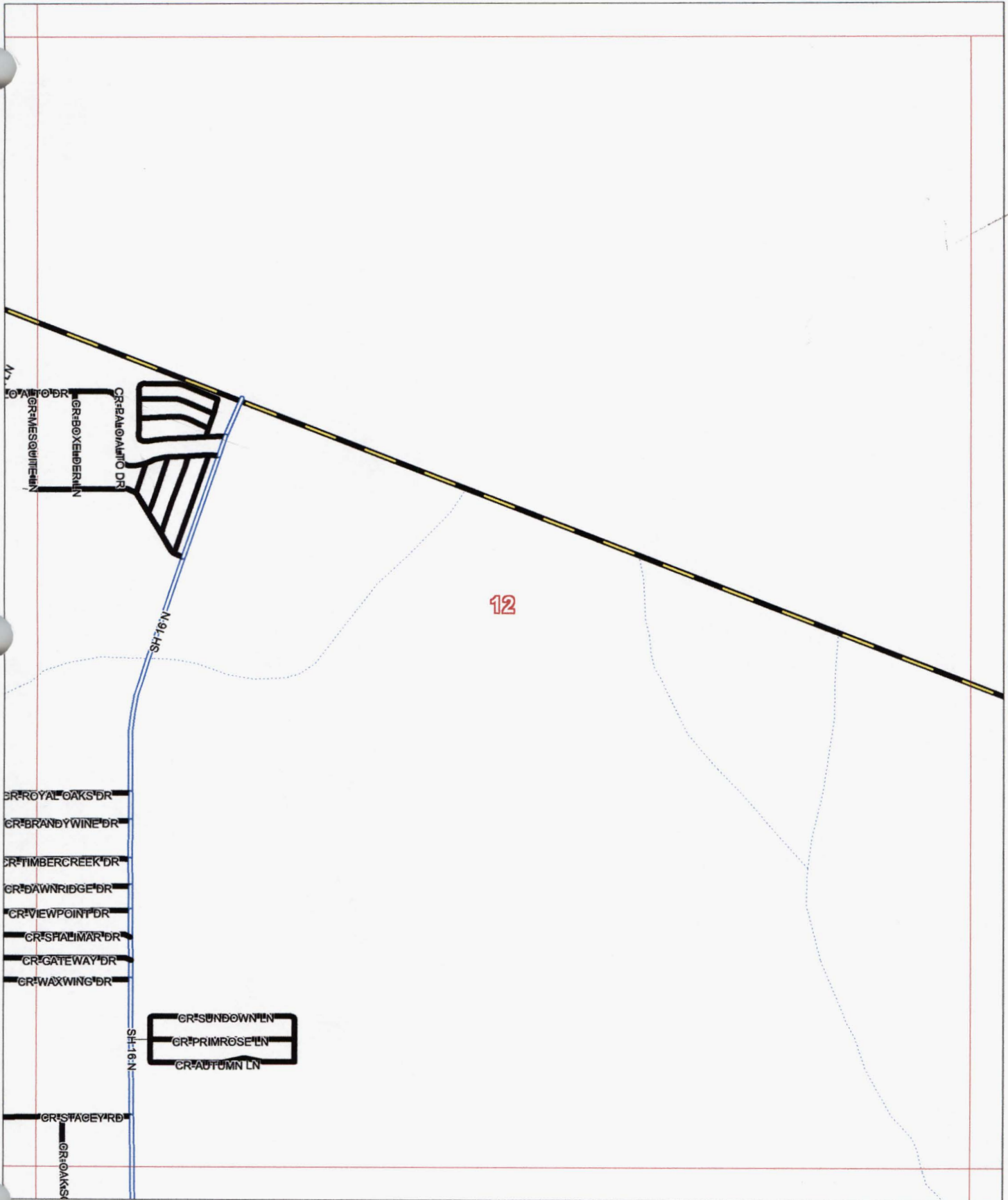
5-Oct-2007

Map # 11

County Maintained Road   
State/Fed Hwy  Other Road   
Grid Line 

# Atascosa County, Texas

Scale 1 in = 2000 ft



Allison, Bass & Assoc.  
512-482-0701  
R.Bass@Allison-Bass.com

20

5-Oct-2007

Map #

12

Numbers Along Margins reflect  
Page # of Adjacent Map Grids






GRMAXWINGDR

SH-16-N

GRSTAGEYRD

GR-GAKKSOBTIHRD

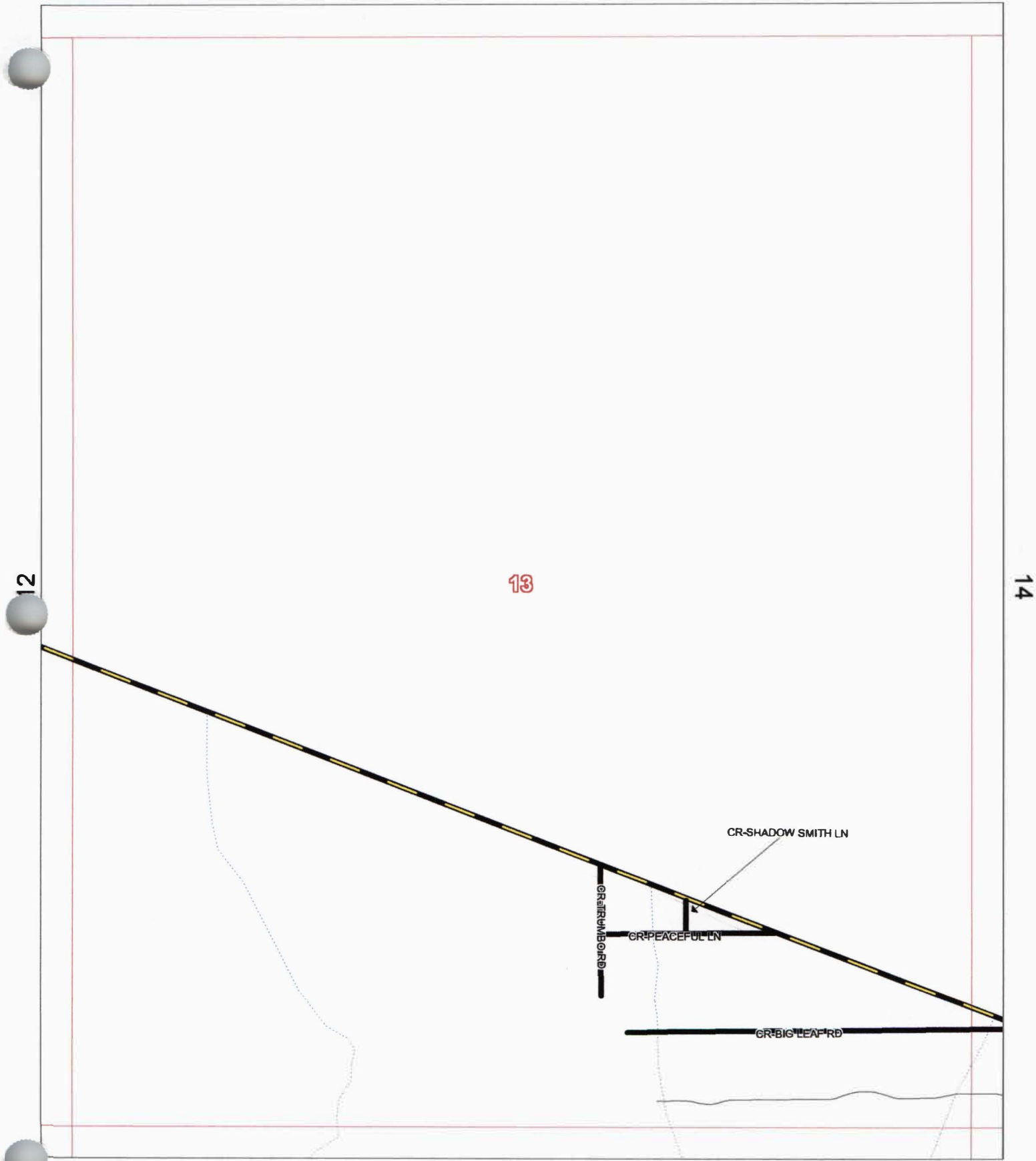


12

County Maintained Road   
State/Fed Hwy  Other Road   
Grid Line 

# Atascosa County, Texas

Scale 1 in = 2000 ft



Allison, Bass & Assoc.  
512-482-0701  
R.Bass@Allison-Bass.com





21

5-Oct-2007

Map #

13

Numbers Along Margins reflect  
Page # of Adjacent Map Grids

County Maintained Road   
State/Fed Hwy  Other Road   
Grid Line 

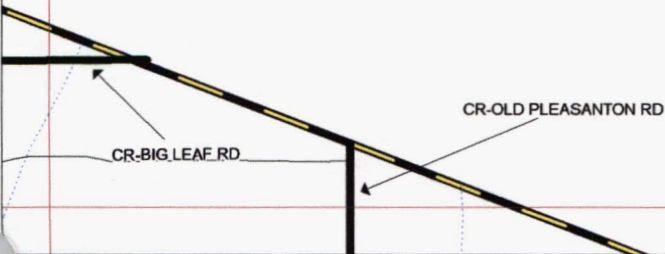
# Atascosa County, Texas

Scale 1 in = 2000 ft



13

14



22

Allison, Bass & Assoc.  
512-482-0701  
R.Bass@Allison-Bass.com

Numbers Along Margins reflect  
Page # of Adjacent Map Grids

5-Oct-2007

Map #

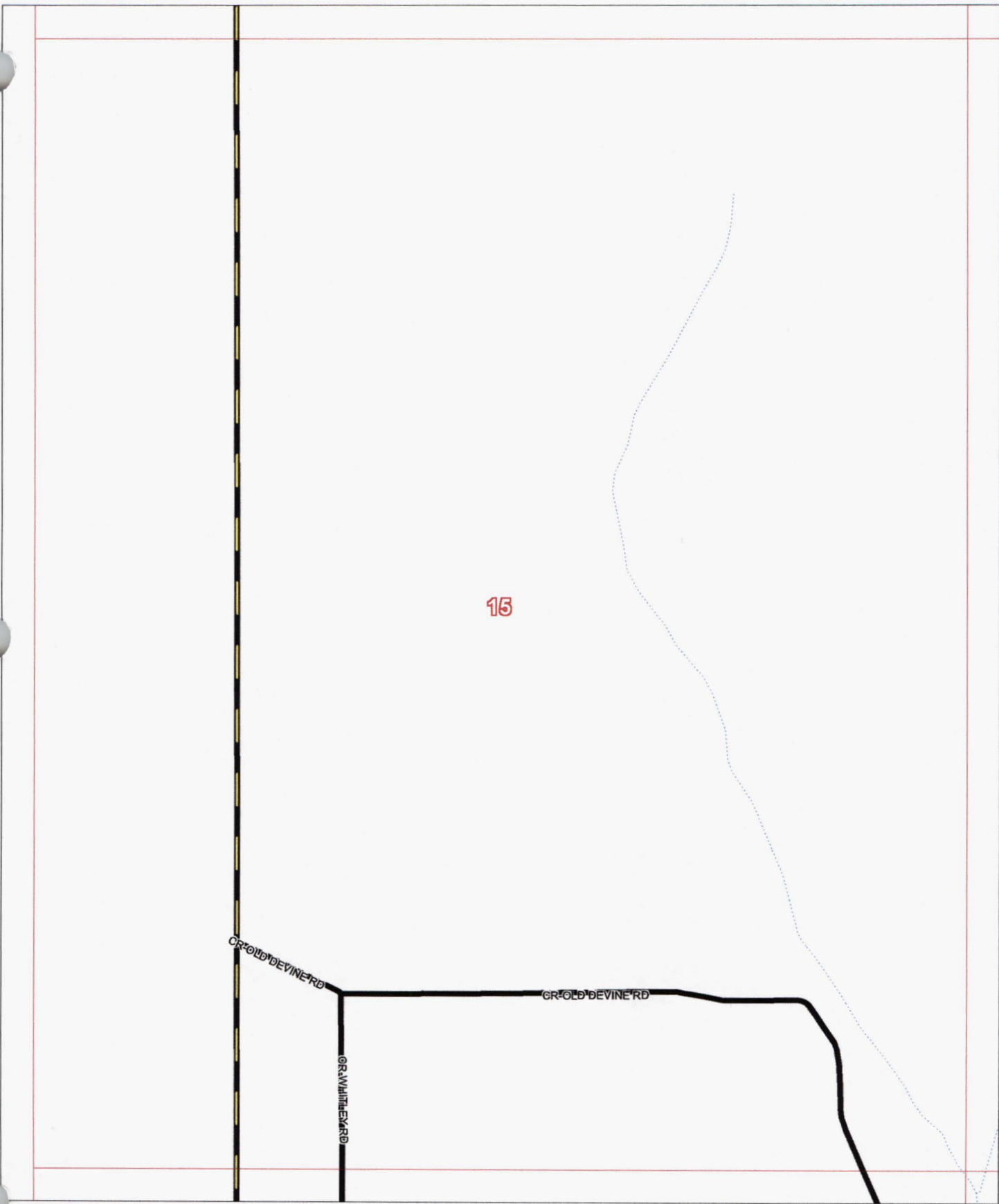
14

County Maintained Road   
State/Fed Hwy  Other Road   
Grid Line 

# Atascosa County, Texas

7

Scale 1 in = 2000 ft



Allison, Bass & Assoc.  
512-482-0701  
R.Bass@Allison-Bass.com

25





Numbers Along Margins reflect  
Page # of Adjacent Map Grids

5-Oct-2007

Map #

15

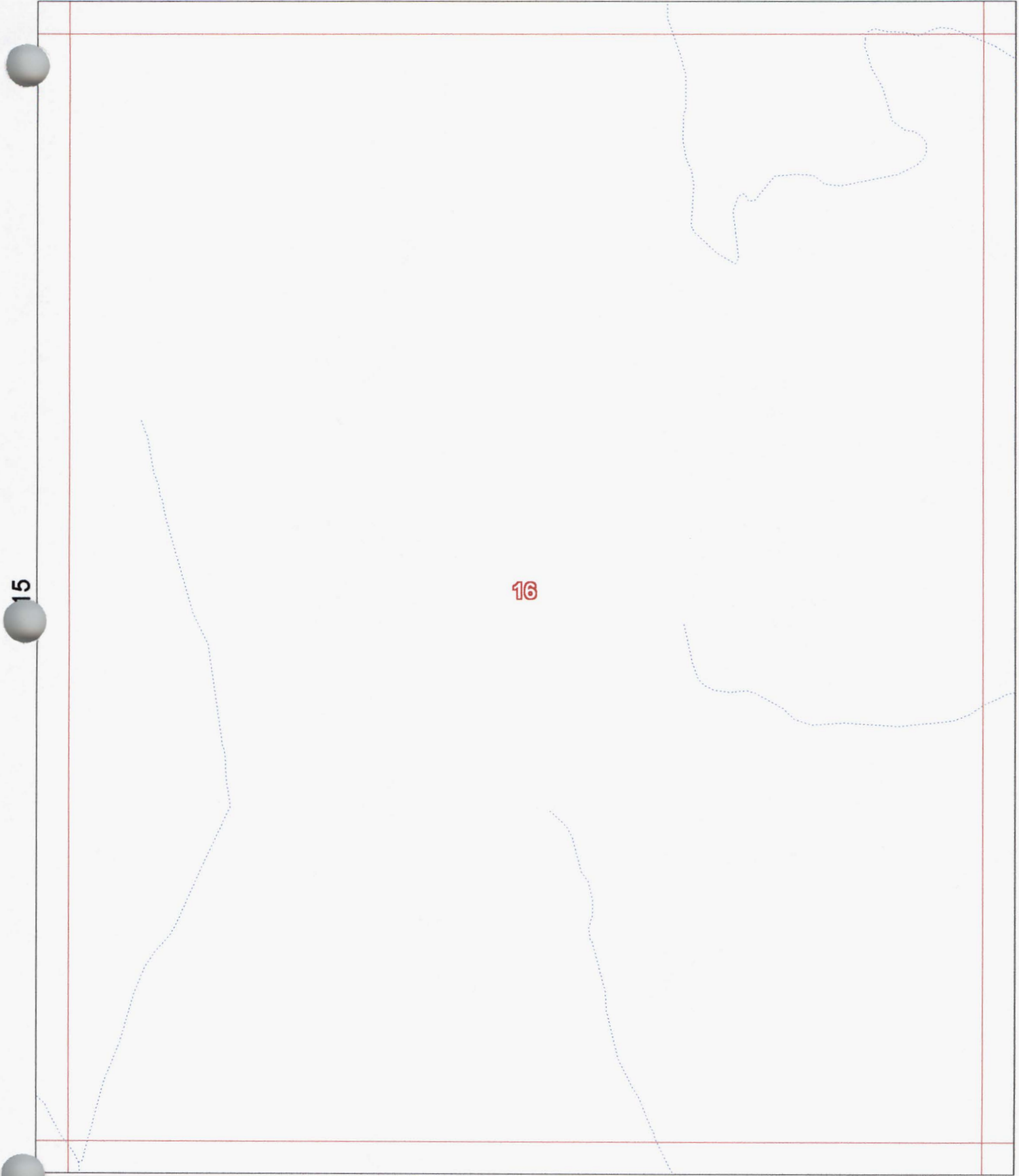
16

County Maintained Road   
State/Fed Hwy  Other Road   
Grid Line 

# Atascosa County, Texas

8

Scale 1 in = 2000 ft



15

16

17

26





Allison, Bass & Assoc.  
512-482-0701  
R.Bass@Allison-Bass.com

Numbers Along Margins reflect  
Page # of Adjacent Map Grids

5-Oct-2007

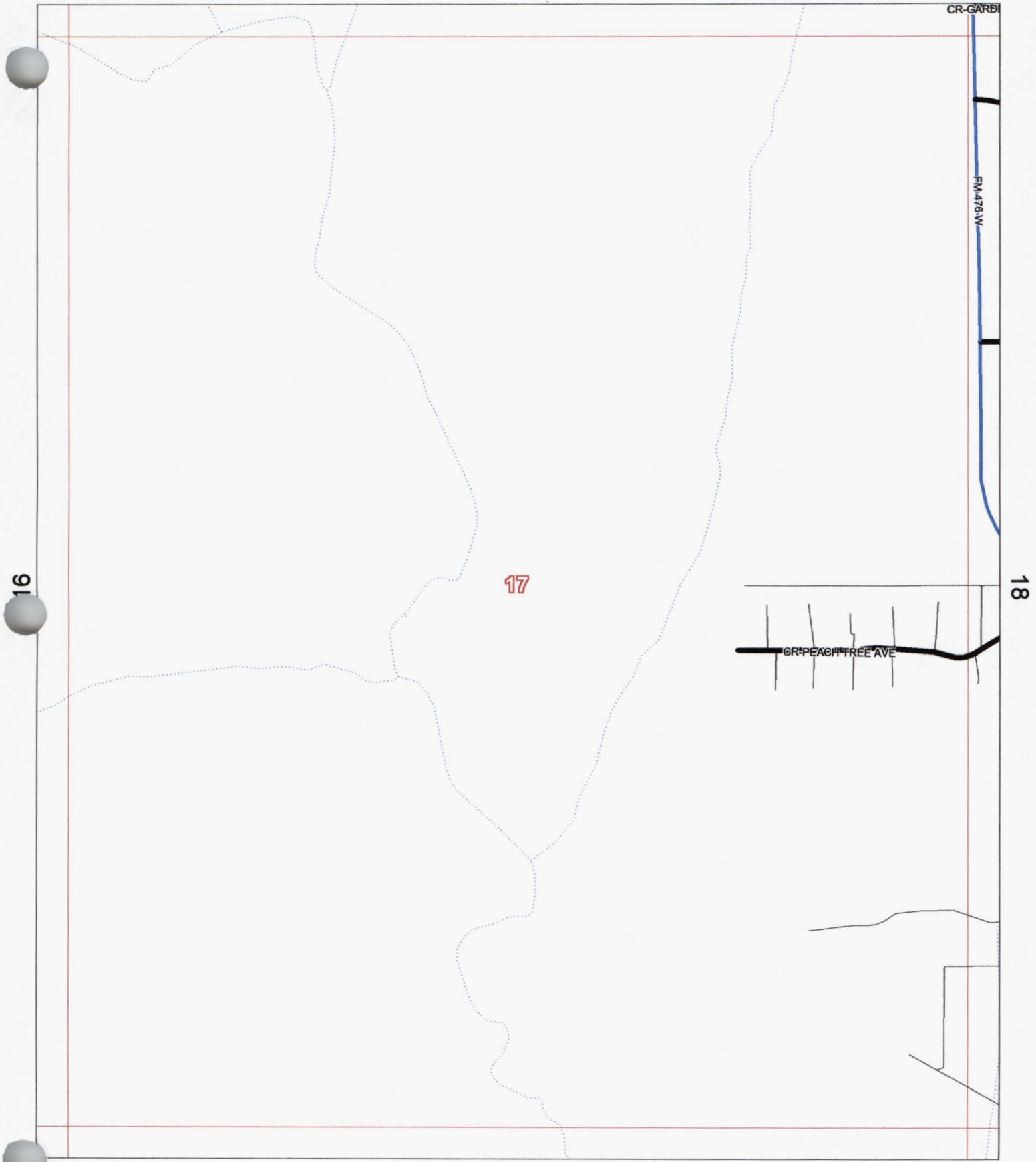
Map #

16

County Maintained Road   
State/Fed Hwy  Other Road   
Grid Line 

# Atascosa County, Texas

9 Scale 1 in = 2000 ft



Allison, Bass & Assoc.  
512-482-0701  
R.Bass@Allison-Bass.com

27

5-Oct-2007

Map #

17

Numbers Along Margins reflect  
Page # of Adjacent Map Grids



18

GRFENGGFREAYE

M 476 W

GRONKVIEWDR

GRMARIEGSA DR

GRONKVIEWDR

GRPRAISE DR





BRPRAISE DR

GRONKVIEWDR

GRHERMOGSA DR

RNEWMAN RD

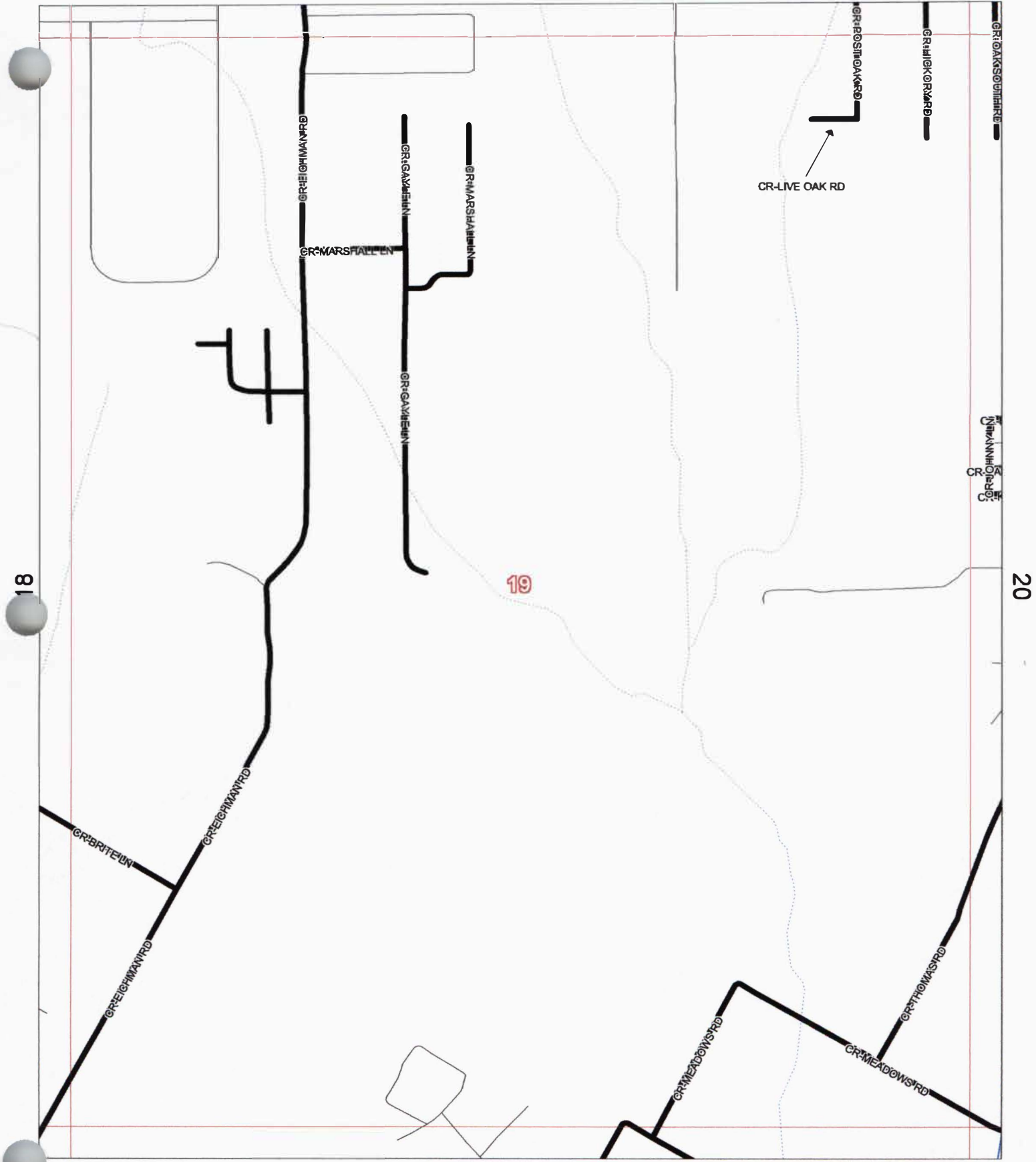


County Maintained Road   
State/Fed Hwy  Other Road   
Grid Line 

# Atascosa County, Texas

11

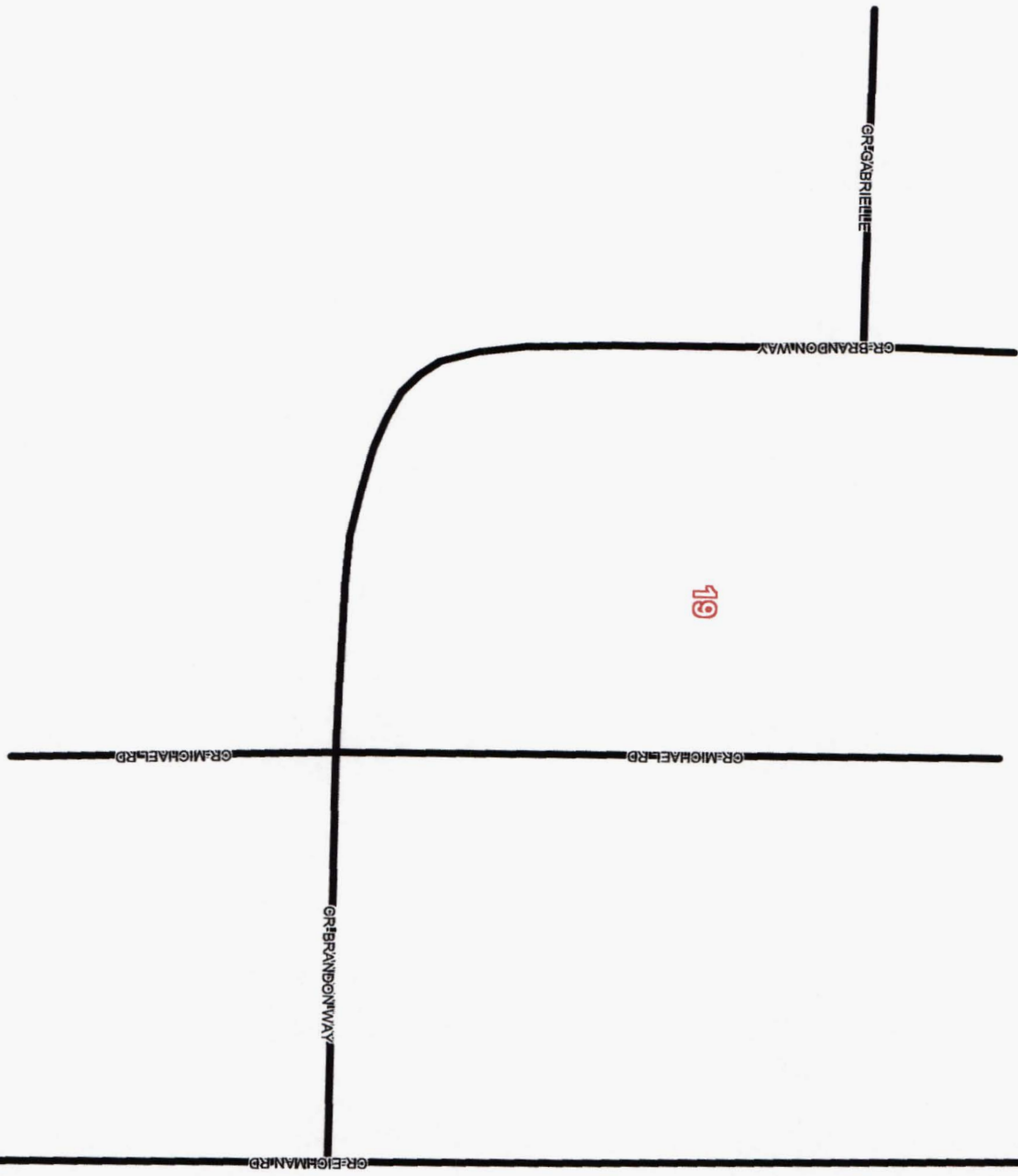
Scale 1 in = 2000 ft



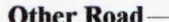



Allison, Bass & Assoc.  
512-482-0701  
R.Bass@Allison-Bass.com

29  
Numbers Along Margins reflect  
Page # of Adjacent Map Grids

5-Oct-2007  
Map # 19

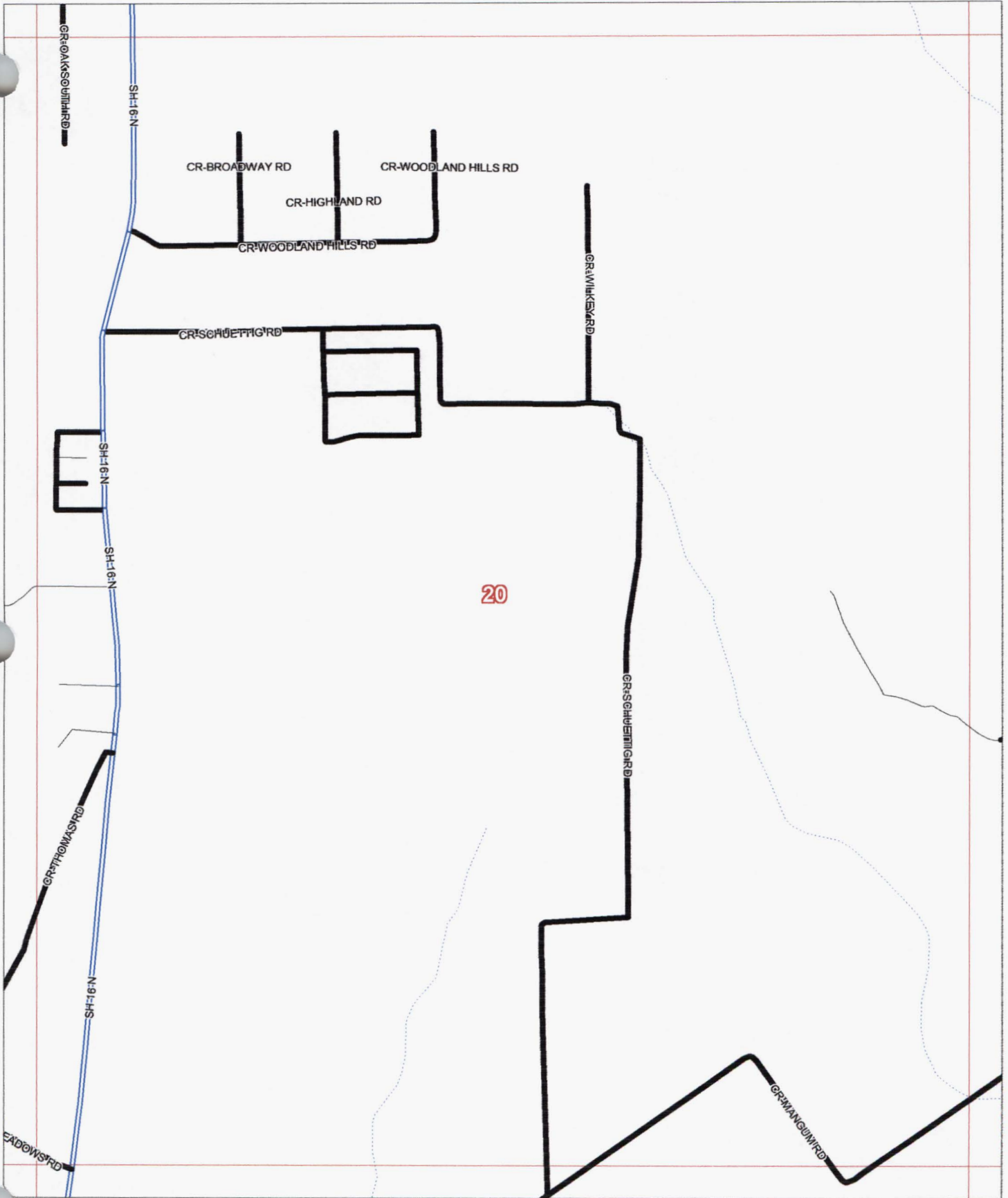


County Maintained Road   
State/Fed Hwy  Other Road   
Grid Line 

# Atascosa County, Texas

12

Scale 1 in = 2000 ft



Allison, Bass & Assoc.  
512-482-0701  
R.Bass@Allison-Bass.com

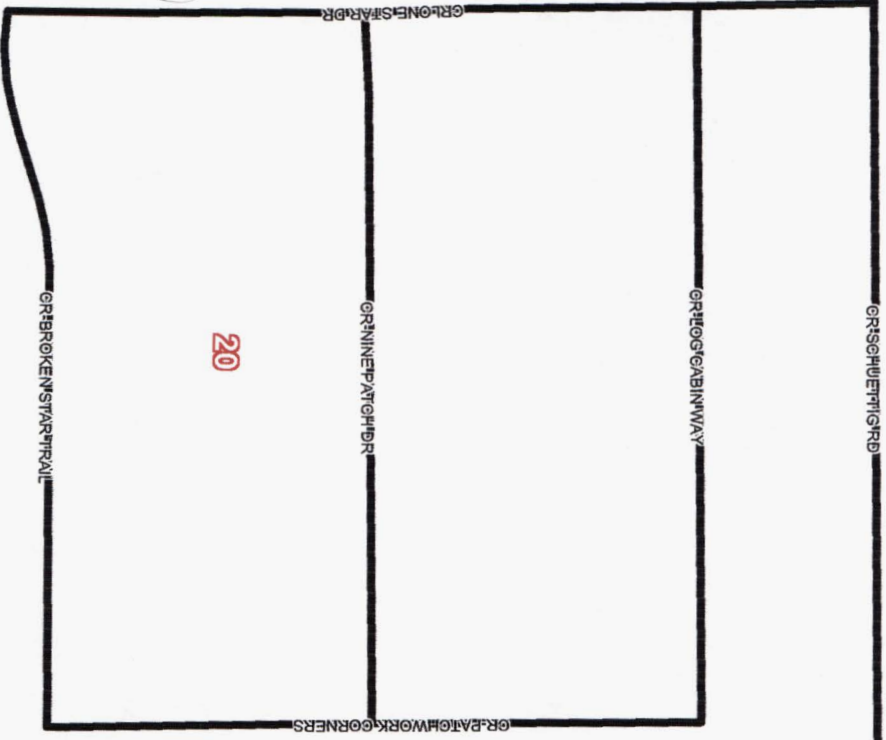
30

5-Oct-2007

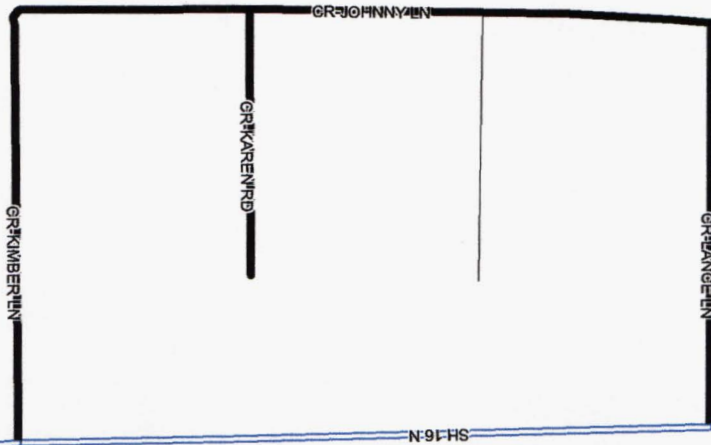
Map #

20

Numbers Along Margins reflect  
Page # of Adjacent Map Grids



20



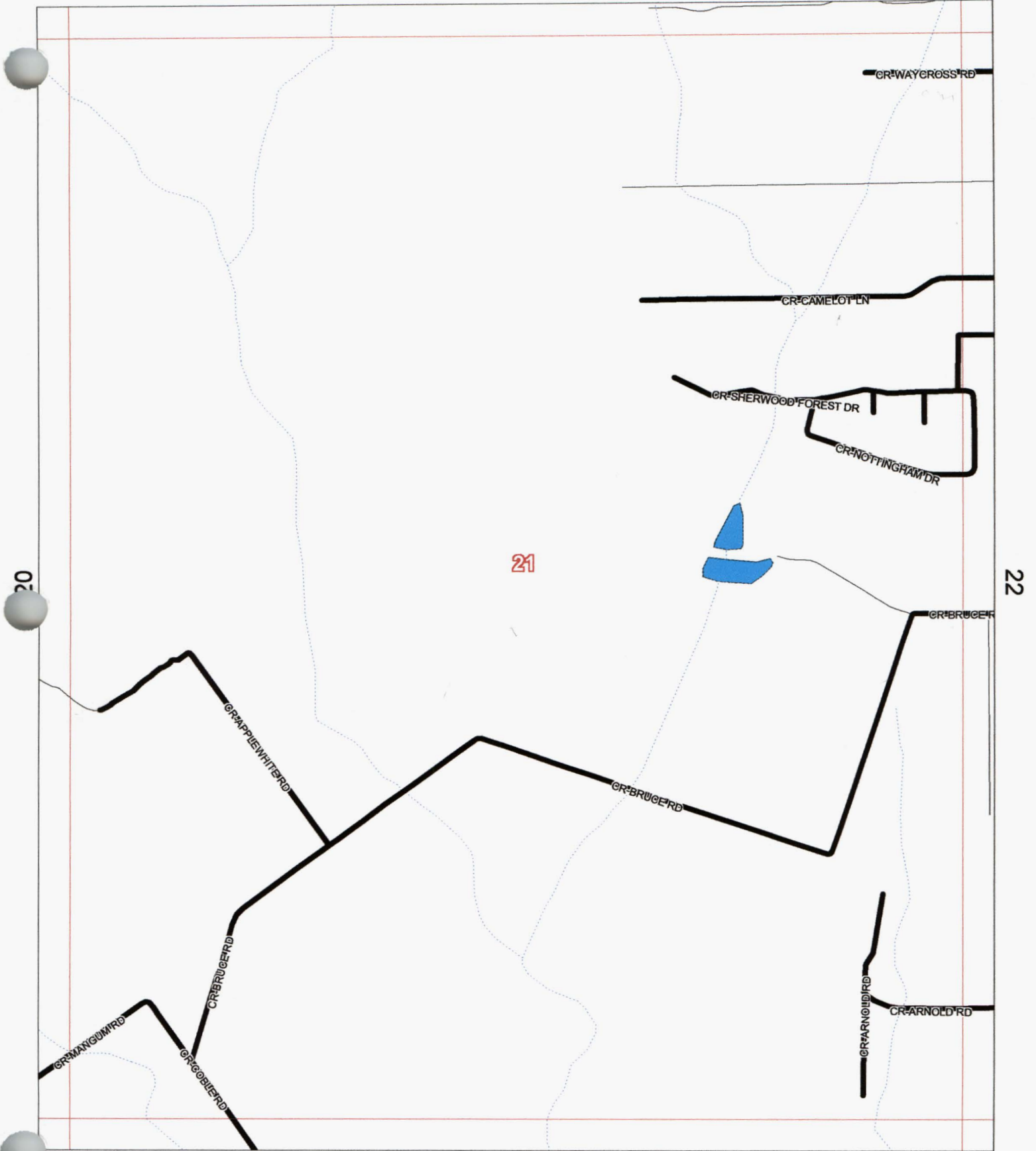
20

County Maintained Road   
State/Fed Hwy  Other Road   
Grid Line 

# Atascosa County, Texas

13

Scale 1 in = 2000 ft



Allison, Bass & Assoc.  
512-482-0701  
R.Bass@Allison-Bass.com

31

5-Oct-2007

Numbers Along Margins reflect  
Page # of Adjacent Map Grids

Map # 21

SHERWOOD FOREST DR

GR KING ARTHUR CIR

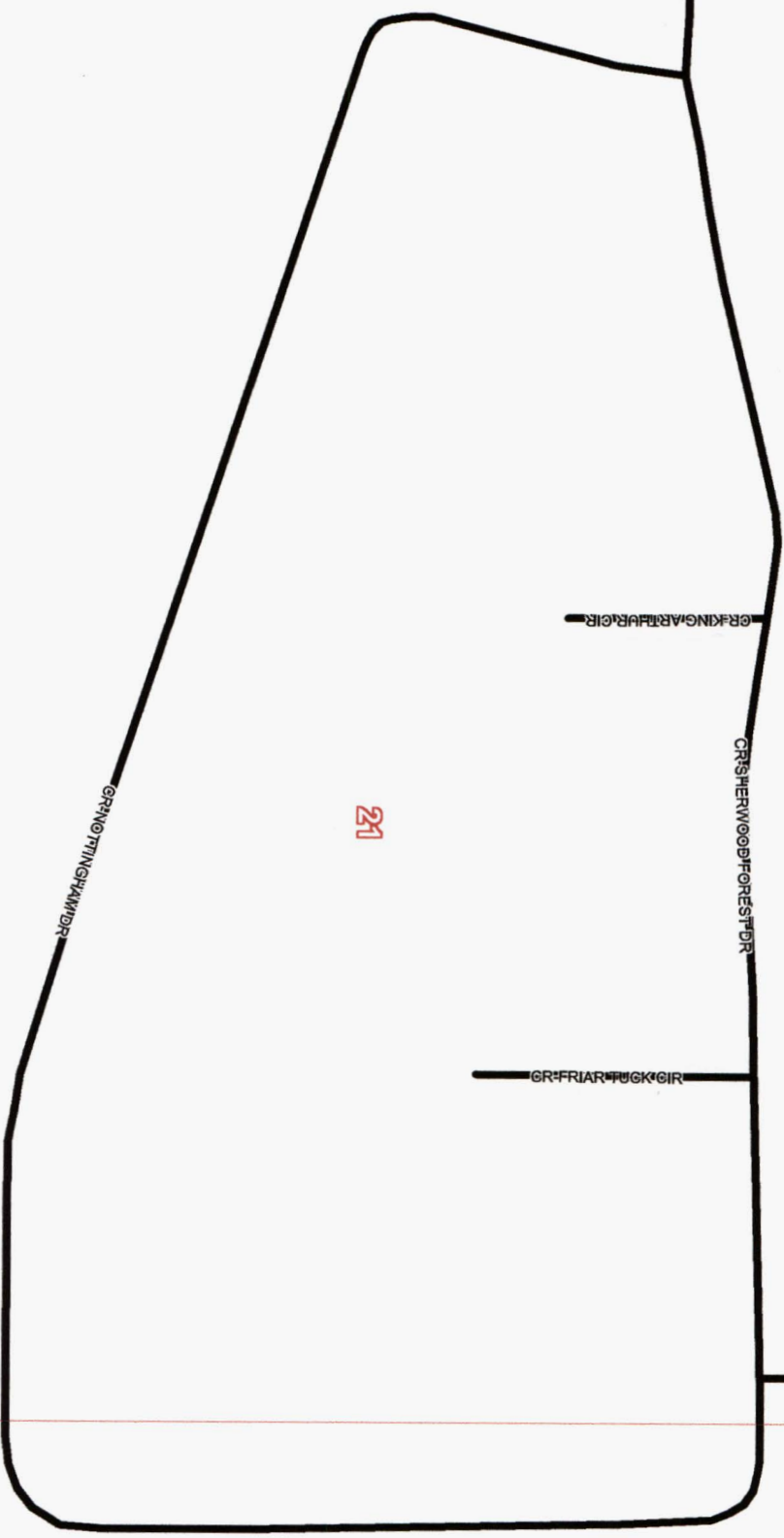
CR SHERWOOD FOREST DR





GR FRIAR TUCK CIR

GR SHERWOOD FOREST DR

GR NOTTINGHAM DR

21

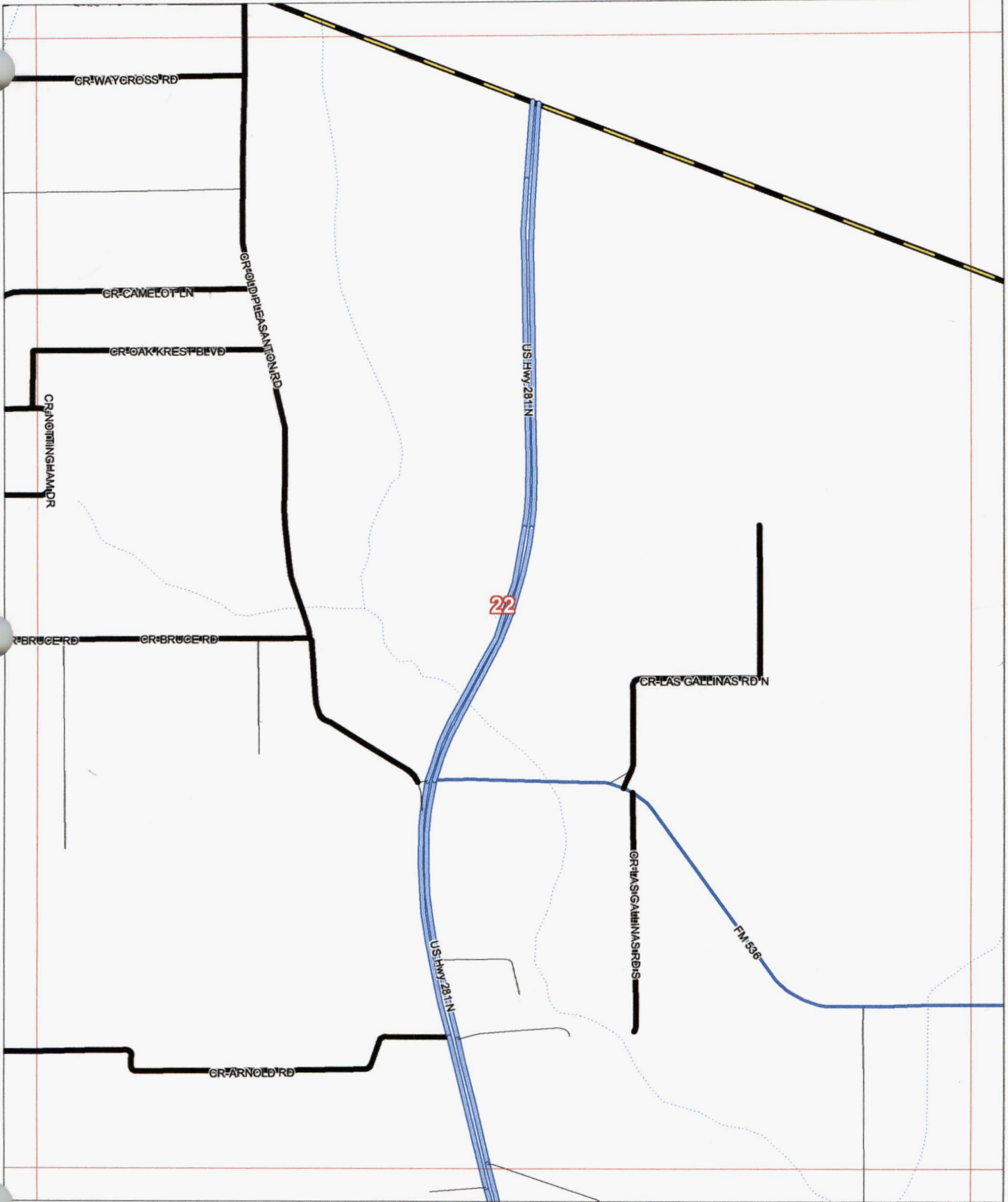


County Maintained Road   
State/Fed Hwy  Other Road   
Grid Line 

# Atascosa County, Texas

14

Scale 1 in = 2000 ft



Allison, Bass & Assoc.  
512-482-0701  
R.Bass@Allison-Bass.com

Numbers Along Margins reflect  
Page # of Adjacent Map Grids

5-Oct-2007

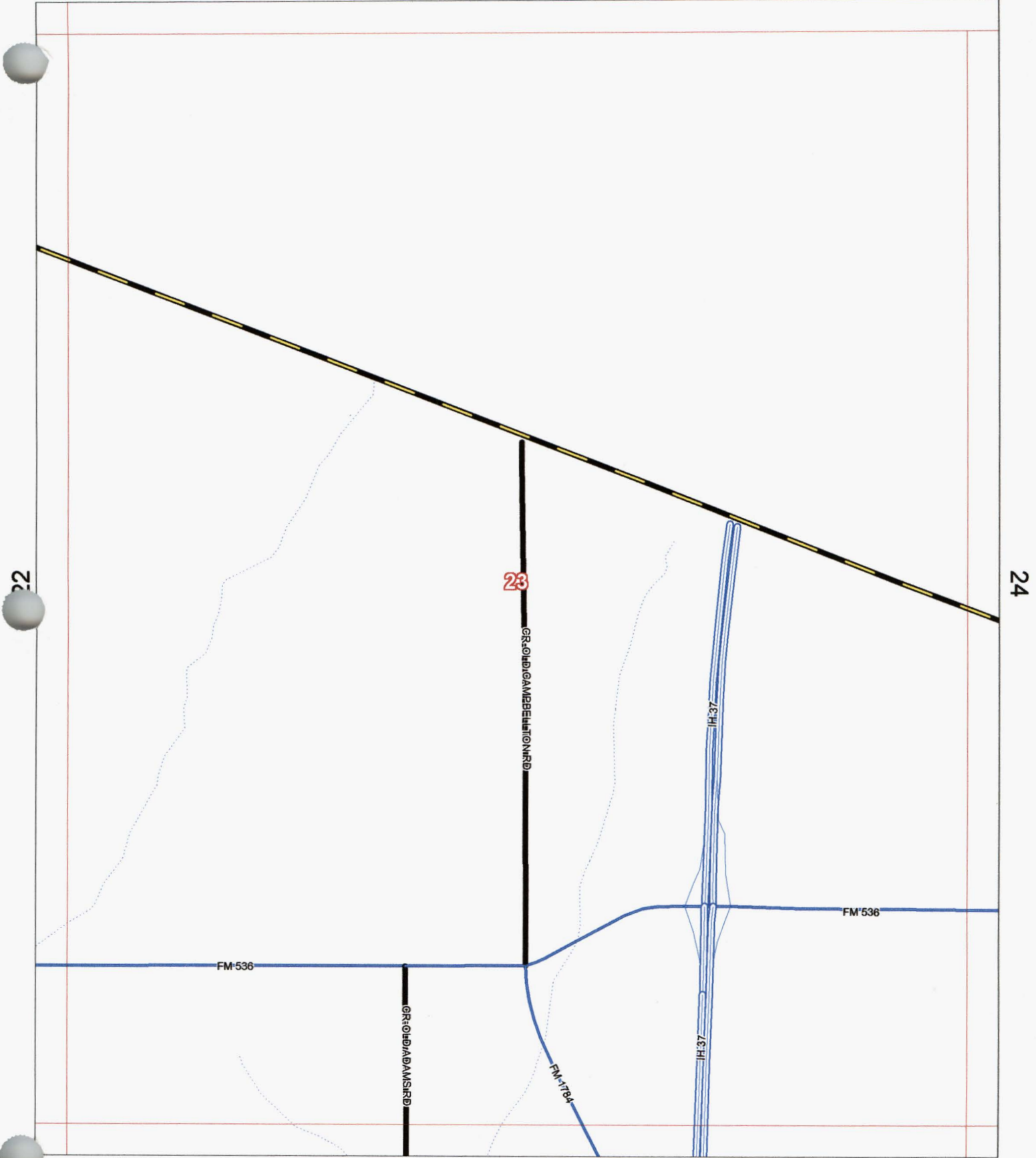
Map #

22

County Maintained Road   
State/Fed Hwy  Other Road   
Grid Line 

# Atascosa County, Texas

Scale 1 in = 2000 ft



Allison, Bass & Assoc.  
512-482-0701  
R.Bass@Allison-Bass.com

33

5-Oct-2007

Map #

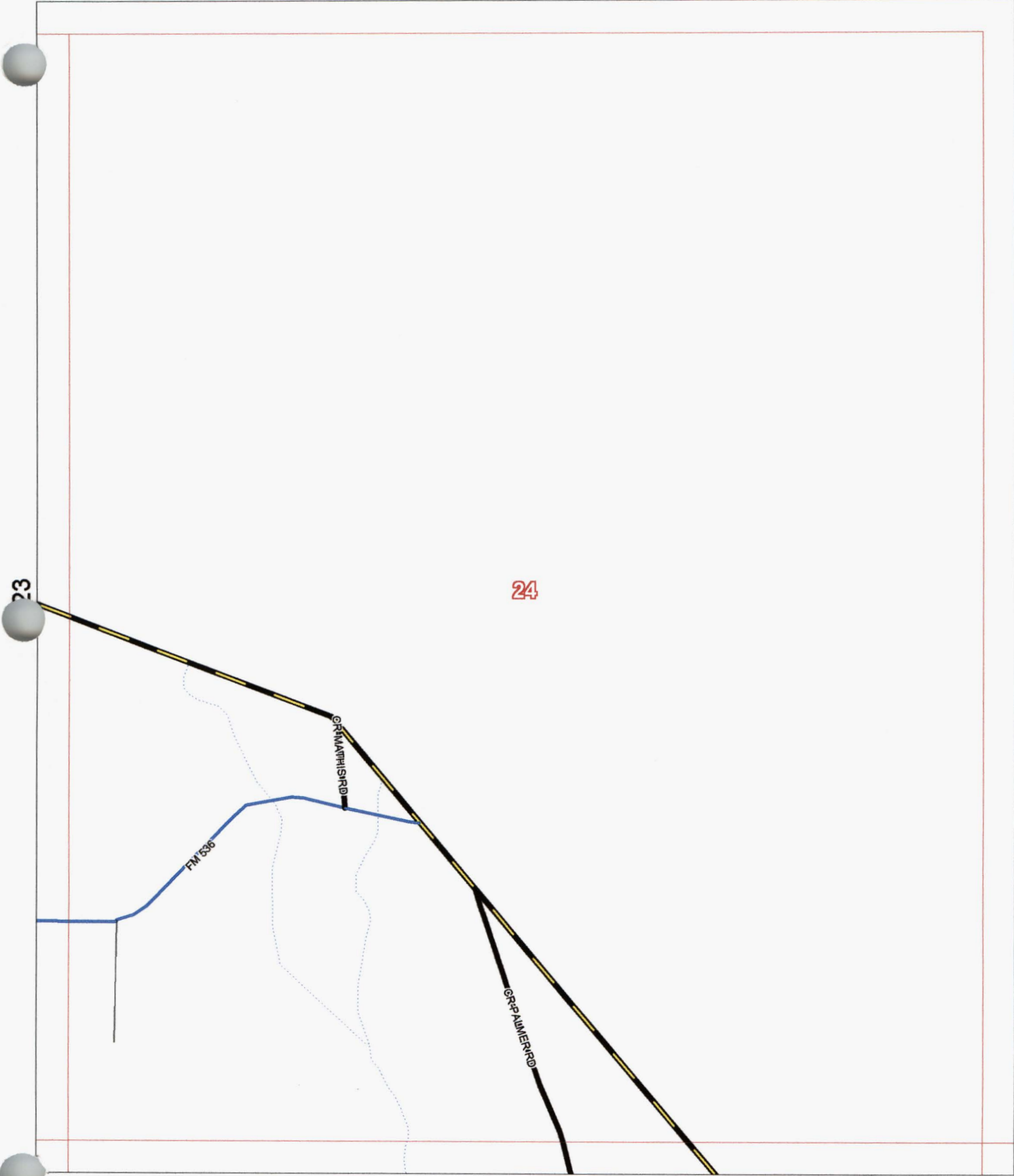
23

Numbers Along Margins reflect  
Page # of Adjacent Map Grids

County Maintained Road   
State/Fed Hwy  Other Road   
Grid Line 

# Atascosa County, Texas

Scale 1 in = 2000 ft



Allison, Bass & Assoc.  
512-482-0701  
R.Bass@Allison-Bass.com

34

5-Oct-2007

Map #

24

Numbers Along Margins reflect  
Page # of Adjacent Map Grids

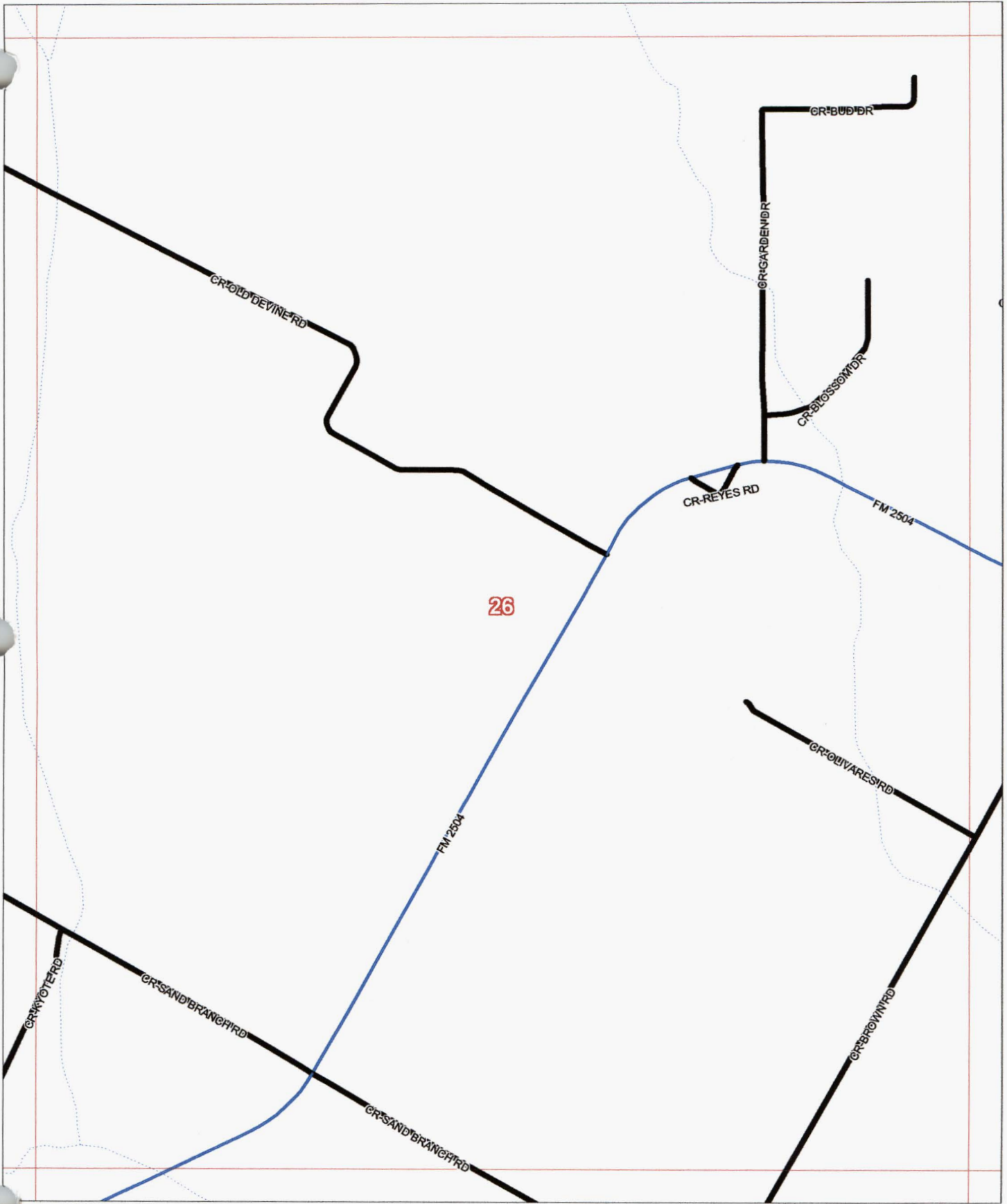


County Maintained Road   
State/Fed Hwy  Other Road   
Grid Line 

# Atascosa County, Texas

16

Scale 1 in = 2000 ft



Allison, Bass & Assoc.  
512-482-0701  
R.Bass@Allison-Bass.com

37

Numbers Along Margins reflect  
Page # of Adjacent Map Grids

5-Oct-2007

Map #

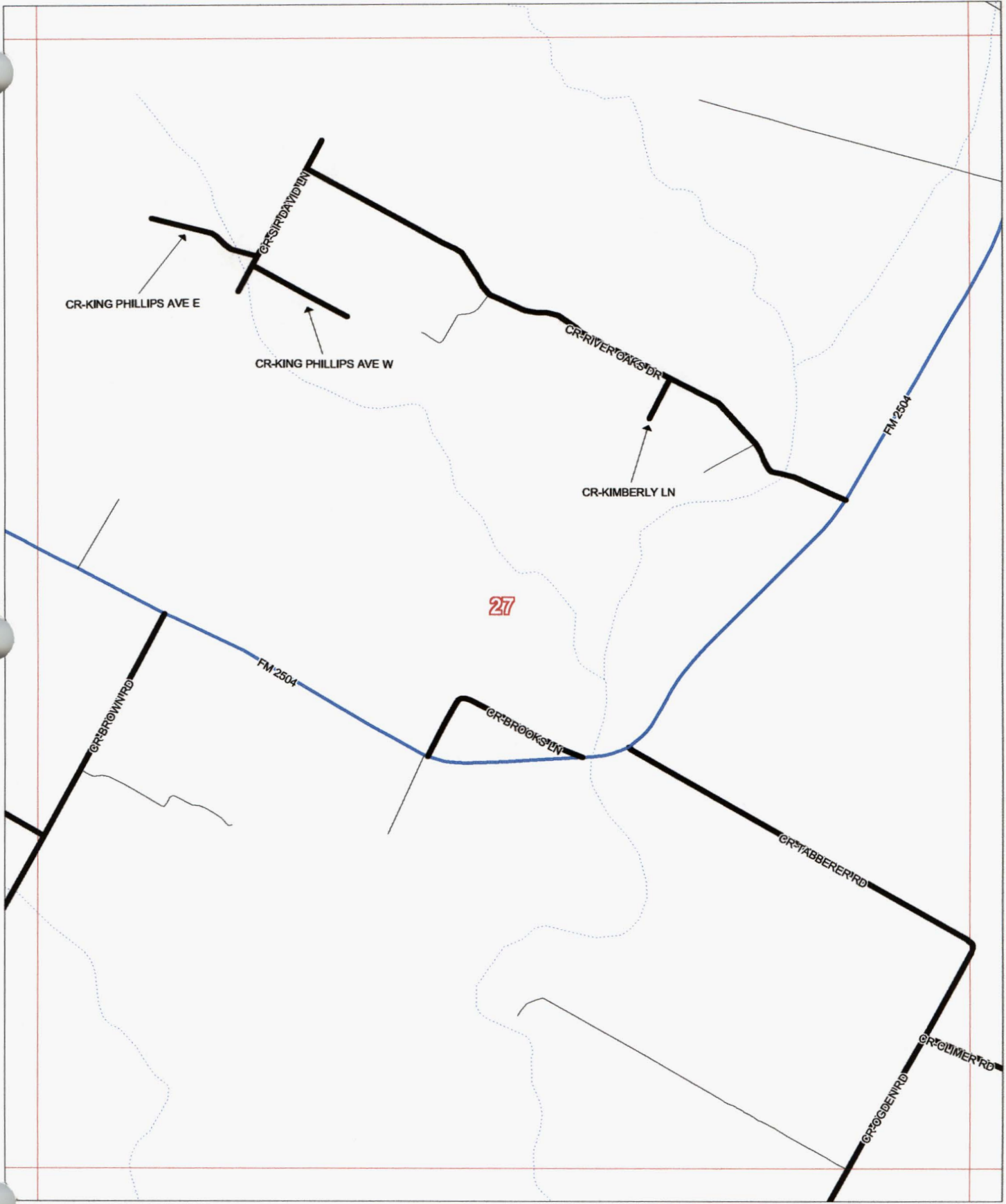
26

County Maintained Road   
State/Fed Hwy  Other Road   
Grid Line 

# Atascosa County, Texas

17

Scale 1 in = 2000 ft



Allison, Bass & Assoc.  
512-482-0701  
R.Bass@Allison-Bass.com

38

Numbers Along Margins reflect  
Page # of Adjacent Map Grids

5-Oct-2007

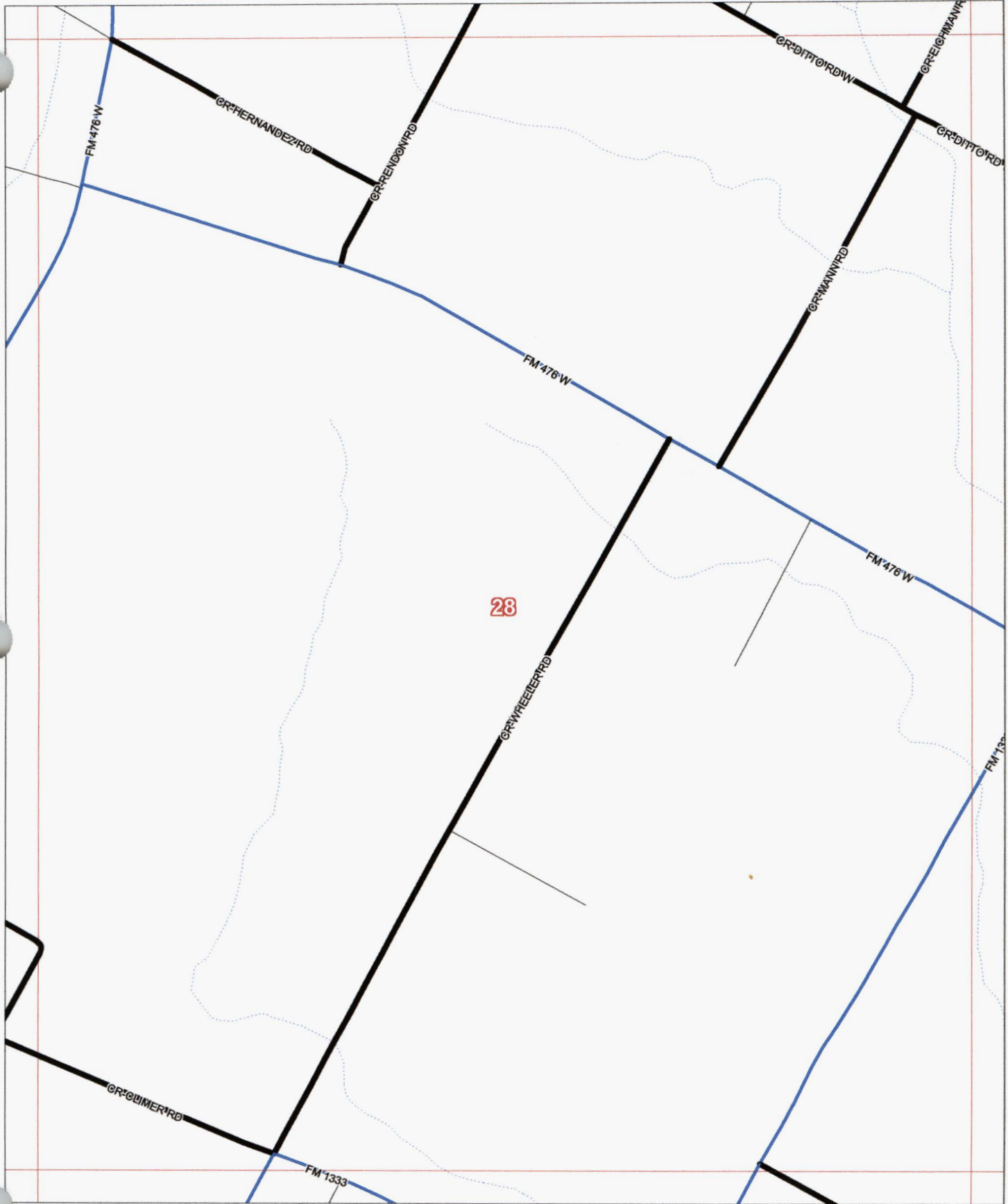

Map #

27

County Maintained Road   
State/Fed Hwy  Other Road   
Grid Line 

# Atascosa County, Texas

Scale 1 in = 2000 ft



Allison, Bass & Assoc.  
512-482-0701  
R.Bass@Allison-Bass.com

39

5-Oct-2007

Map #

28

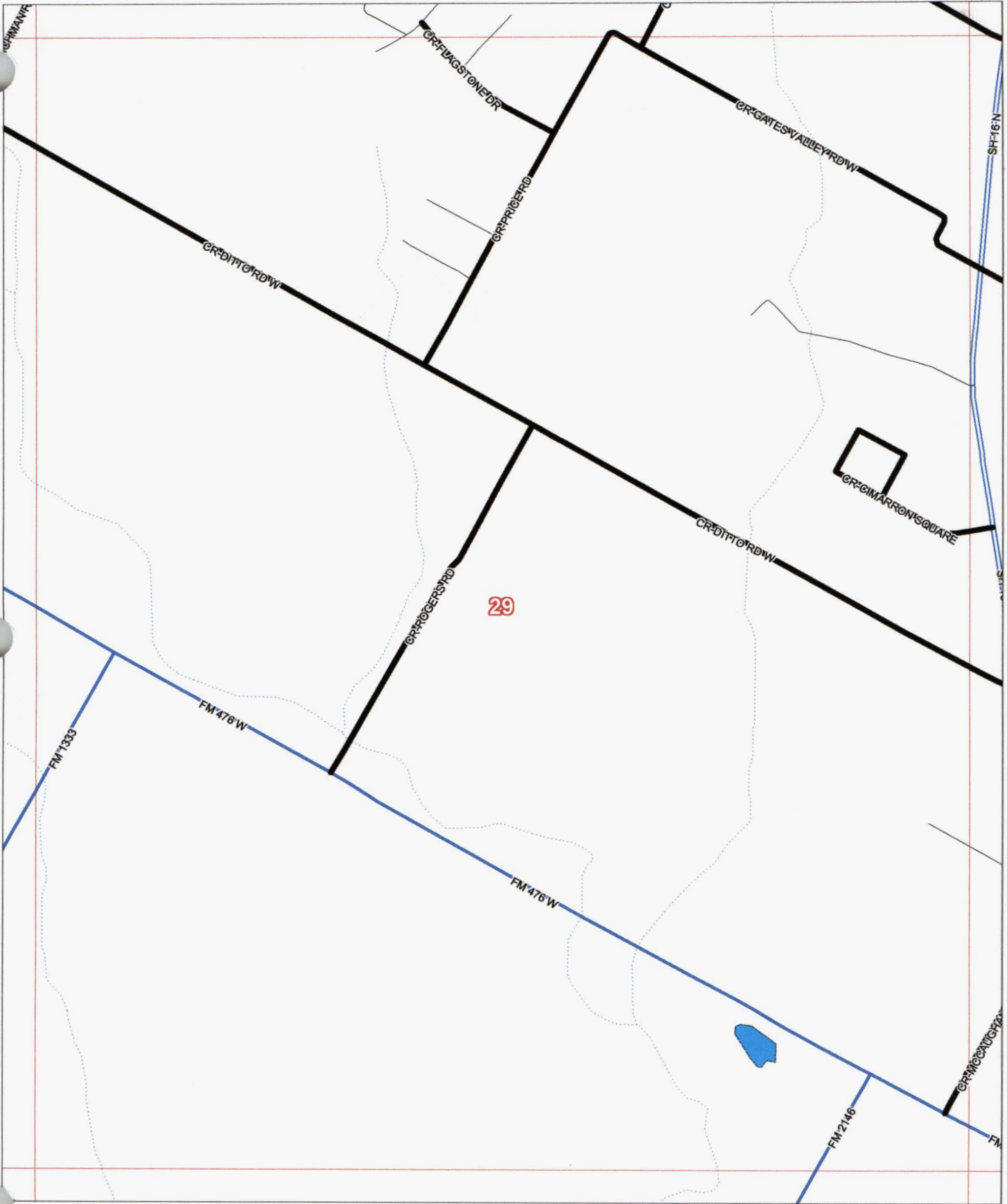
Numbers Along Margins reflect  
Page # of Adjacent Map Grids

County Maintained Road   
State/Fed Hwy  Other Road   
Grid Line 

# Atascosa County, Texas

19

Scale 1 in = 2000 ft



Allison, Bass & Assoc.  
512-482-0701  
R.Bass@Allison-Bass.com

40

5-Oct-2007

Map # 29

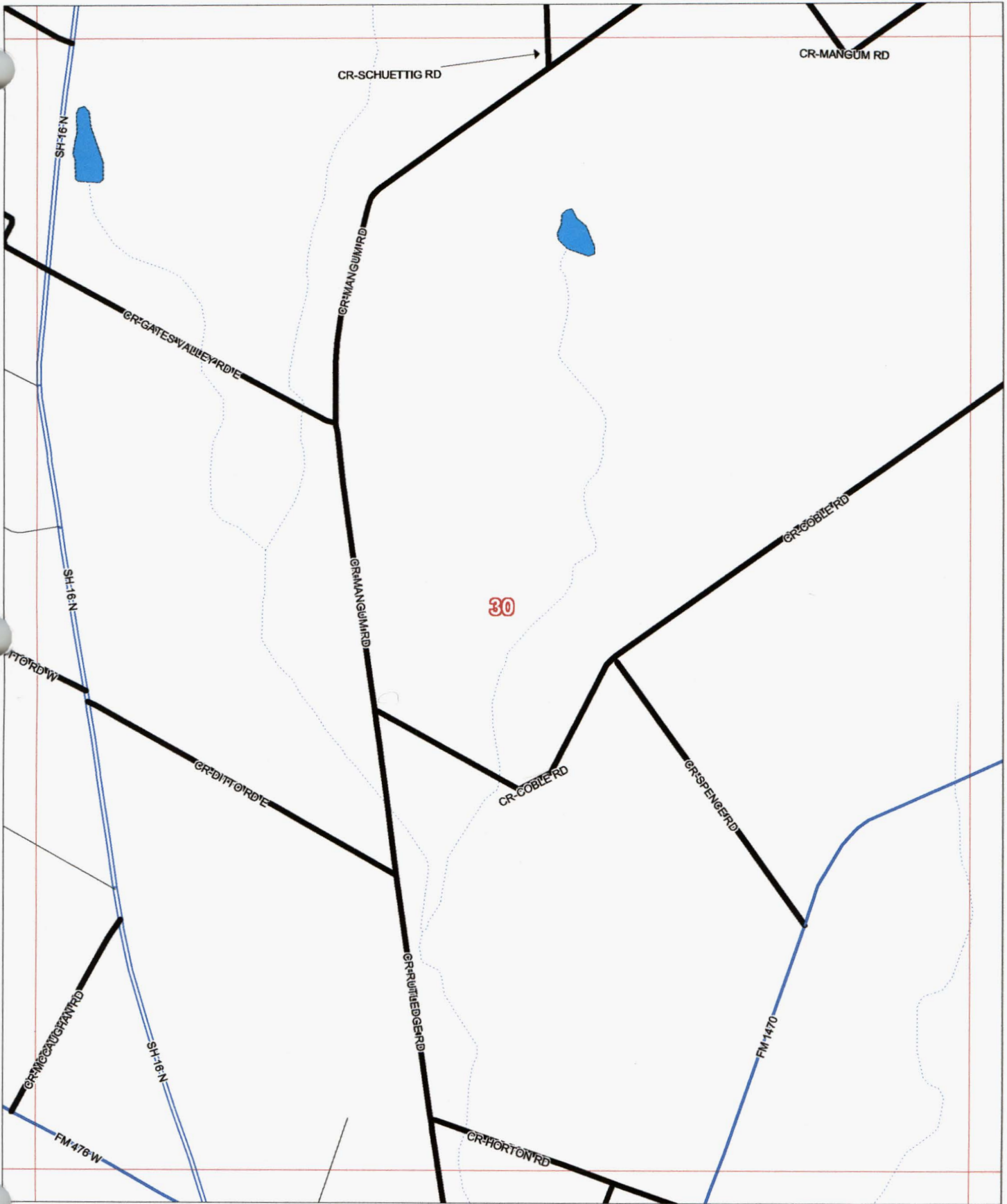
Numbers Along Margins reflect  
Page # of Adjacent Map Grids

County Maintained Road   
State/Fed Hwy  Other Road   
Grid Line 

# Atascosa County, Texas

20

Scale 1 in = 2000 ft







Allison, Bass & Assoc.  
512-482-0701  
R.Bass@Allison-Bass.com

Numbers Along Margins reflect  
Page # of Adjacent Map Grids

5-Oct-2007

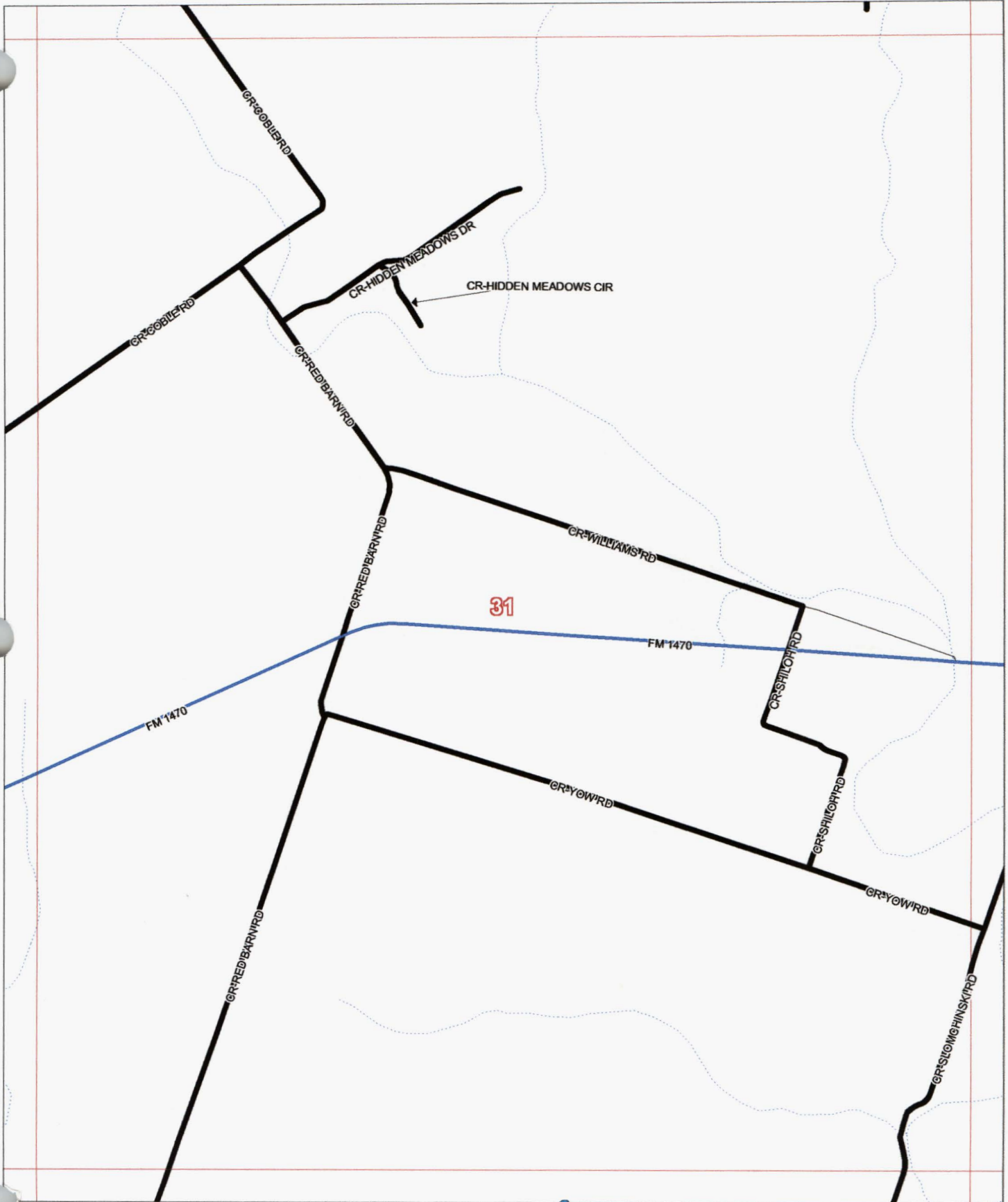
Map # 30

County Maintained Road   
State/Fed Hwy  Other Road   
Grid Line 

# Atascosa County, Texas

21

Scale 1 in = 2000 ft



Allison, Bass & Assoc.  
512-482-0701  
R.Bass@Allison-Bass.com

42

5-Oct-2007

Map #

31

Numbers Along Margins reflect  
Page # of Adjacent Map Grids

County Maintained Road   
State/Fed Hwy  Other Road   
Grid Line 

# Atascosa County, Texas

Scale 1 in = 2000 ft

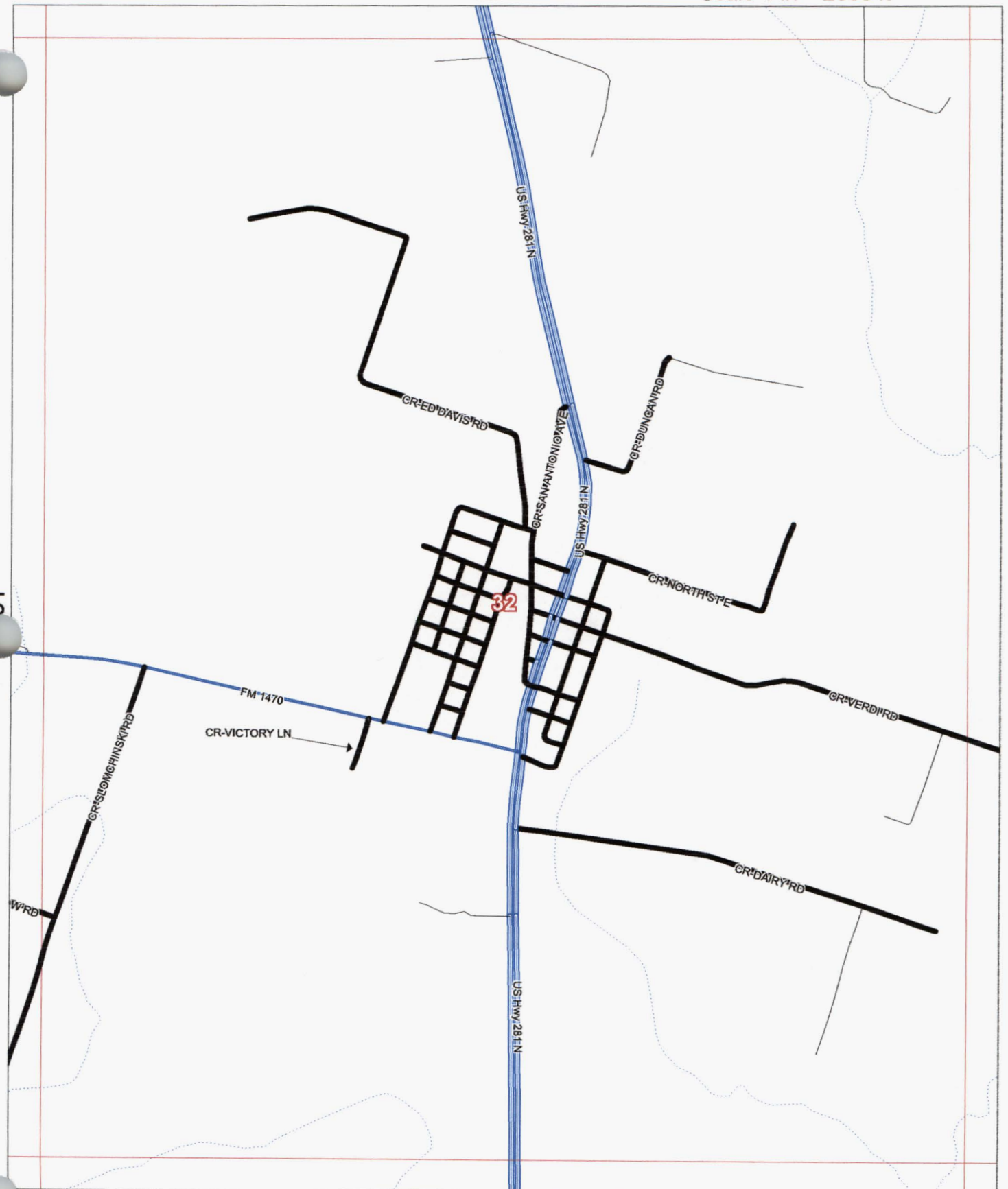


22

31

33

32



Allison, Bass & Assoc.  
512-482-0701  
R.Bass@Allison-Bass.com

43

5-Oct-2007

Map #

32

Numbers Along Margins reflect  
Page # of Adjacent Map Grids

CR VICTORY LN

CR WESTERN AVE

CR WESTERN AVE

CR WESTERN AVE

FM 1470

CR NINTH ST W

CR EIGHTH ST W

CR HACKBERRY ST

CR WILLOW ST

CR OAKS ST

CR FIFTH ST W

CR OAKS ST

CR MANASSA ST W

CR HACKBERRY ST

CR SECONDD ST W

CR NINTH ST W

32

US Hwy 281 N

CR SIXTH ST

CR SAN ANTONIO AVE

CR FIFTH ST E

CR MANASSA ST W

CR THIRD ST W

CR SECONDD ST E

CR SAN ANTONIO AVE

CR SAN ANTONIO AVE

CR ED DAVIS RD

CR TENTH ST E

CR PEGAN ST

CR SEVENTH ST E

CR SIXTH ST E

CR PEGAN ST

CR PEACH ST

CR FIFTH ST E

CR MANASSA ST E

CR THIRD ST E

CR PEGAN ST





CR PEACH ST

CR SECONDD ST E

US Hwy 281 N

CR VERD RD

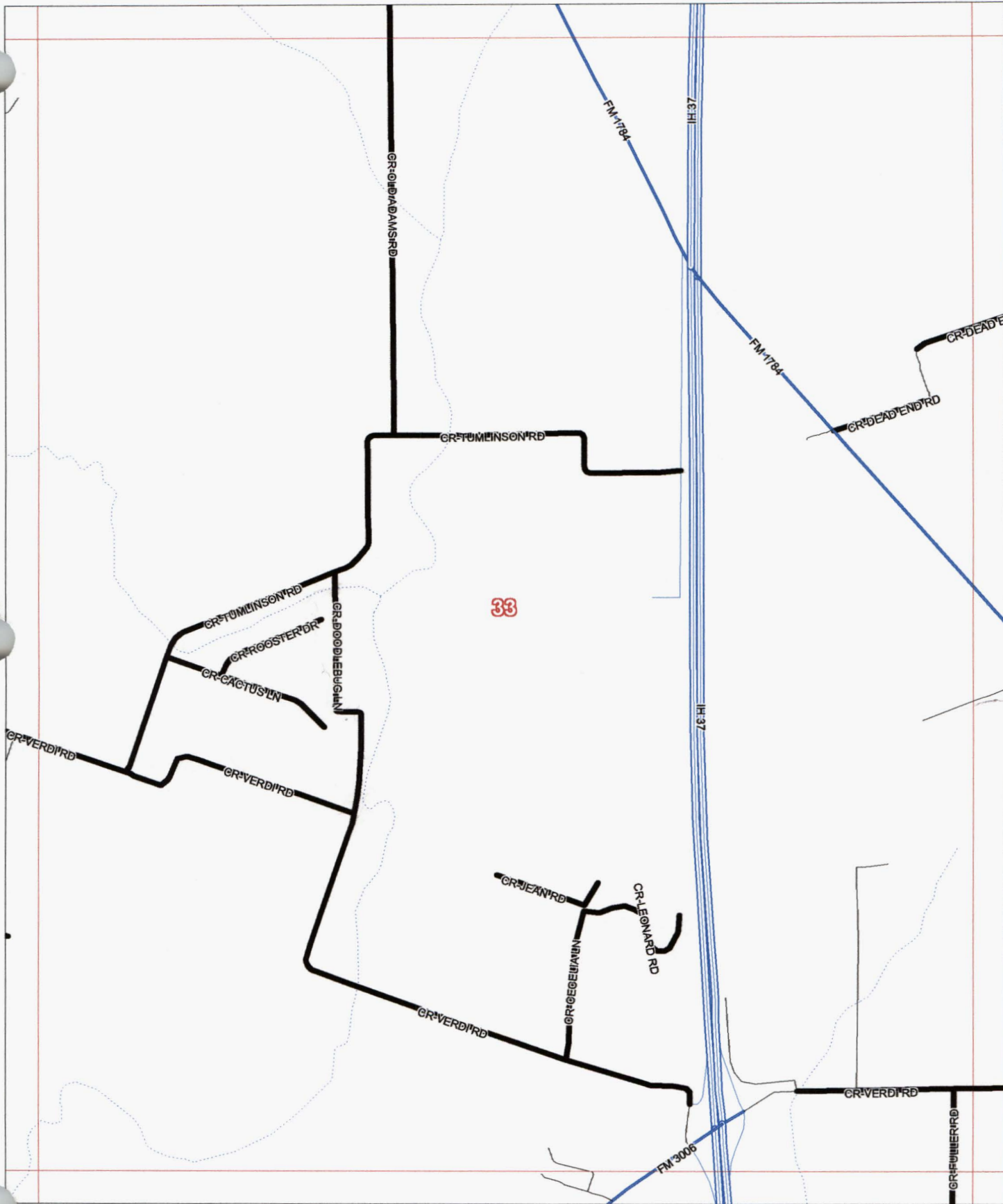
CR NORTH ST E

County Maintained Road   
State/Fed Hwy  Other Road   
Grid Line 

# Atascosa County, Texas

23

Scale 1 in = 2000 ft



Allison, Bass & Assoc.  
512-482-0701  
R.Bass@Allison-Bass.com

44




Numbers Along Margins reflect  
Page # of Adjacent Map Grids

5-Oct-2007

Map #

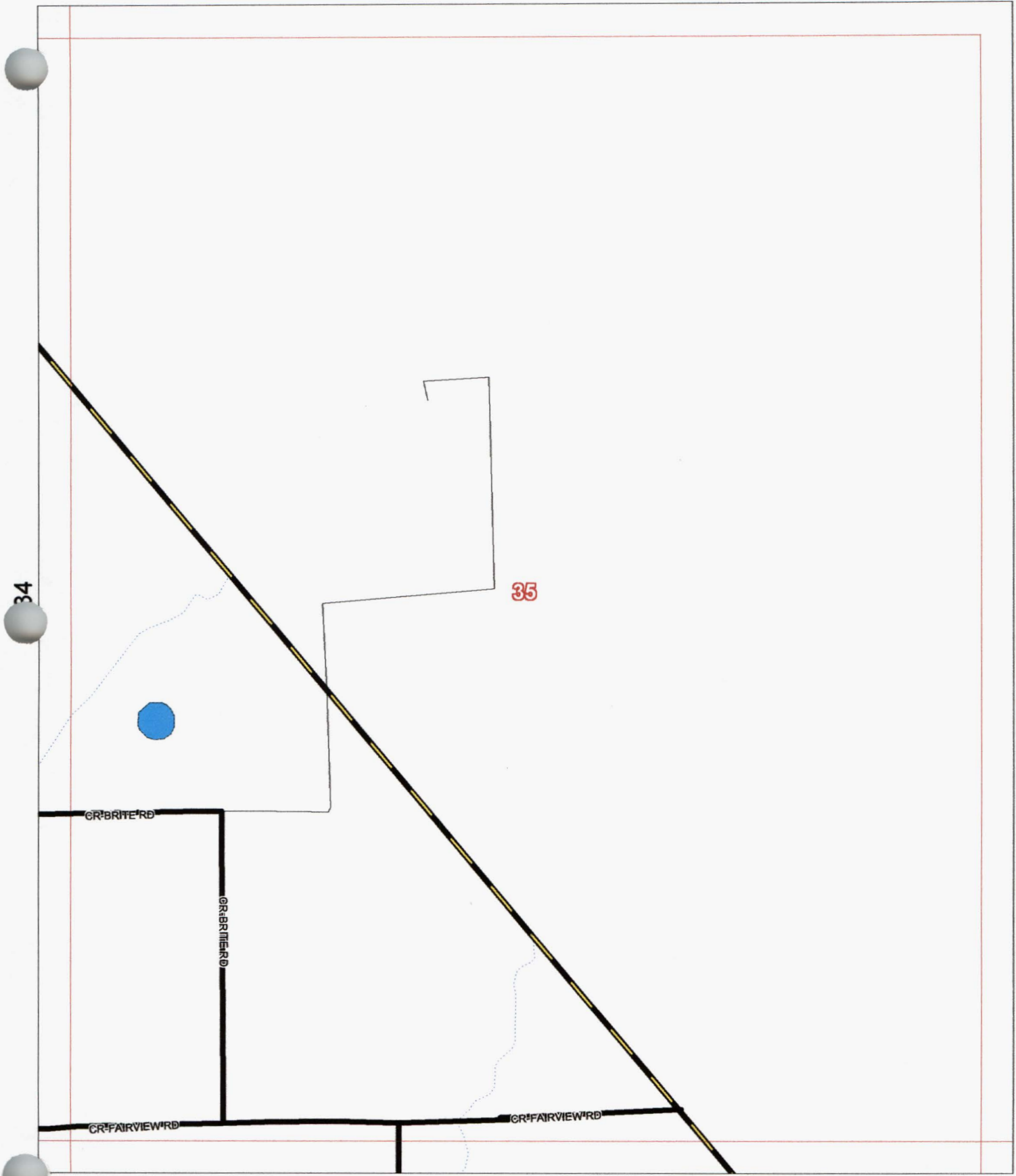
33



County Maintained Road   
State/Fed Hwy  Other Road   
Grid Line 

# Atascosa County, Texas

Scale 1 in = 2000 ft



Allison, Bass & Assoc.  
512-482-0701  
R.Bass@Allison-Bass.com

Numbers Along Margins reflect  
Page # of Adjacent Map Grids

5-Oct-2007

Map #

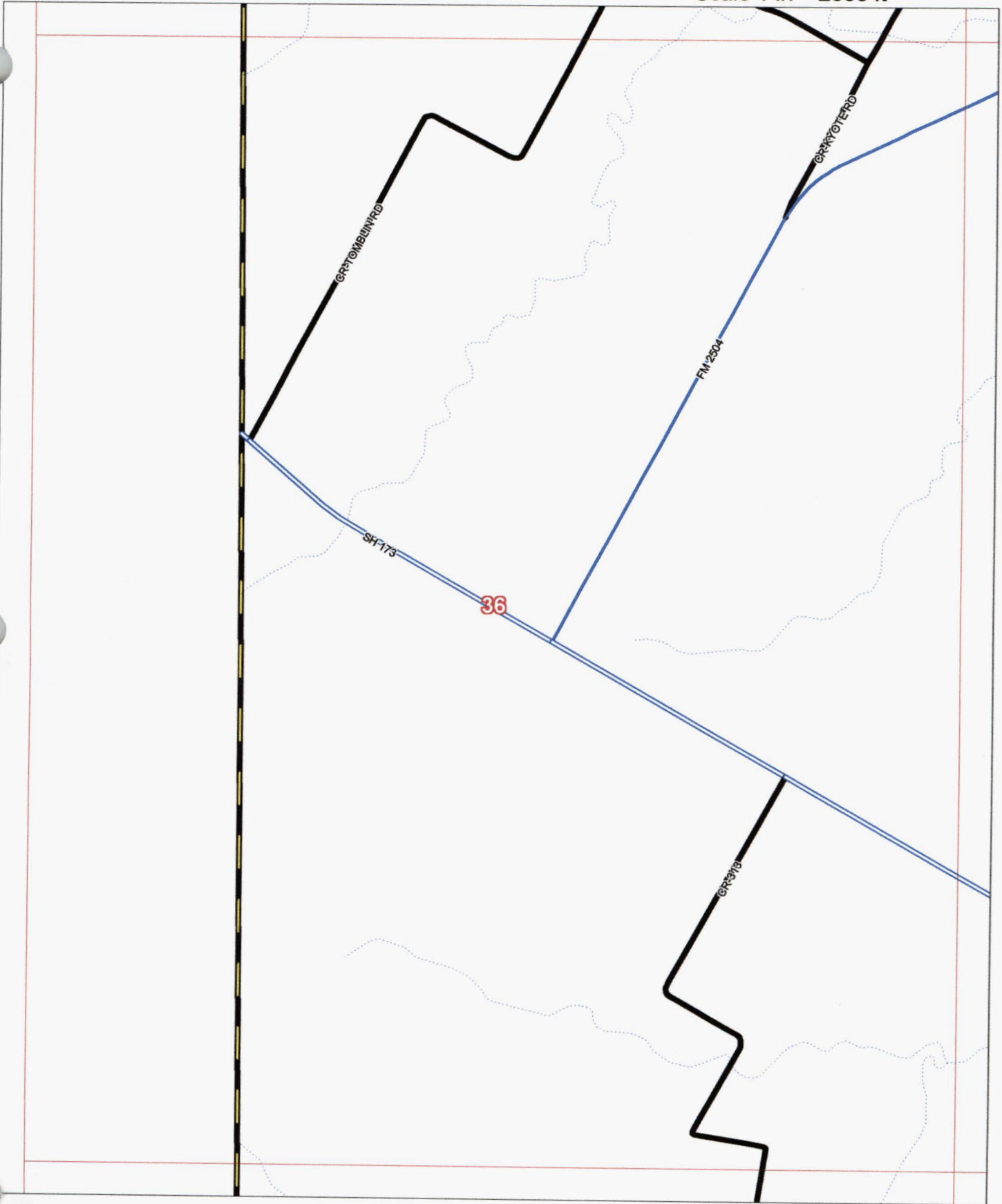
35

County Maintained Road   
State/Fed Hwy  Other Road   
Grid Line 

# Atascosa County, Texas

25

Scale 1 in = 2000 ft



Allison, Bass & Assoc.  
512-482-0701  
R.Bass@Allison-Bass.com

48

5-Oct-2007

Numbers Along Margins reflect  
Page # of Adjacent Map Grids

Map # 36

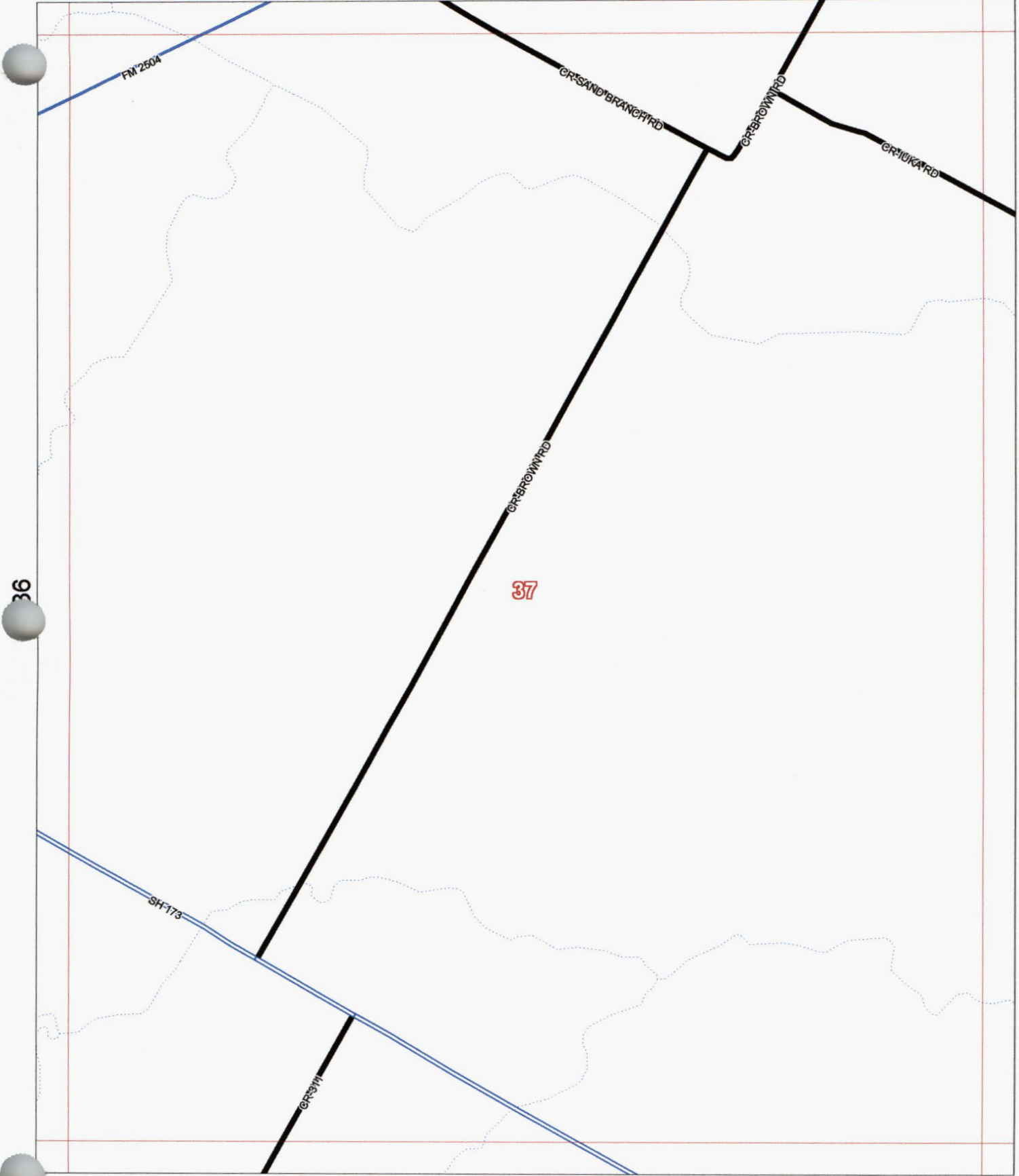
37

County Maintained Road   
State/Fed Hwy  Other Road   
Grid Line 

# Atascosa County, Texas

26

Scale 1 in = 2000 ft



Allison, Bass & Assoc.  
512-482-0701  
R.Bass@Allison-Bass.com

49

5-Oct-2007

Numbers Along Margins reflect  
Page # of Adjacent Map Grids

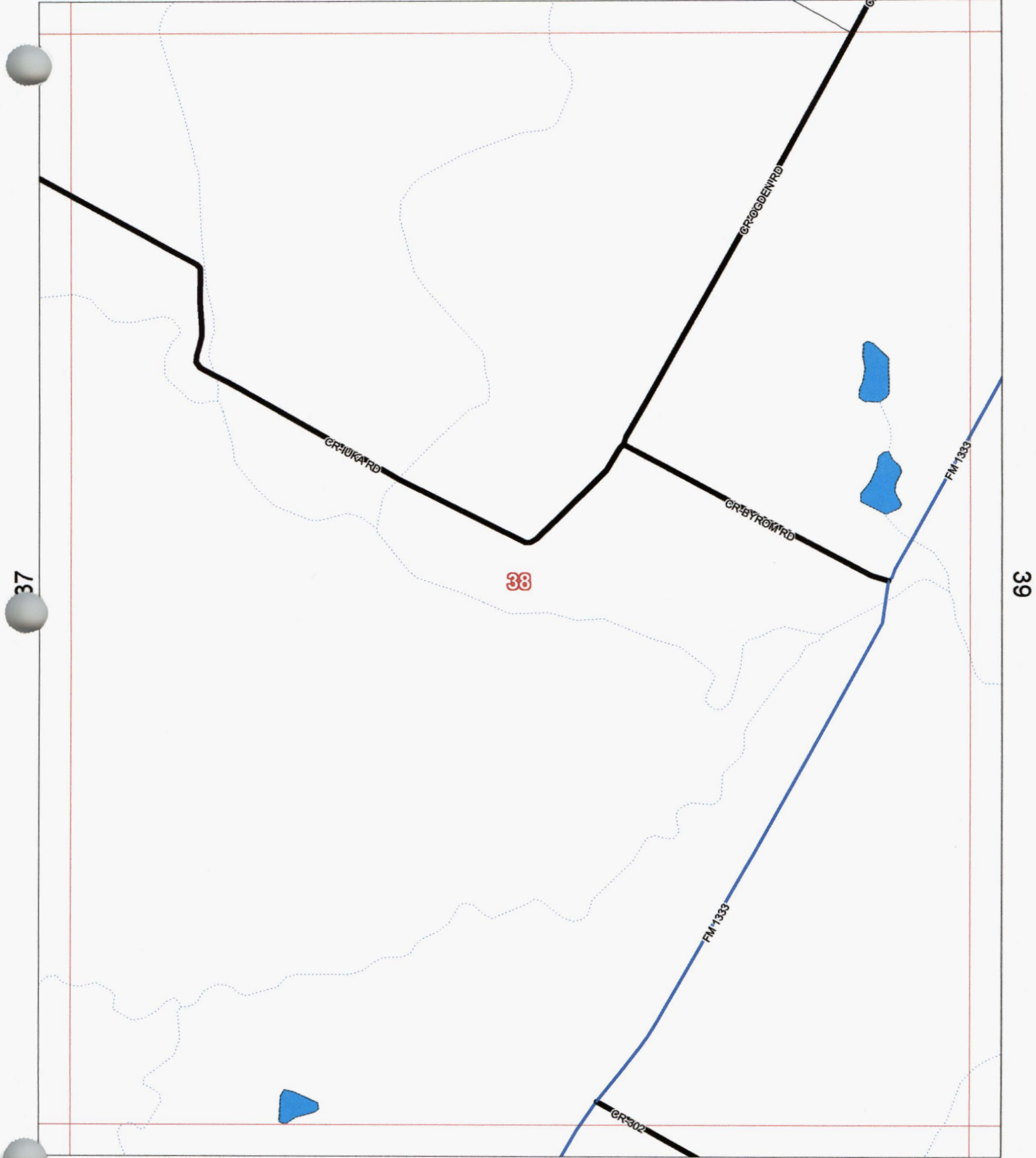
Map # 37

County Maintained Road   
State/Fed Hwy  Other Road   
Grid Line 

# Atascosa County, Texas

27

Scale 1 in = 2000 ft







Allison, Bass & Assoc.  
512-482-0701  
R.Bass@Allison-Bass.com

50

5-Oct-2007

Numbers Along Margins reflect  
Page # of Adjacent Map Grids

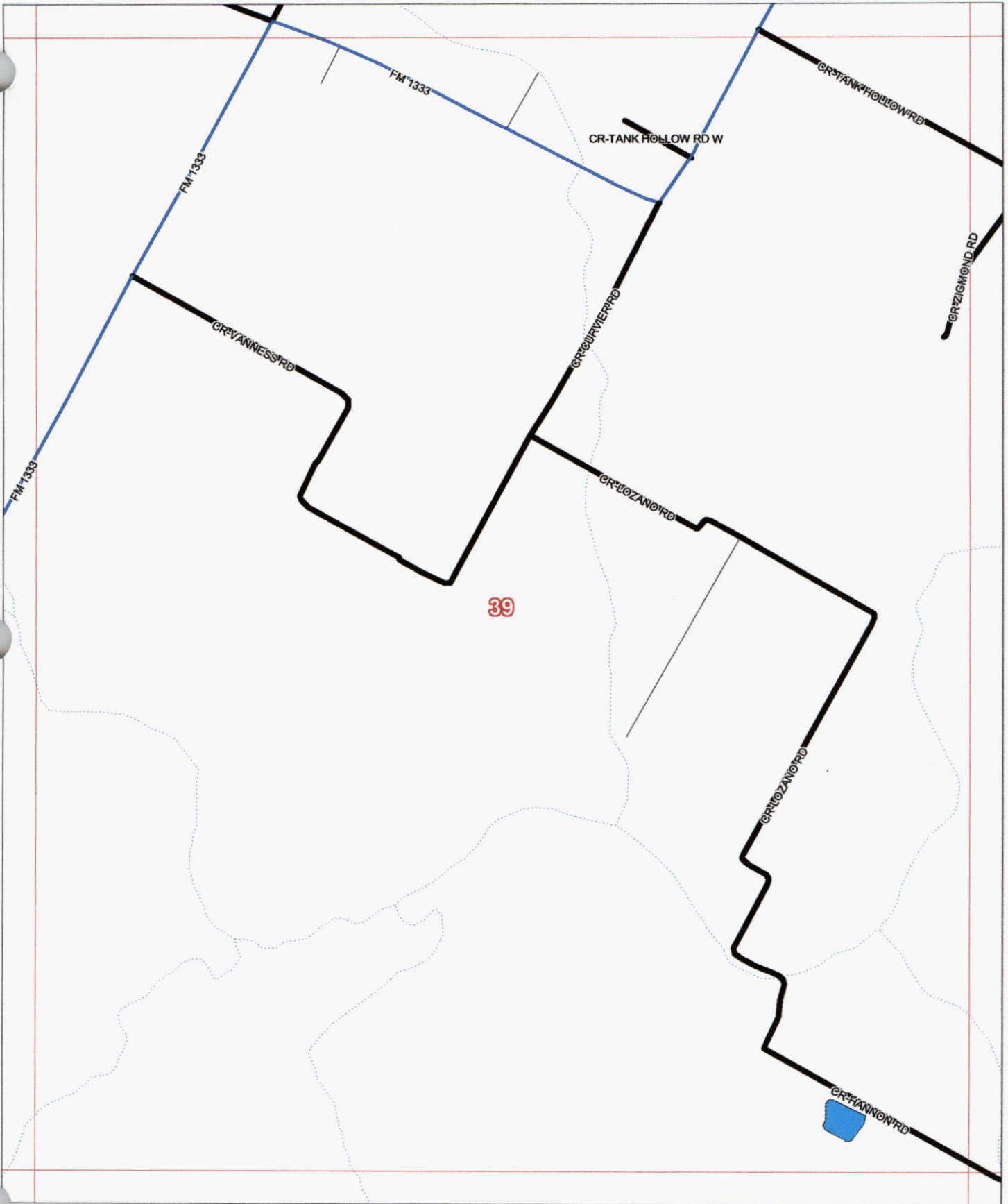
Map # 38

County Maintained Road   
State/Fed Hwy  Other Road   
Grid Line 

# Atascosa County, Texas

28

Scale 1 in = 2000 ft



Allison, Bass & Assoc.  
512-482-0701  
R.Bass@Allison-Bass.com


51

5-Oct-2007

Numbers Along Margins reflect  
Page # of Adjacent Map Grids

Map #

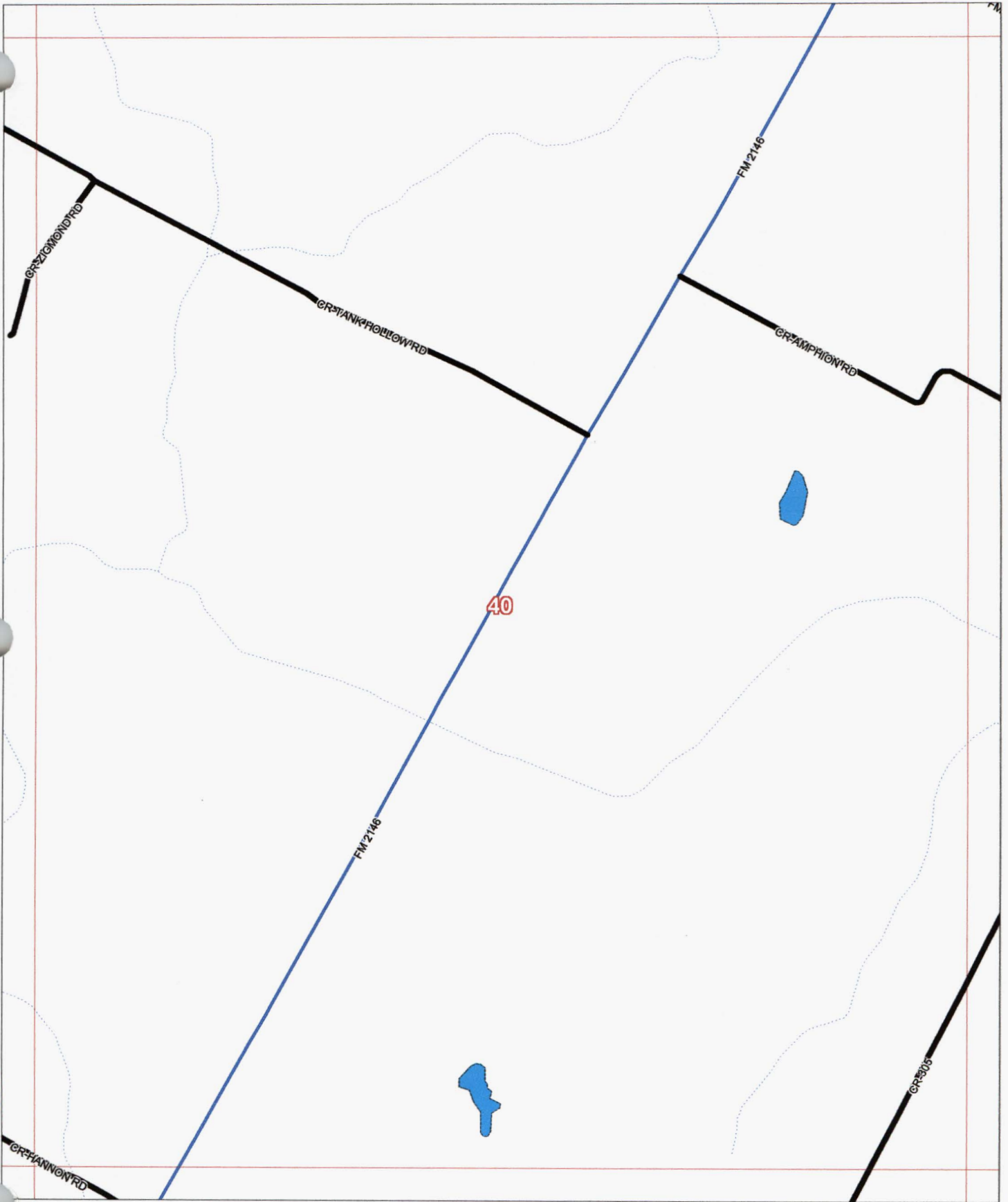
39

County Maintained Road   
State/Fed Hwy  Other Road   
Grid Line 

# Atascosa County, Texas

29

Scale 1 in = 2000 ft



Allison, Bass & Assoc.  
512-482-0701  
R.Bass@Allison-Bass.com





52

5-Oct-2007

Numbers Along Margins reflect  
Page # of Adjacent Map Grids

Map #

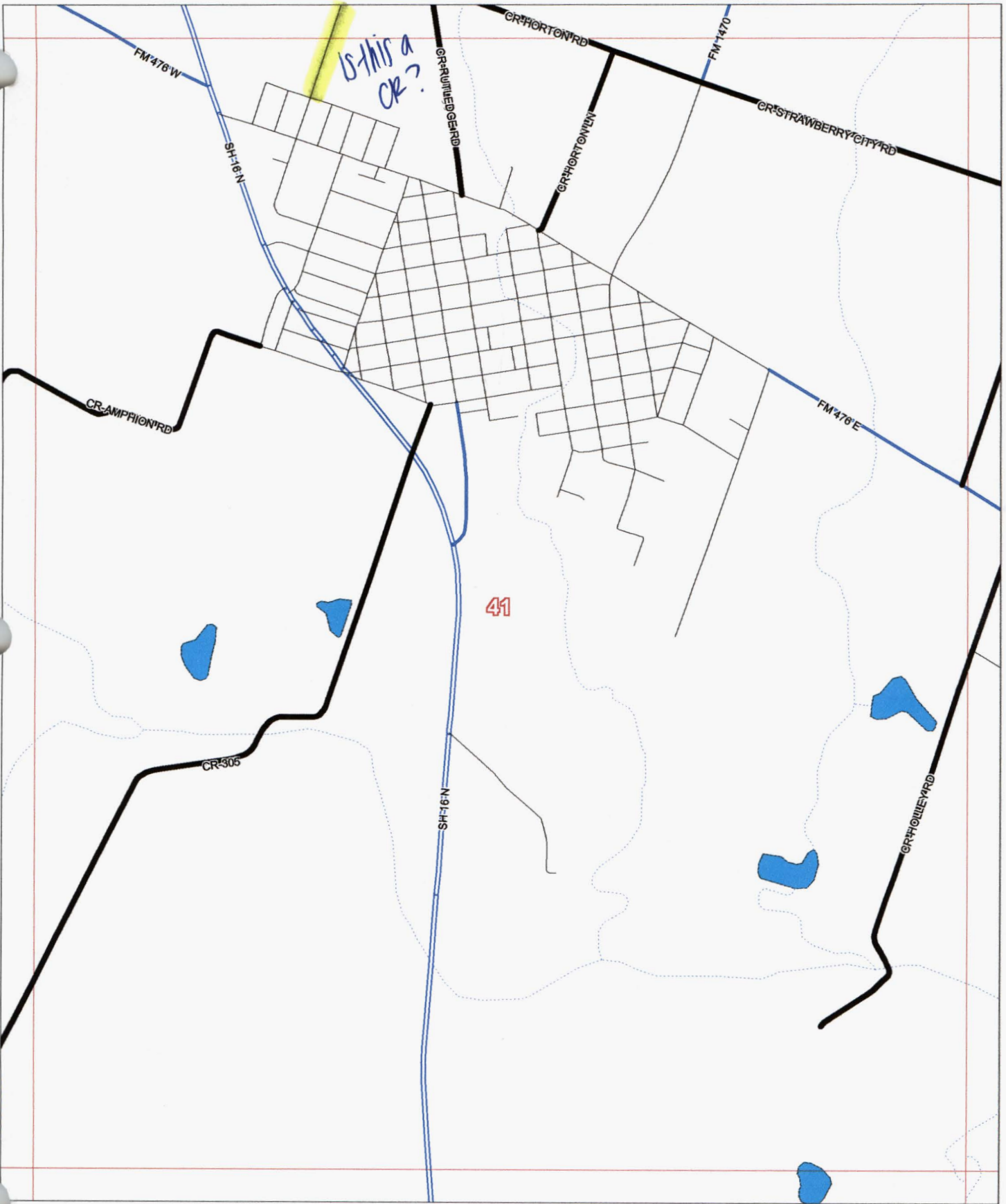
40

County Maintained Road   
State/Fed Hwy  Other Road   
Grid Line 

# Atascosa County, Texas

30

Scale 1 in = 2000 ft






Allison, Bass & Assoc.  
512-482-0701  
R.Bass@Allison-Bass.com

Numbers Along Margins reflect  
Page # of Adjacent Map Grids

5-Oct-2007

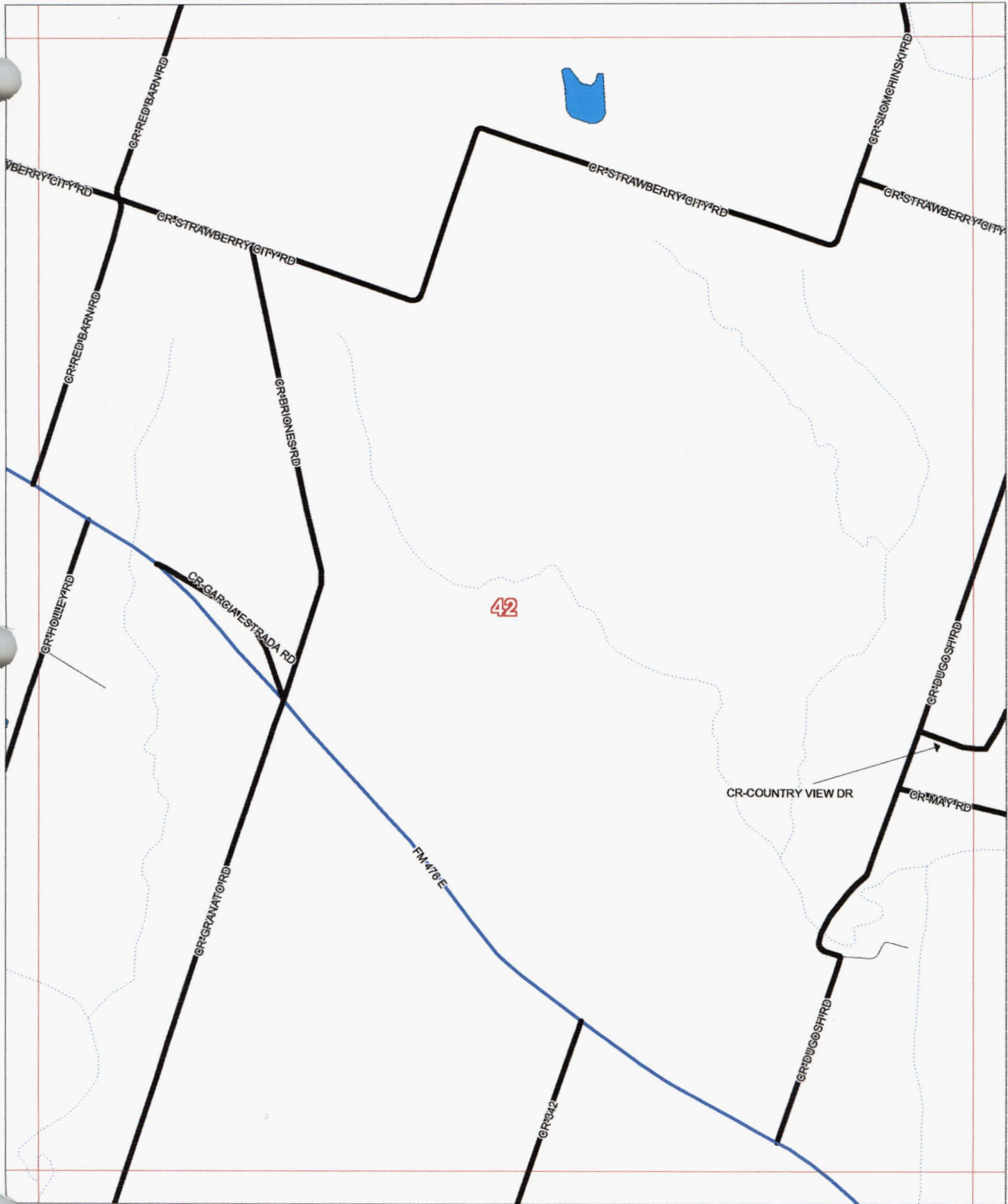
Map # 41

County Maintained Road   
State/Fed Hwy  Other Road   
Grid Line 

# Atascosa County, Texas

31

Scale 1 in = 2000 ft



Allison, Bass & Assoc.  
512-482-0701  
R.Bass@Allison-Bass.com

54

Numbers Along Margins reflect  
Page # of Adjacent Map Grids

5-Oct-2007

Map #

42

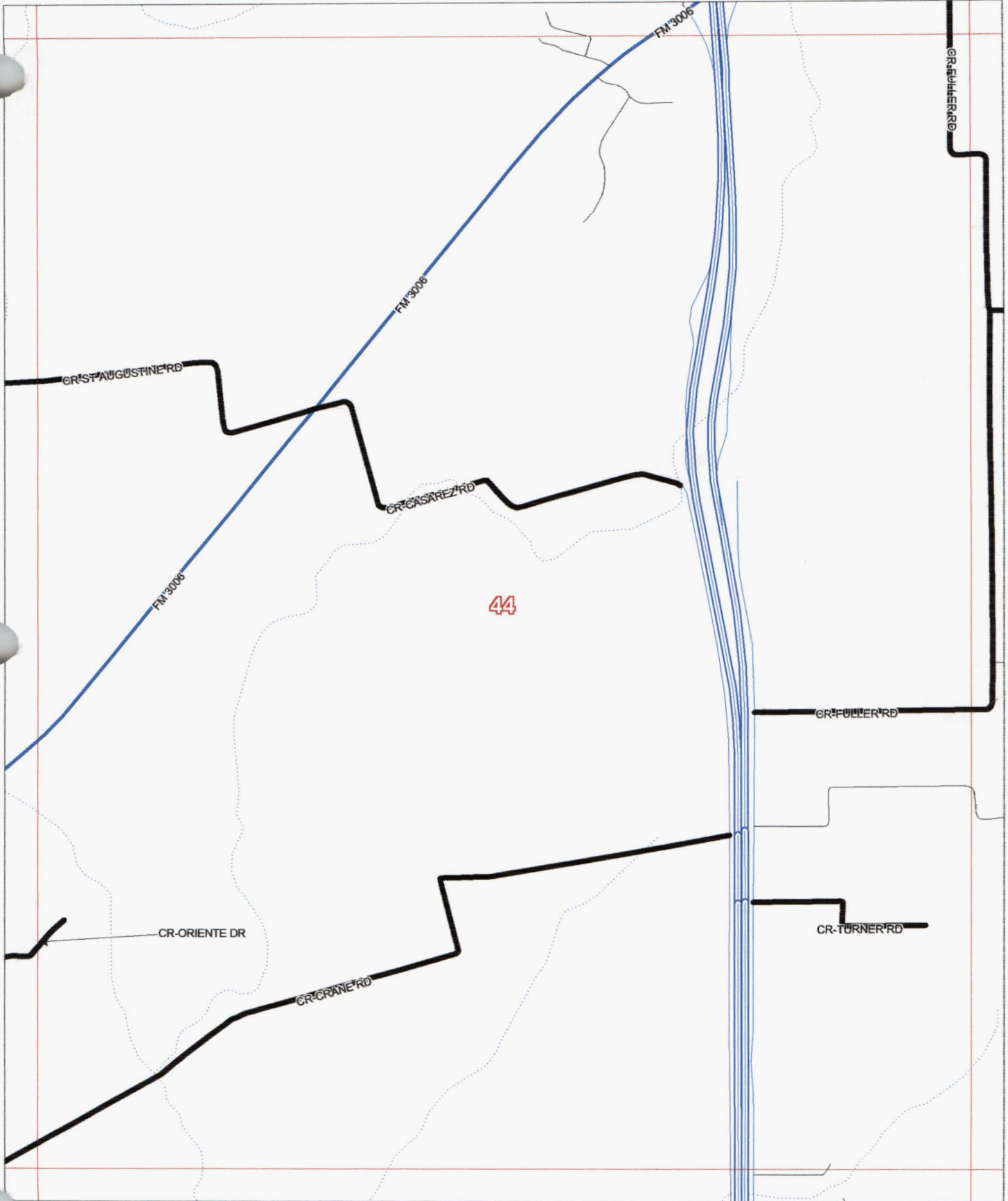
County Maintained Road   
State/Fed Hwy  Other Road   
Grid Line 

# Atascosa County, Texas

33

Scale 1 in = 2000 ft

 NORTH



Allison, Bass & Assoc.  
512-482-0701  
R.Bass@Allison-Bass.com

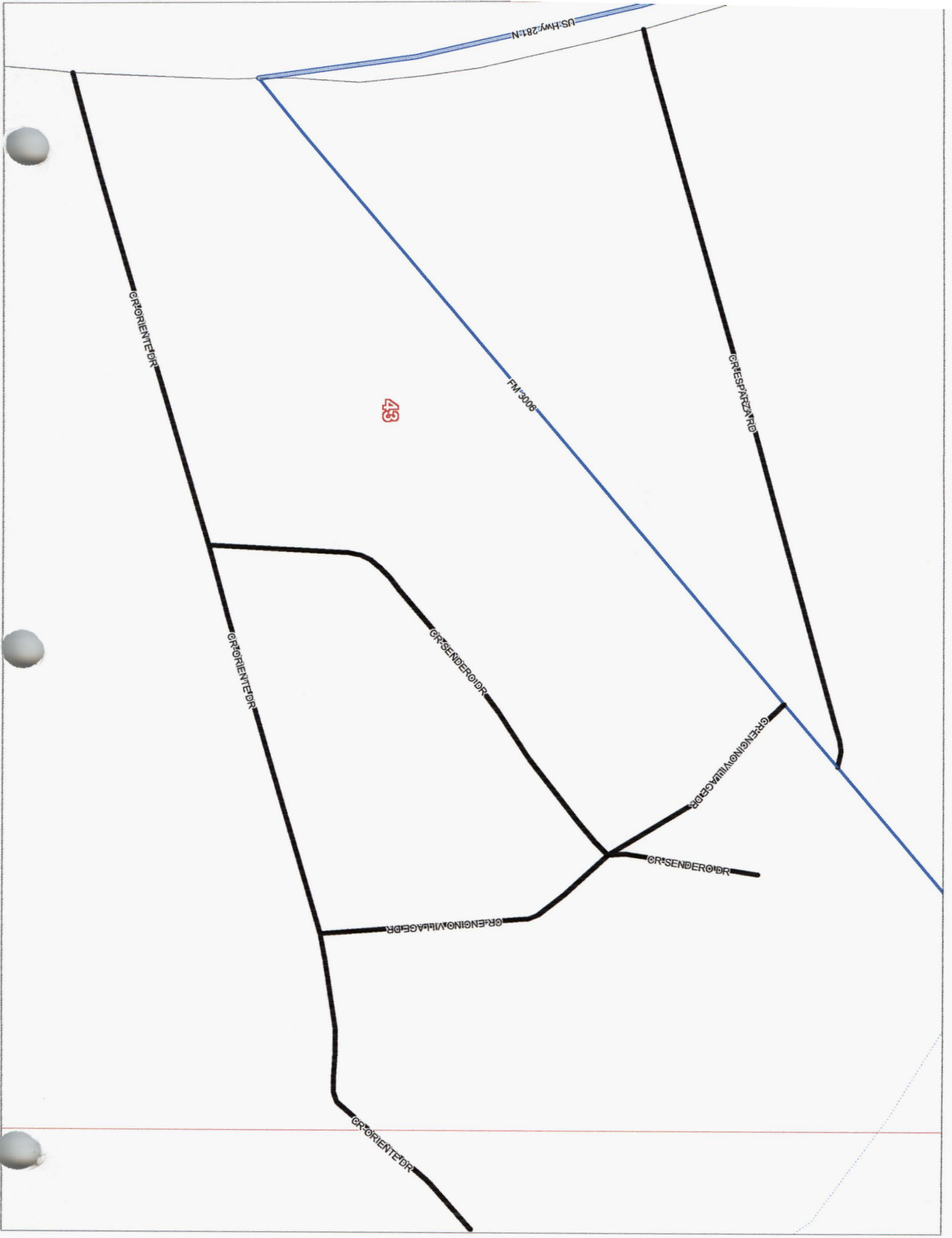
56

5-Oct-2007

Map #

44

Numbers Along Margins reflect  
Page # of Adjacent Map Grids

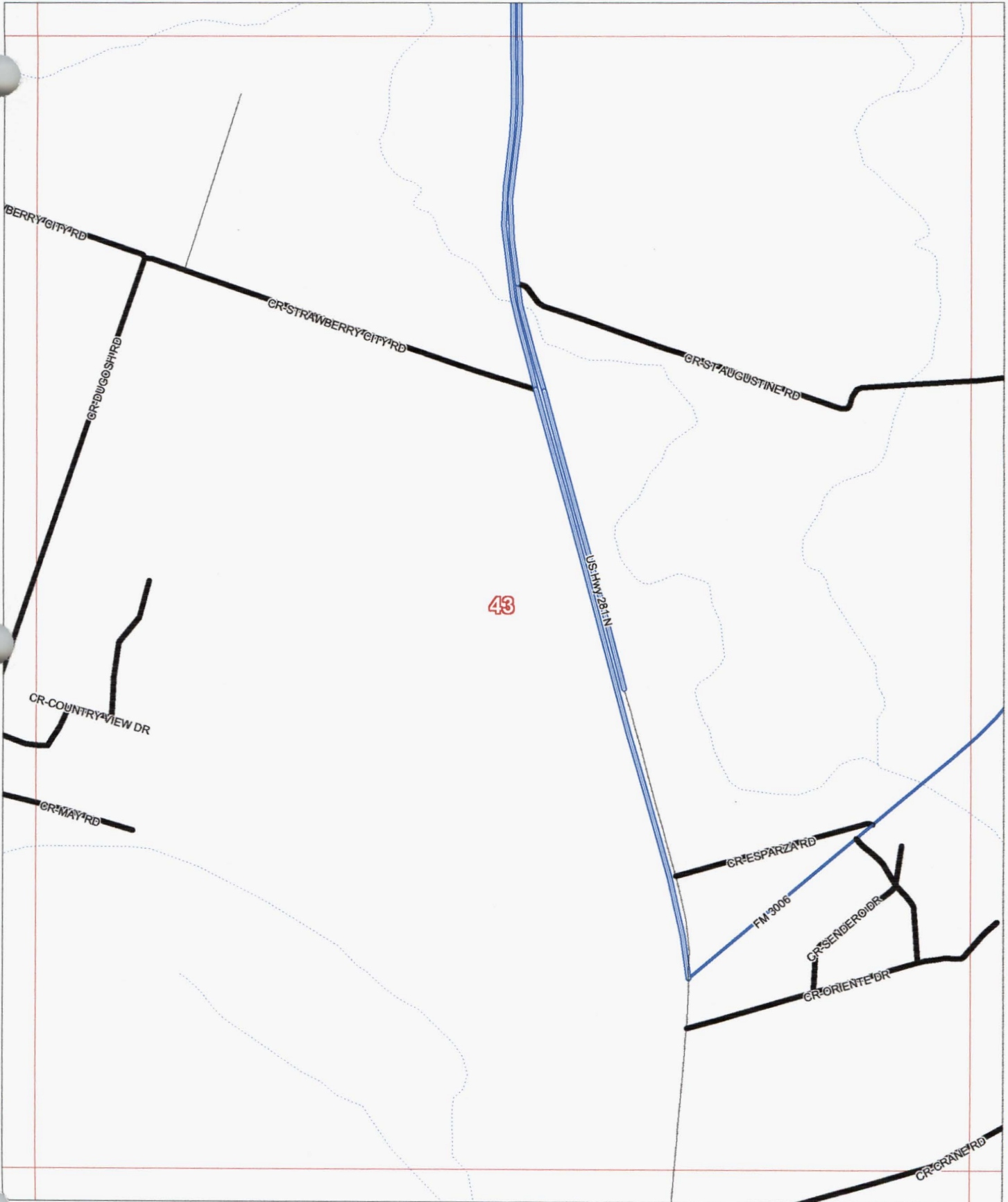


County Maintained Road   
State/Fed Hwy  Other Road   
Grid Line 

# Atascosa County, Texas

32

Scale 1 in = 2000 ft



Allison, Bass & Assoc.  
512-482-0701  
R.Bass@Allison-Bass.com

Numbers Along Margins reflect  
Page # of Adjacent Map Grids

55  
5-10-2007

Map #

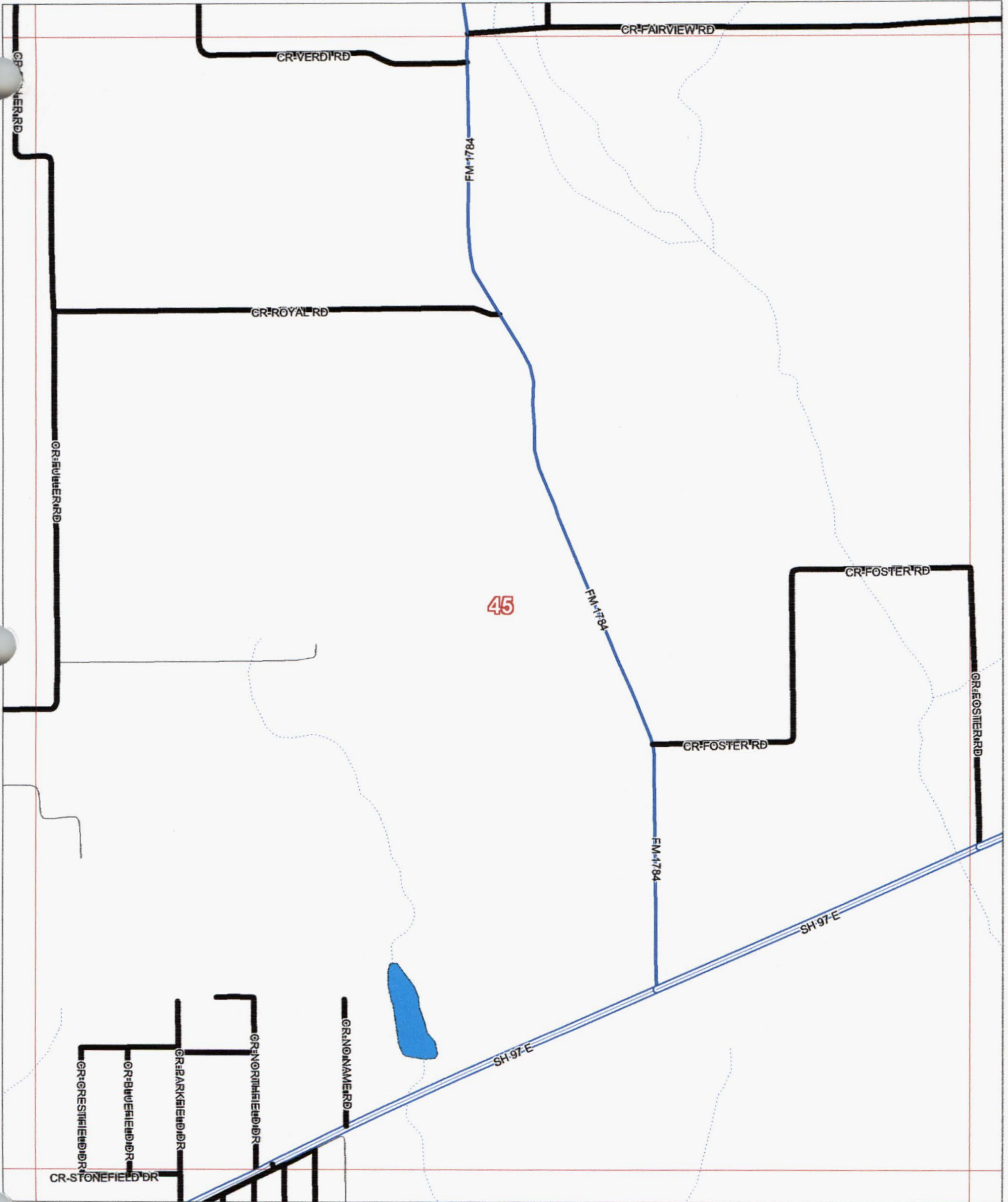
43

County Maintained Road   
State/Fed Hwy  Other Road   
Grid Line 

# Atascosa County, Texas

34

Scale 1 in = 2000 ft



Allison, Bass & Assoc.  
512-482-0701  
R.Bass@Allison-Bass.com

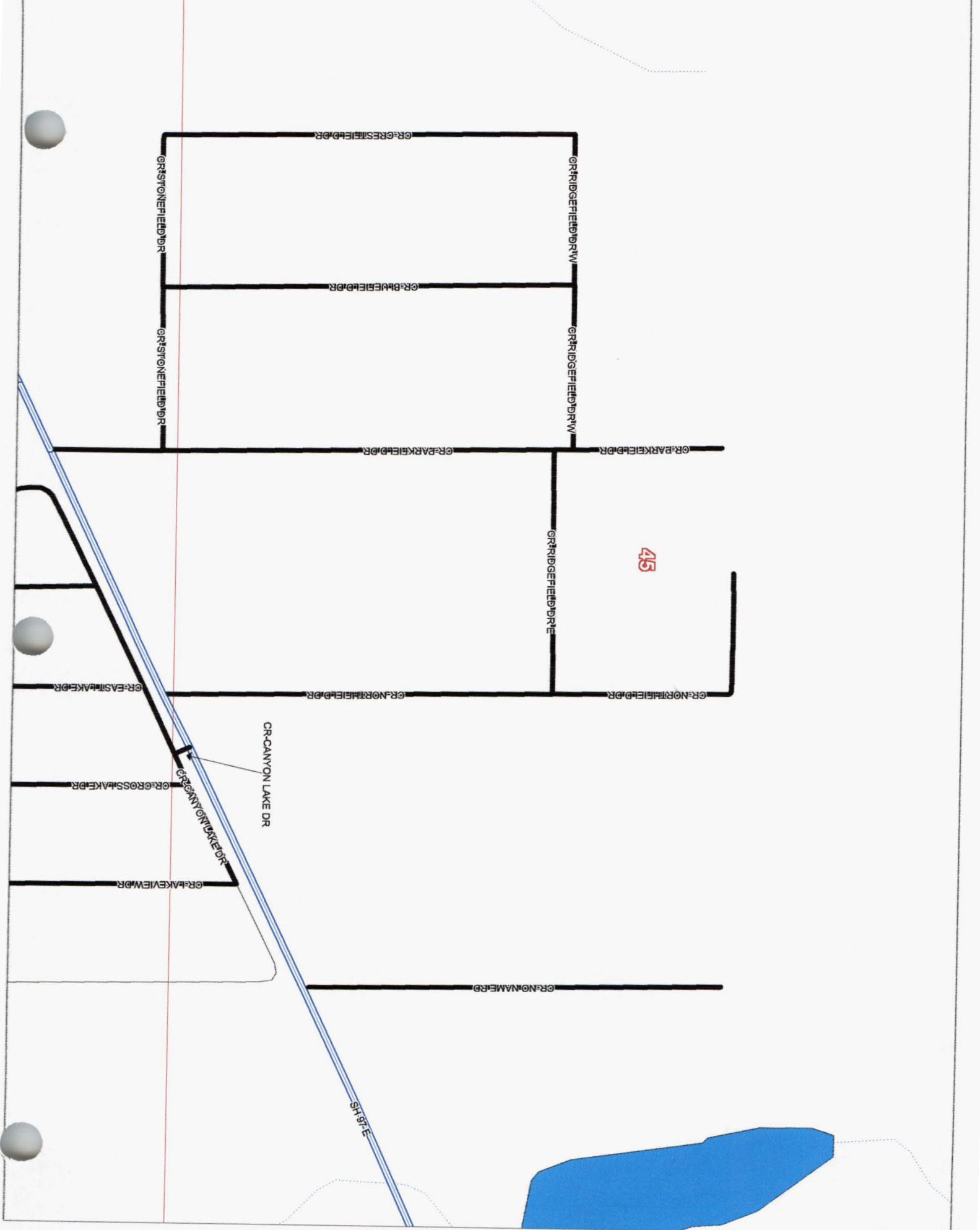
57

5-Oct-2007

Map #

45

Numbers Along Margins reflect  
Page # of Adjacent Map Grids

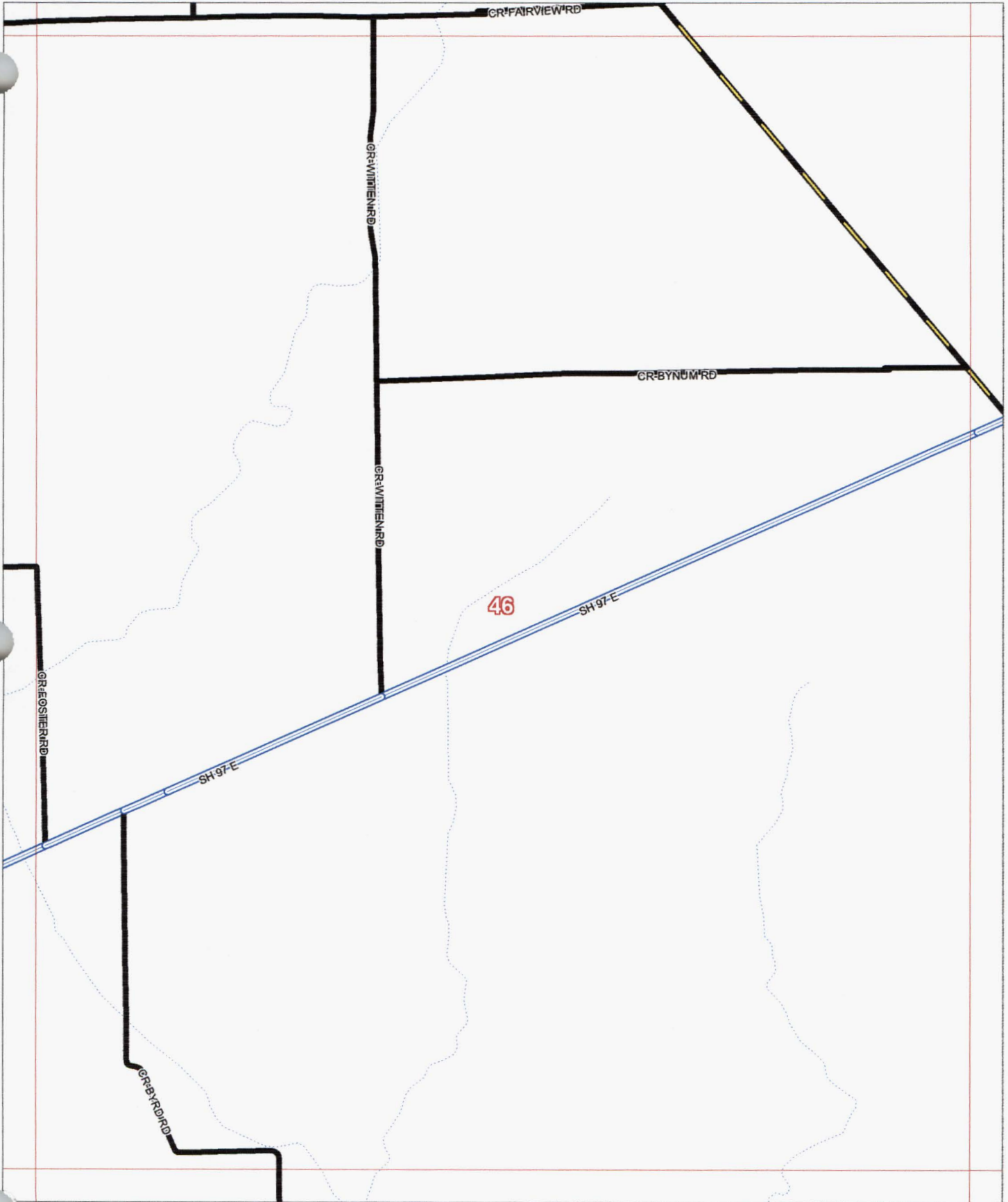


County Maintained Road ———  
State/Fed Hwy ———  
Grid Line ———

# Atascosa County, Texas

35

Scale 1 in = 2000 ft



45

47

58

5-Oct-2007

Allison, Bass & Assoc.  
512-482-0701  
R.Bass@Allison-Bass.com

Numbers Along Margins reflect  
Page # of Adjacent Map Grids

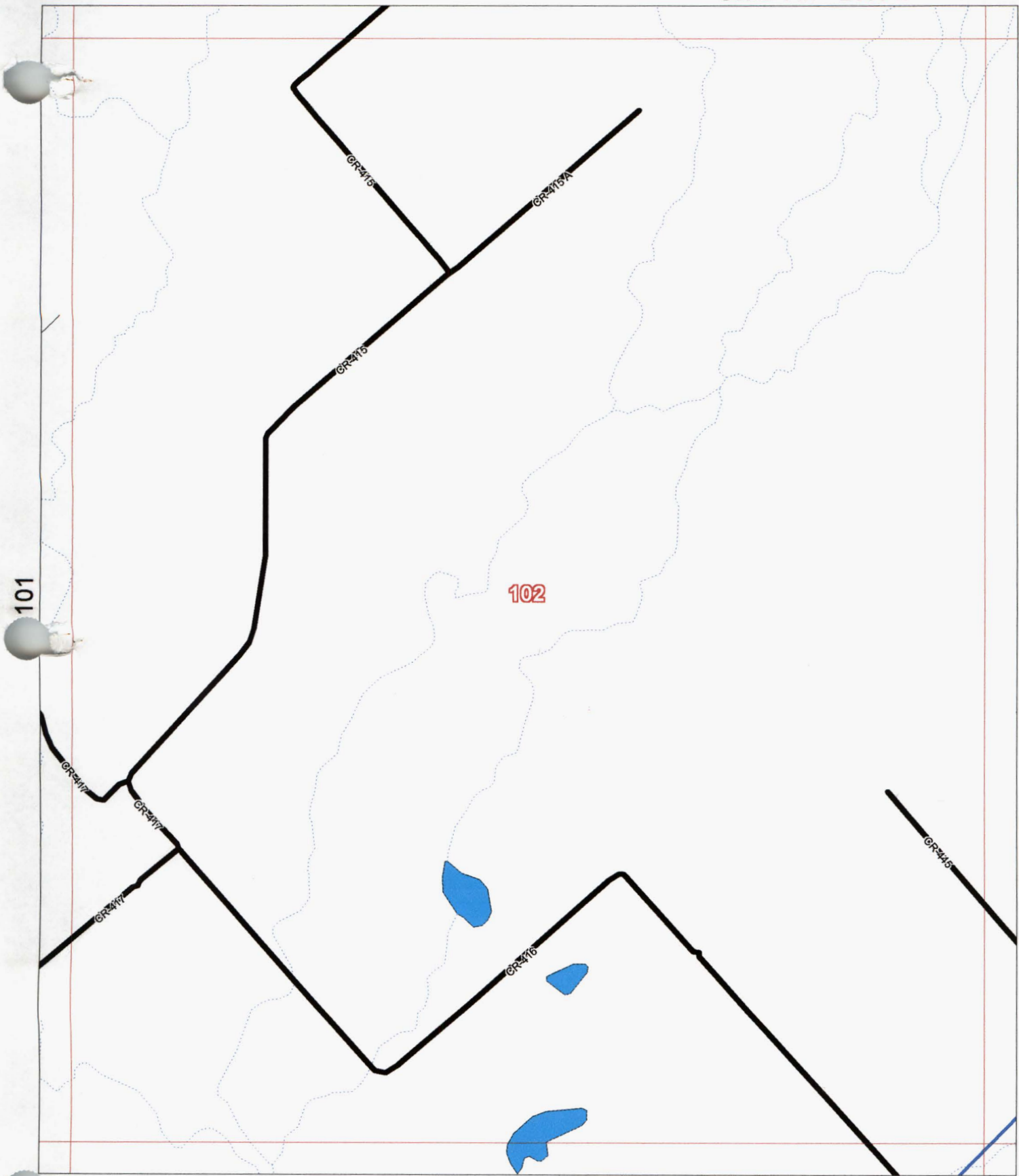
Map # 46

County Maintained Road  
State/Fed Hwy  
Grid Line

# Atascosa County, Texas

87

Scale 1 in = 2000 ft







R. Bass & Assoc.  
512-482-0701  
R.Bass@Allison-Bass.com

118

8-Oct-2007

Map # 102

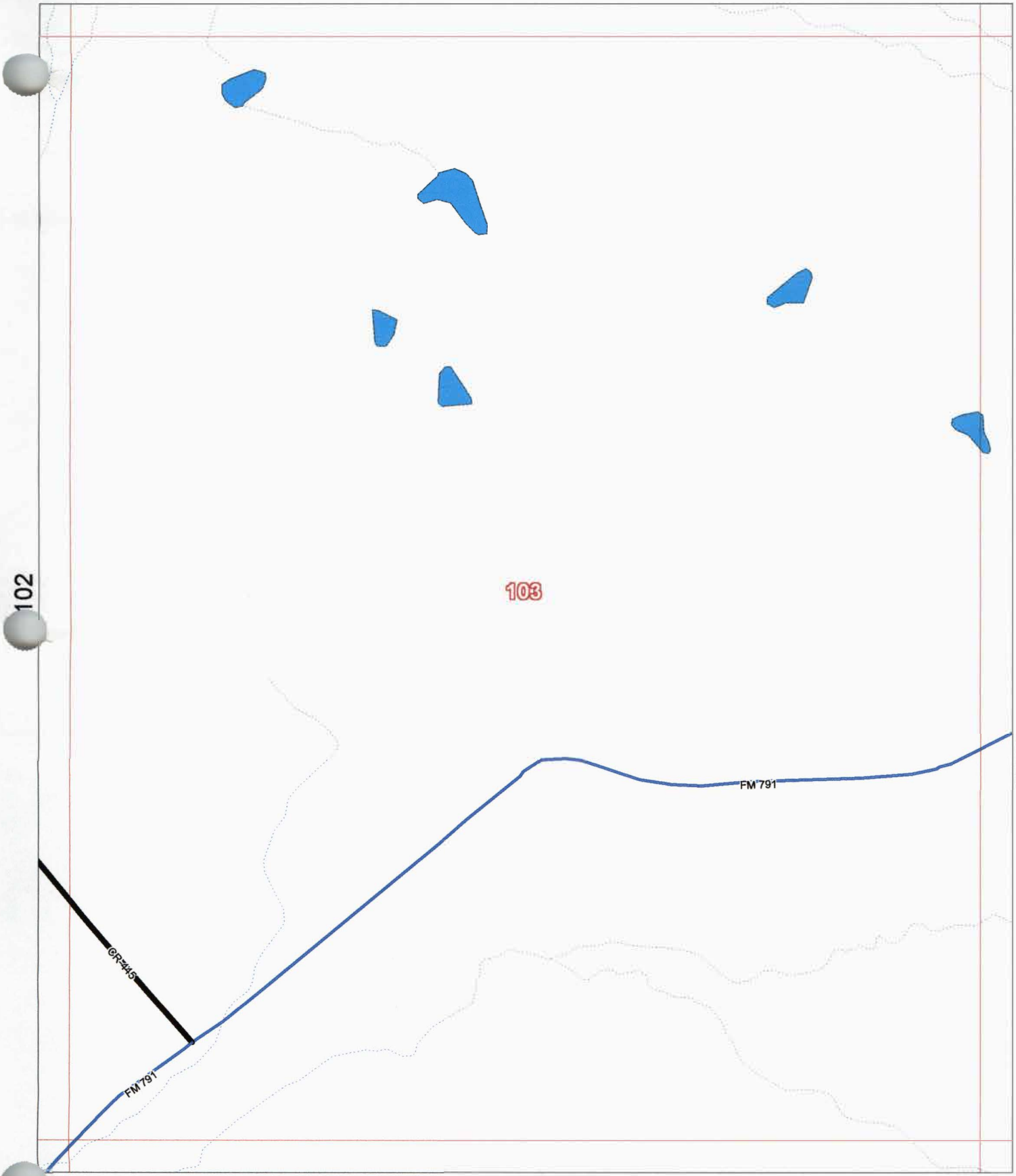
Numbers Along Margins reflect Page # of Adjacent Map Grids

County Maintained Road   
State/Fed Hwy  Other Road   
Grid Line 

# Atascosa County, Texas

88

Scale 1 in = 2000 ft



Allison, Bass & Assoc.  
512-482-0701  
R.Bass@Allison-Bass.com

119

8-Oct-2007

Map # 103

Numbers Along Margins reflect  
Page # of Adjacent Map Grids

County Maintained Road   
State/Fed Hwy  Other Road   
Grid Line 

# Atascosa County, Texas

Scale 1 in = 2000 ft



89

103

105

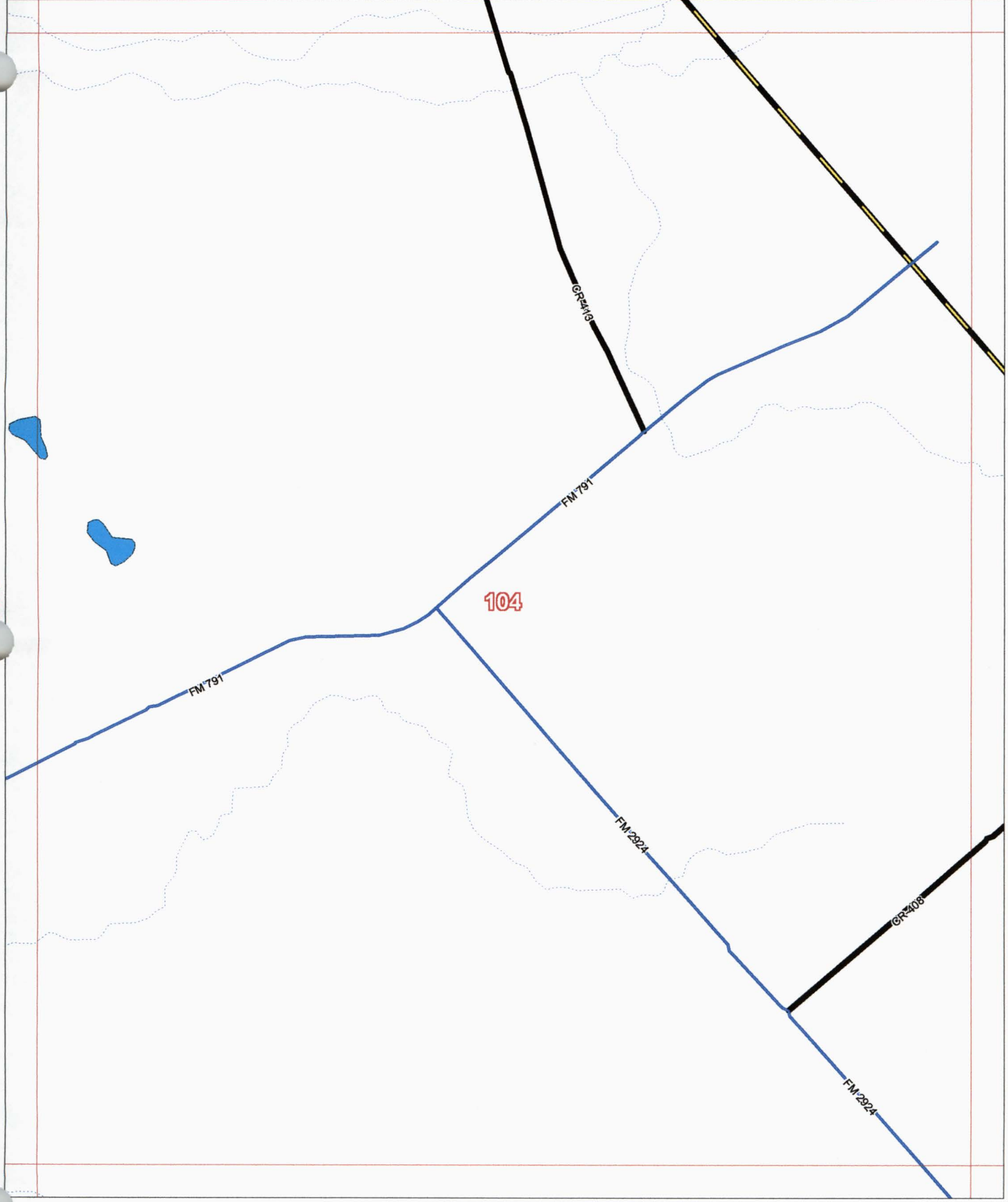
120

8-Oct-2007

Map # 104

Allison, Bass & Assoc.  
512-482-0701  
R.Bass@Allison-Bass.com

Numbers Along Margins reflect  
Page # of Adjacent Map Grids



County Maintained Road   
State/Fed Hwy  Other Road   
Grid Line 

# Atascosa County, Texas

Scale 1 in = 2000 ft



104

105

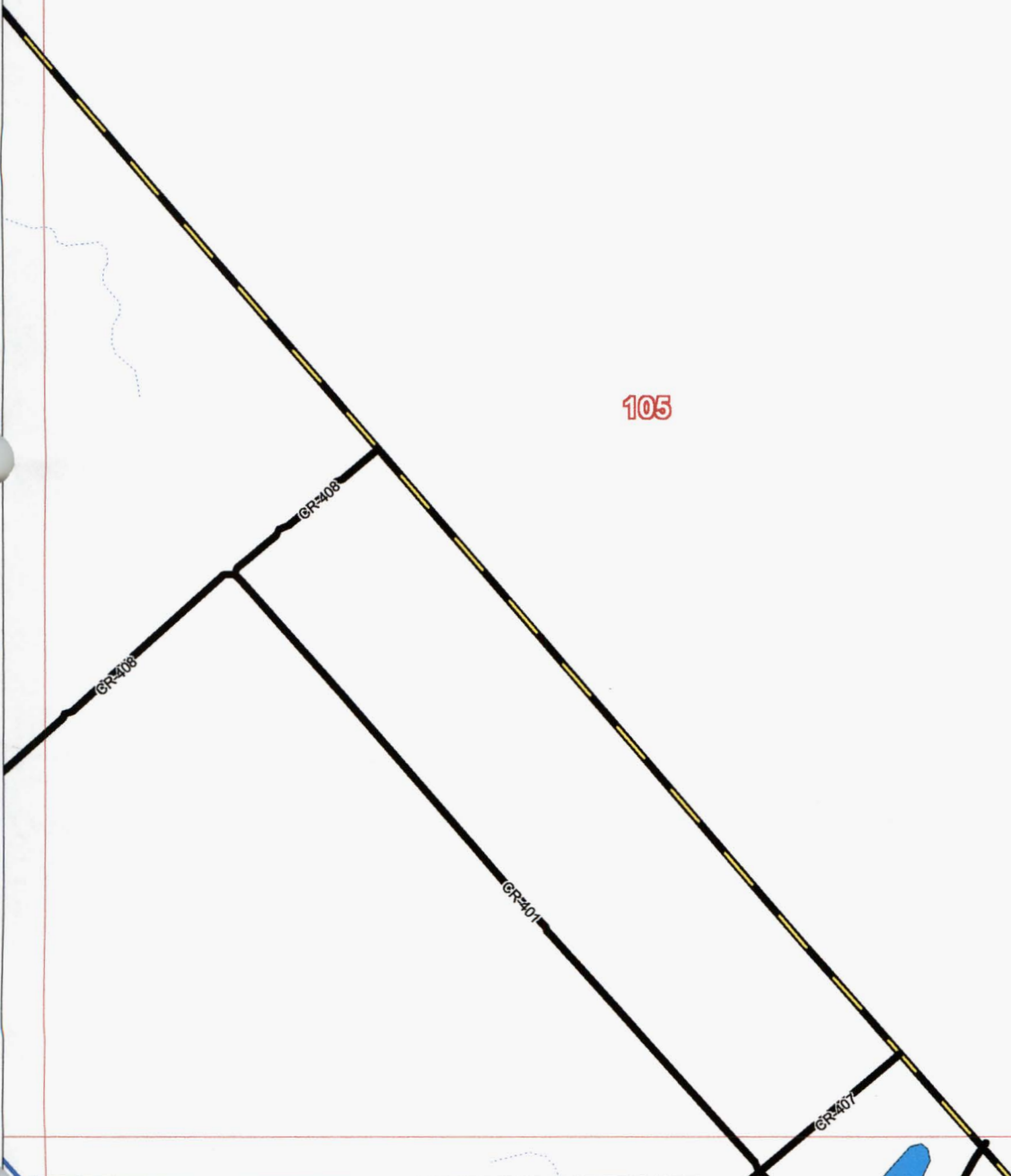
121

8-Oct-2007

Map # 105

Allison, Bass & Assoc.  
512-482-0701  
R.Bass@Allison-Bass.com

Numbers Along Margins reflect  
Page # of Adjacent Map Grids



County Maintained Road

State/Fed Hwy

Other Road


Grid Line

# Atascosa County, Texas

90

Scale 1 in = 2000 ft

NORTH



106

107

Allison, Bass & Assoc.

512-482-0701

R.Bass@Allison-Bass.com

123

8-Oct-2007

Map # 106

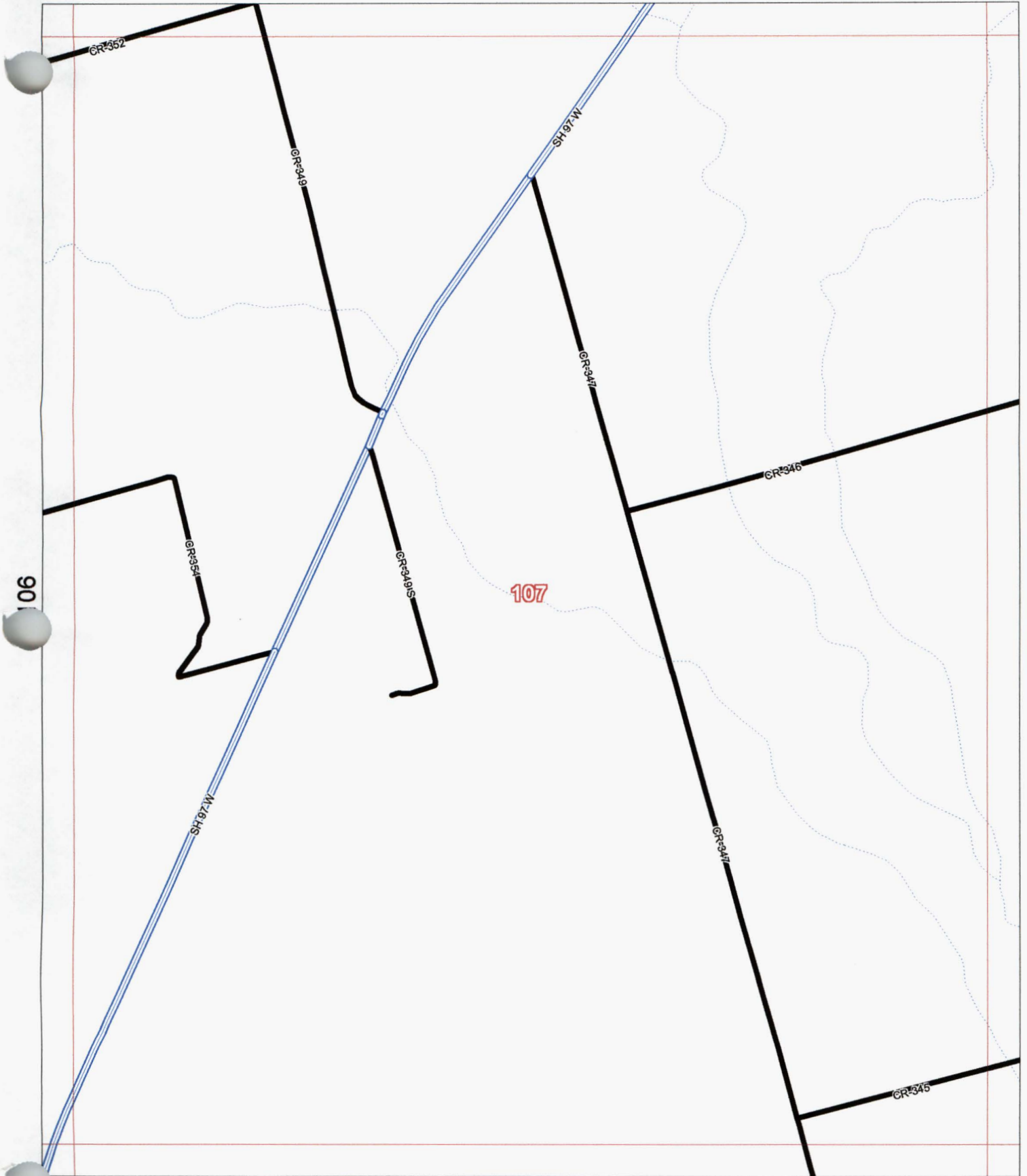
Numbers Along Margins reflect  
Page # of Adjacent Map Grids

County Maintained Road   
State/Fed Hwy  Other Road   
Grid Line 

# Atascosa County, Texas

91

Scale 1 in = 2000 ft



Allison, Bass & Assoc.  
512-482-0701  
R.Bass@Allison-Bass.com

124

Numbers Along Margins reflect  
Page # of Adjacent Map Grids

8-Oct-2007

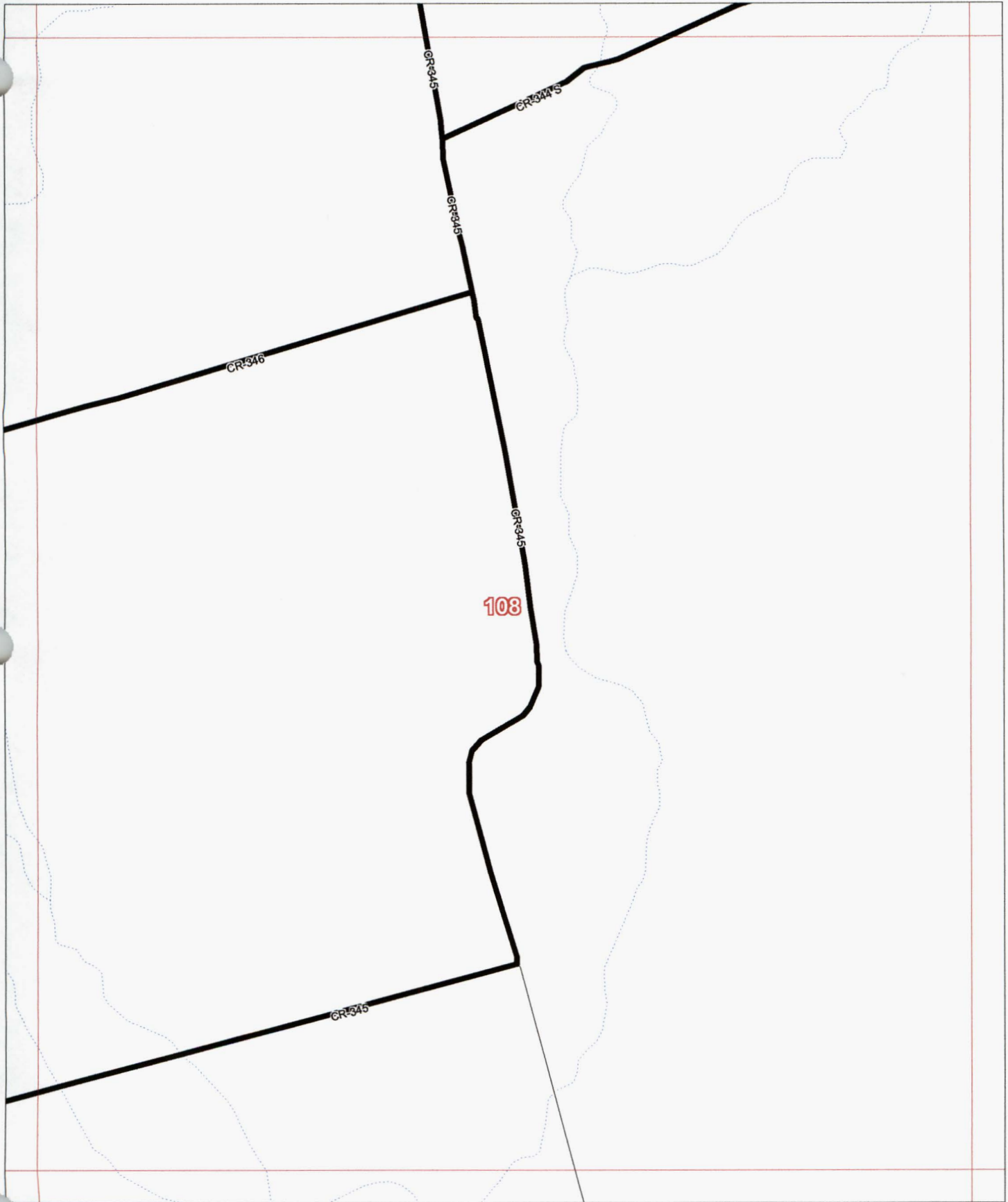
Map # 107

County Maintained Road   
State/Fed Hwy  Other Road   
Grid Line 

# Atascosa County, Texas

92

Scale 1 in = 2000 ft



Allison, Bass & Assoc.  
512-482-0701  
R.Bass@Allison-Bass.com

125

Numbers Along Margins reflect  
Page # of Adjacent Map Grids

8-Oct-2007

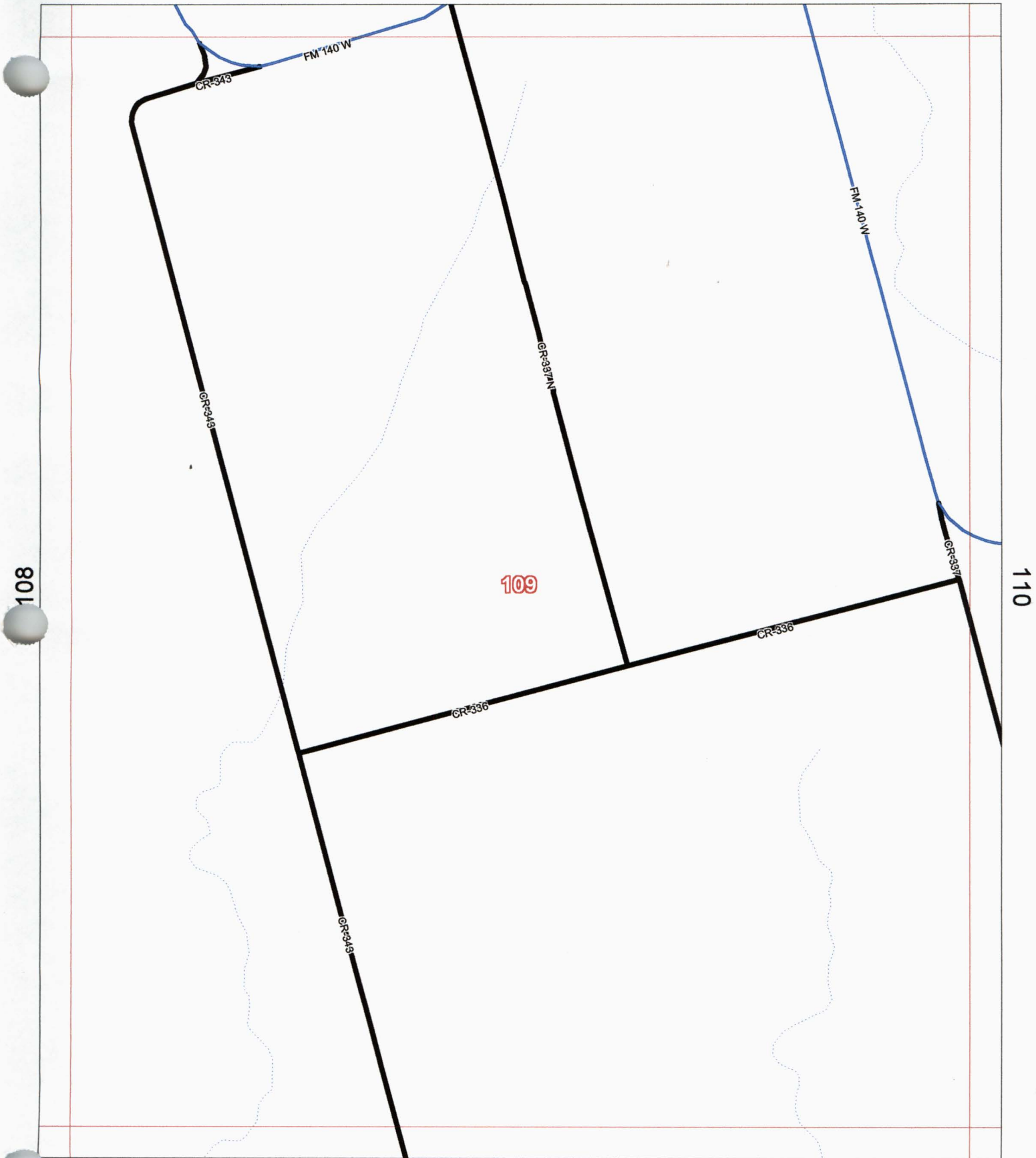
Map # 108

County Maintained Road   
State/Fed Hwy  Other Road   
Grid Line 

# Atascosa County, Texas

93

Scale 1 in = 2000 ft



Allison, Bass & Assoc.  
512-482-0701  
R.Bass@Allison-Bass.com

126

8-Oct-2007

Map # 109

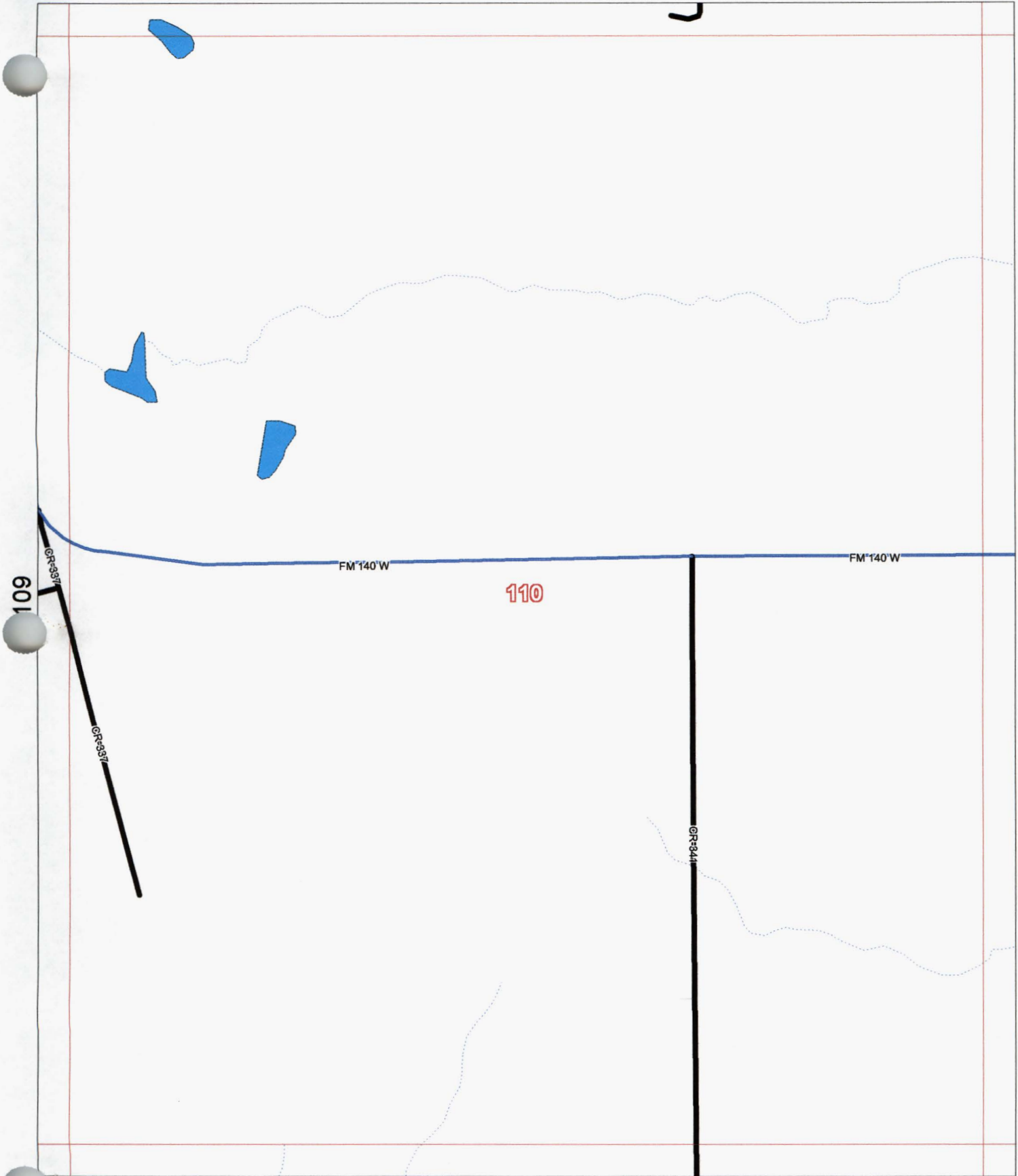
Numbers Along Margins reflect  
Page # of Adjacent Map Grids

County Maintained Road   
State/Fed Hwy  Other Road   
Grid Line 

# Atascosa County, Texas

94

Scale 1 in = 2000 ft



Allison, Bass & Assoc.  
512-482-0701  
R.Bass@Allison-Bass.com

127  
Numbers Along Margins reflect  
Page # of Adjacent Map Grids

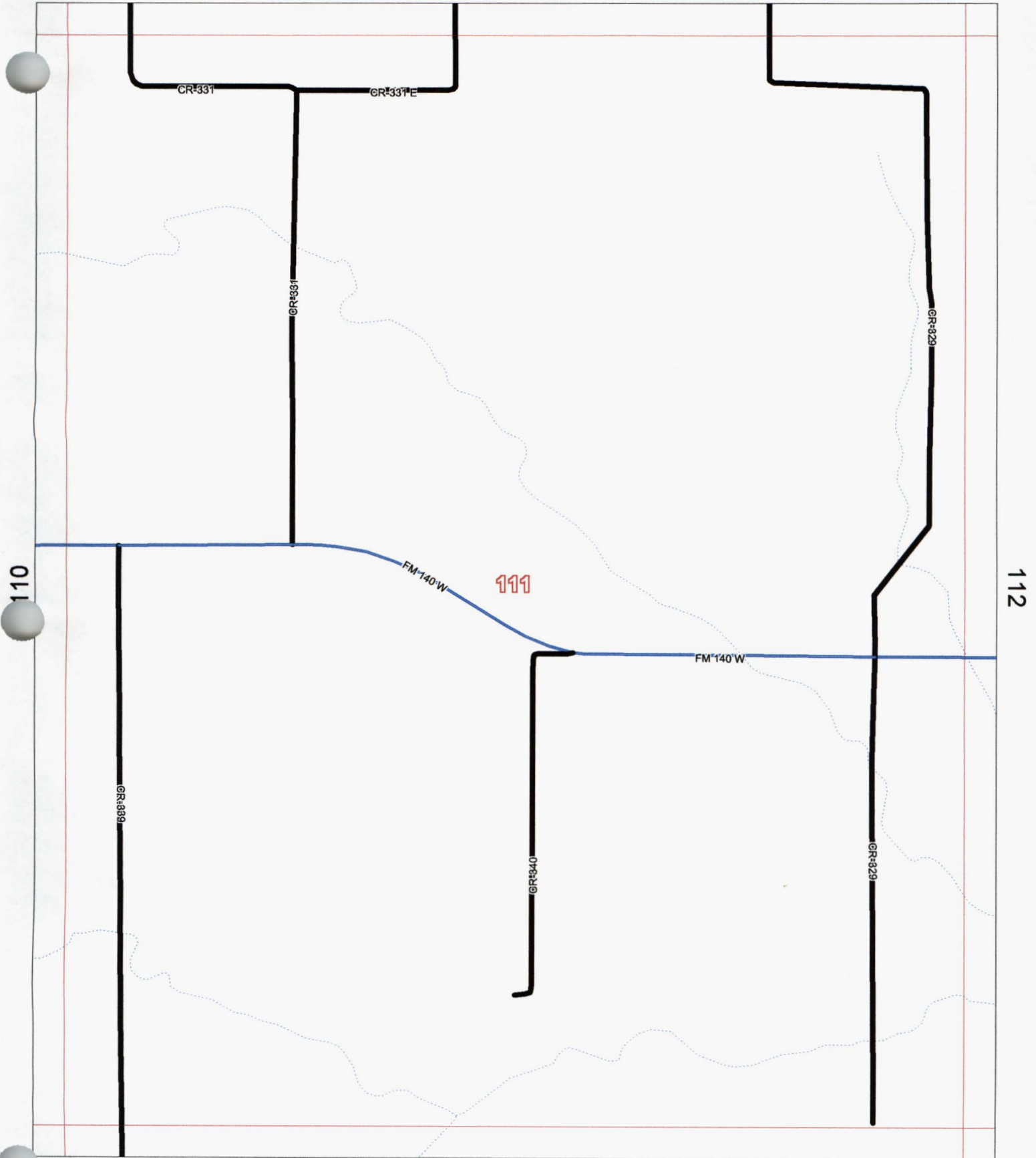
8-Oct-2007  
Map # 110

County Maintained Road   
State/Fed Hwy  Other Road   
Grid Line 

# Atascosa County, Texas

95

Scale 1 in = 2000 ft



Allison, Bass & Assoc.  
512-482-0701  
R.Bass@Allison-Bass.com

128

8-Oct-2007

Map # 111

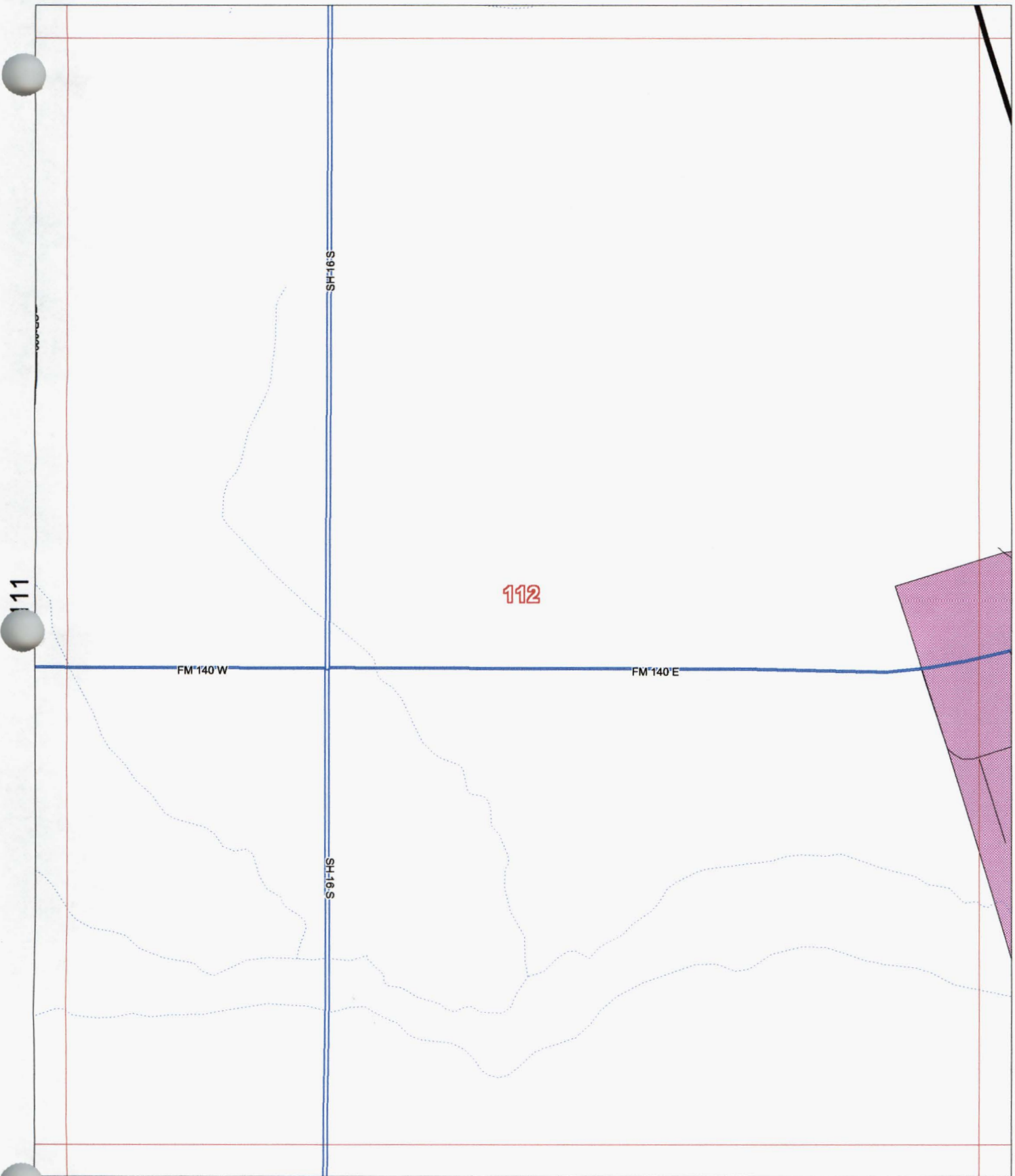
Numbers Along Margins reflect  
Page # of Adjacent Map Grids

County Maintained Road   
State/Fed Hwy  Other Road   
Grid Line 

# Atascosa County, Texas

96

Scale 1 in = 2000 ft





Allison, Bass & Assoc.  
512-482-0701  
R.Bass@Allison-Bass.com

129

Numbers Along Margins reflect  
Page # of Adjacent Map Grids

8-Oct-2007

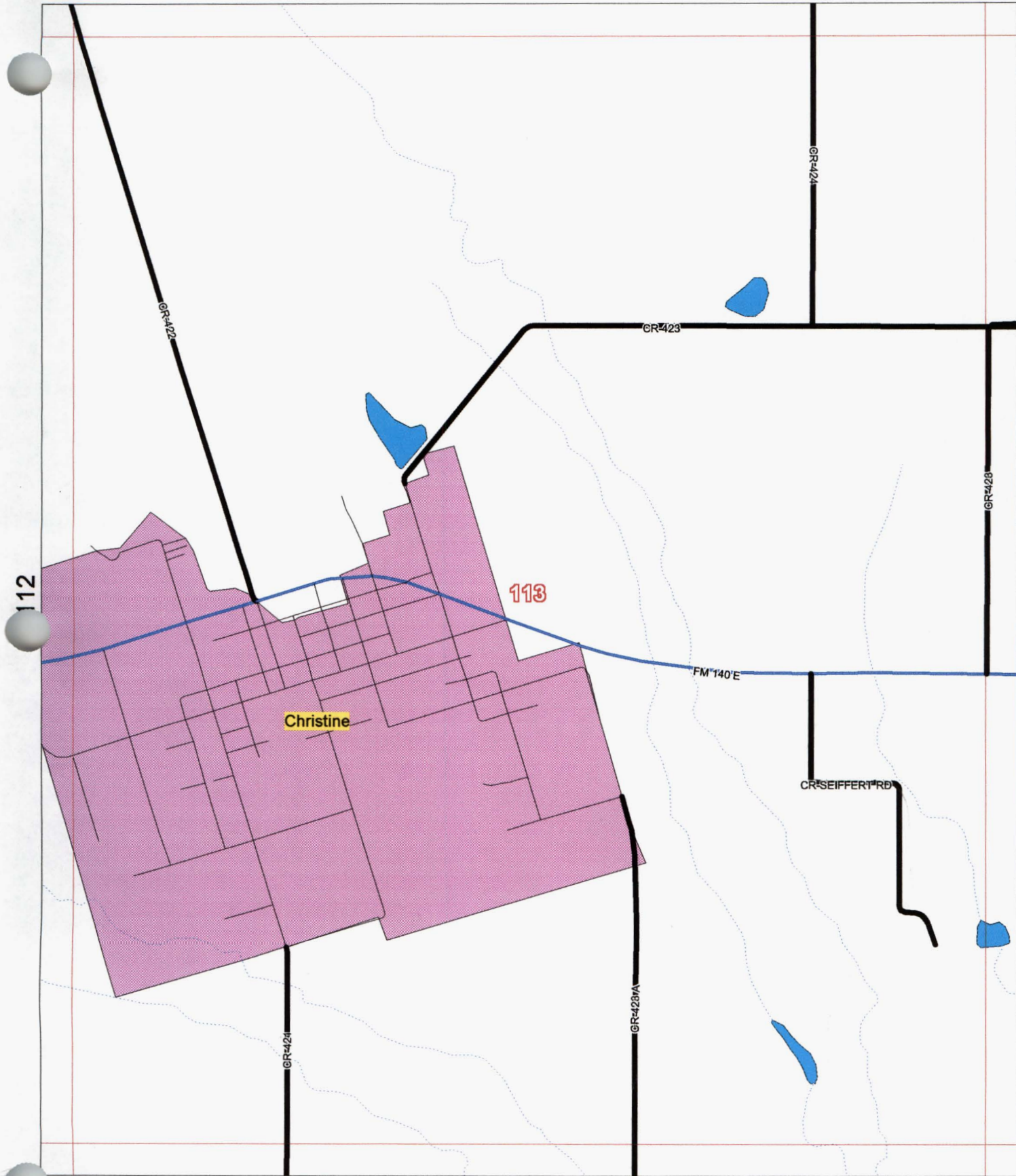
Map # 112

County Maintained Road   
State/Fed Hwy  Other Road   
Grid Line 

# Atascosa County, Texas

97

Scale 1 in = 2000 ft






Allison, Bass & Assoc.  
512-482-0701  
R.Bass@Allison-Bass.com

130

8-Oct-2007

Map # 113

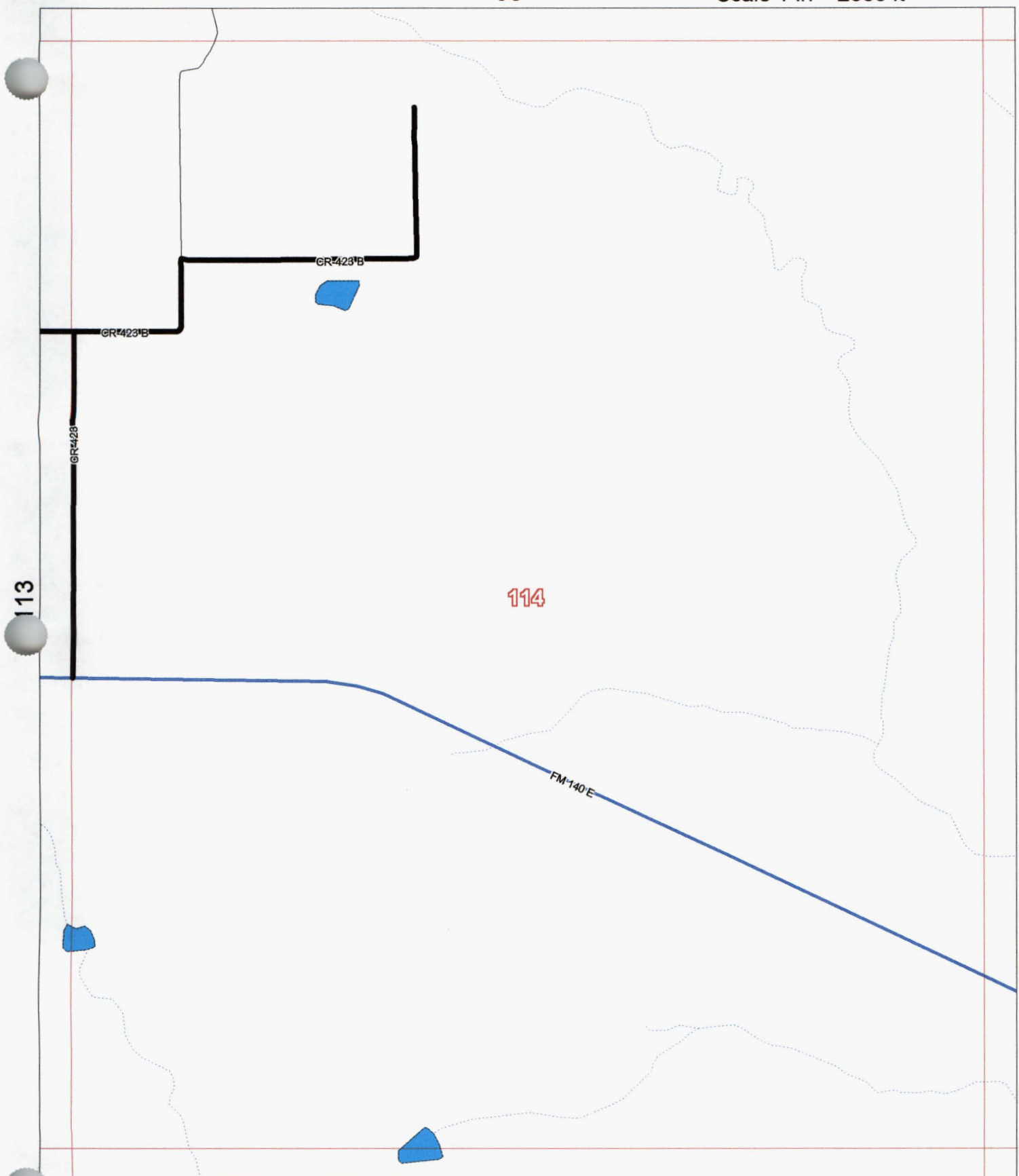
Numbers Along Margins reflect  
Page # of Adjacent Map Grids

County Maintained Road   
State/Fed Hwy  Other Road   
Grid Line 

# Atascosa County, Texas

98

Scale 1 in = 2000 ft



Allison, Bass & Assoc.  
512-482-0701  
R.Bass@Allison-Bass.com

131

Numbers Along Margins reflect  
Page # of Adjacent Map Grids

8-Oct-2007

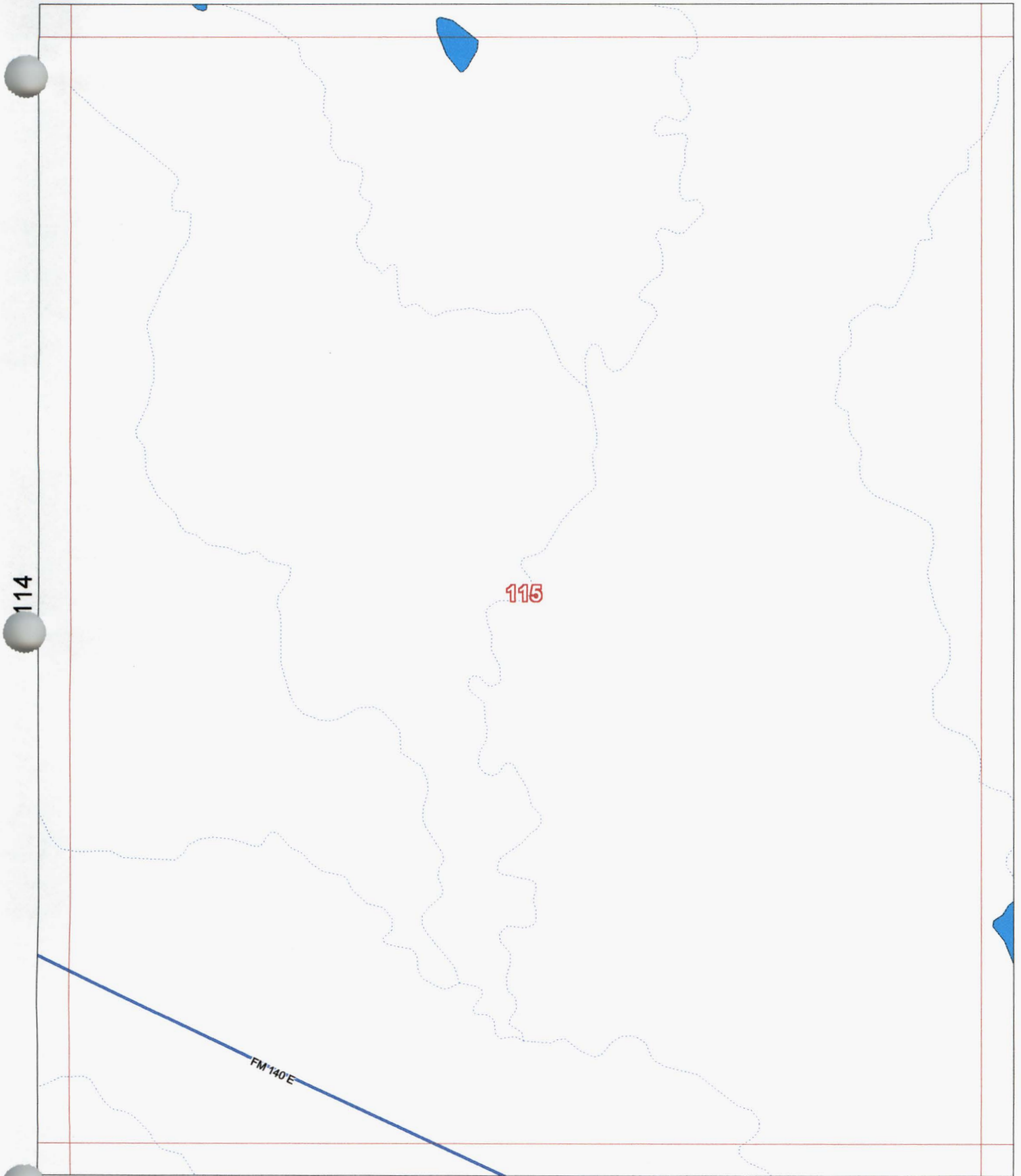
Map # 114

County Maintained Road   
State/Fed Hwy  Other Road   
Grid Line 

# Atascosa County, Texas

99

Scale 1 in = 2000 ft



114

115

116

FM 140E

132

Allison, Bass & Assoc.


512-482-0701

R.Bass@Allison-Bass.com

8-Oct-2007

Map # 115

Numbers Along Margins reflect  
Page # of Adjacent Map Grids

County Maintained Road   
State/Fed Hwy  Other Road   
Grid Line 

# Atascosa County, Texas

Scale 1 in = 2000 ft



100

115

116

117

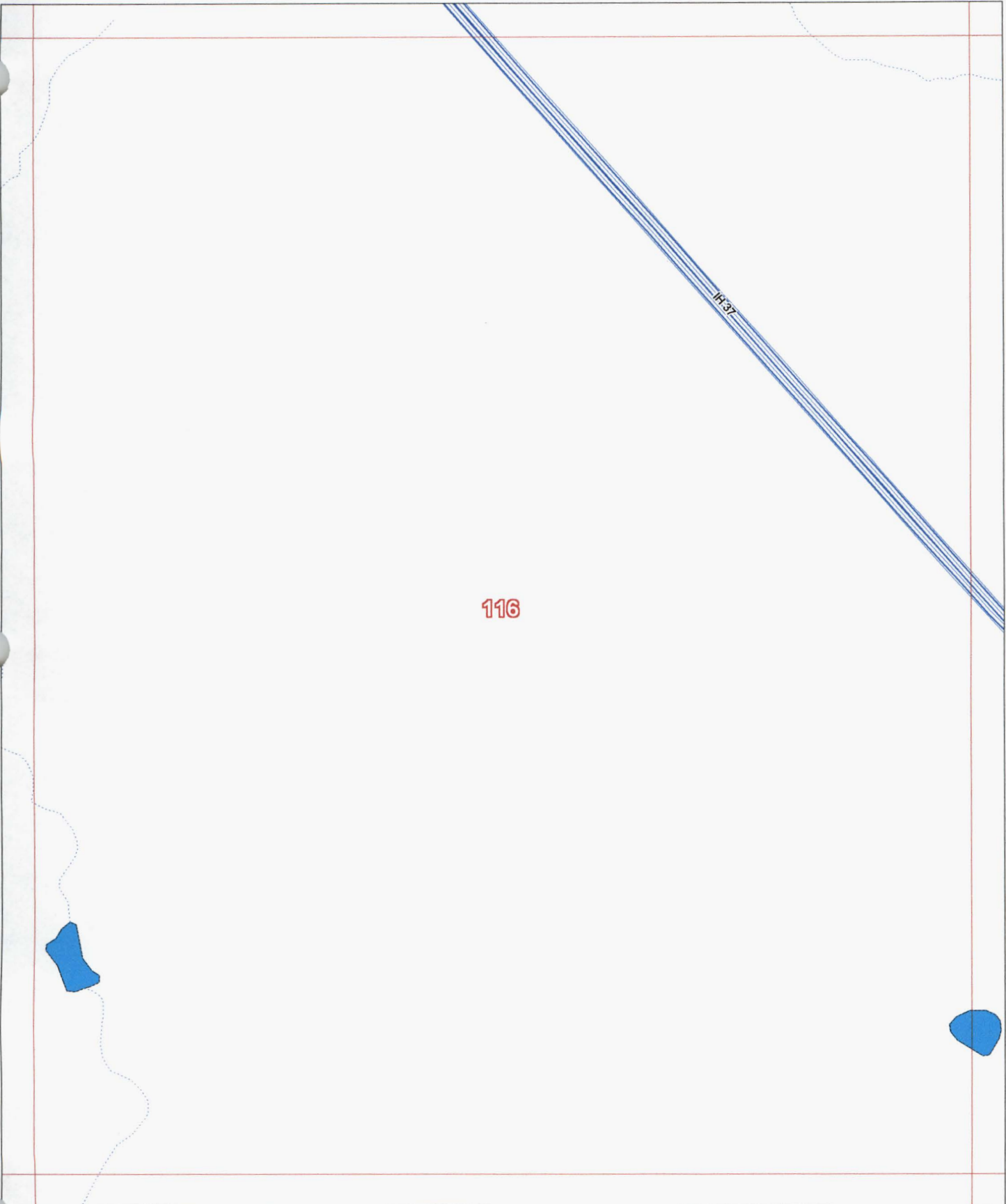
133

8-Oct-2007

Map # 116

Allison, Bass & Assoc.  
512-482-0701  
R.Bass@Allison-Bass.com

Numbers Along Margins reflect  
Page # of Adjacent Map Grids

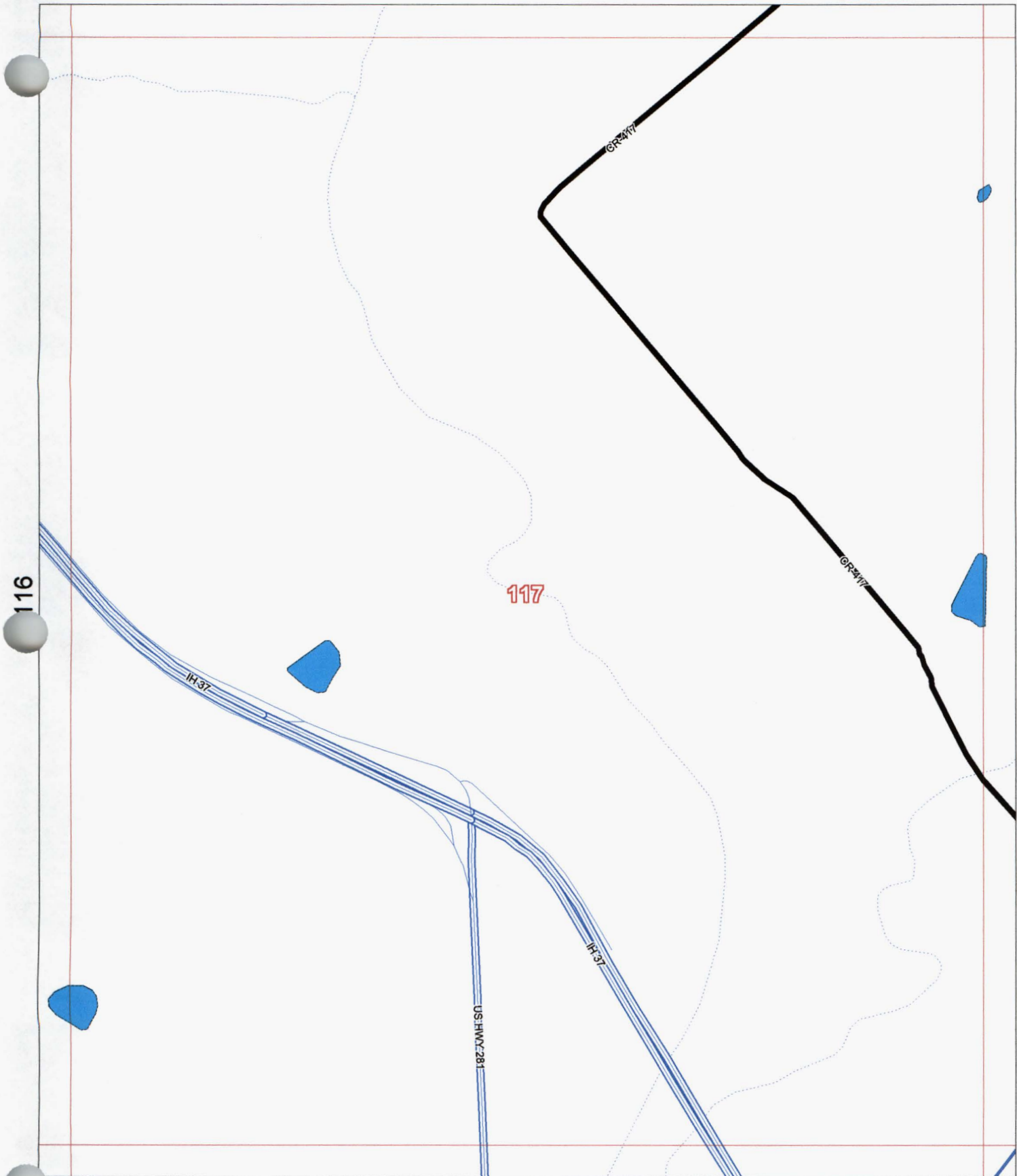


County Maintained Road   
State/Fed Hwy  Other Road   
Grid Line 

# Atascosa County, Texas

101

Scale 1 in = 2000 ft



Allison, Bass & Assoc.  
512-482-0701  
R.Bass@Allison-Bass.com

134

8-Oct-2007

Map # 117

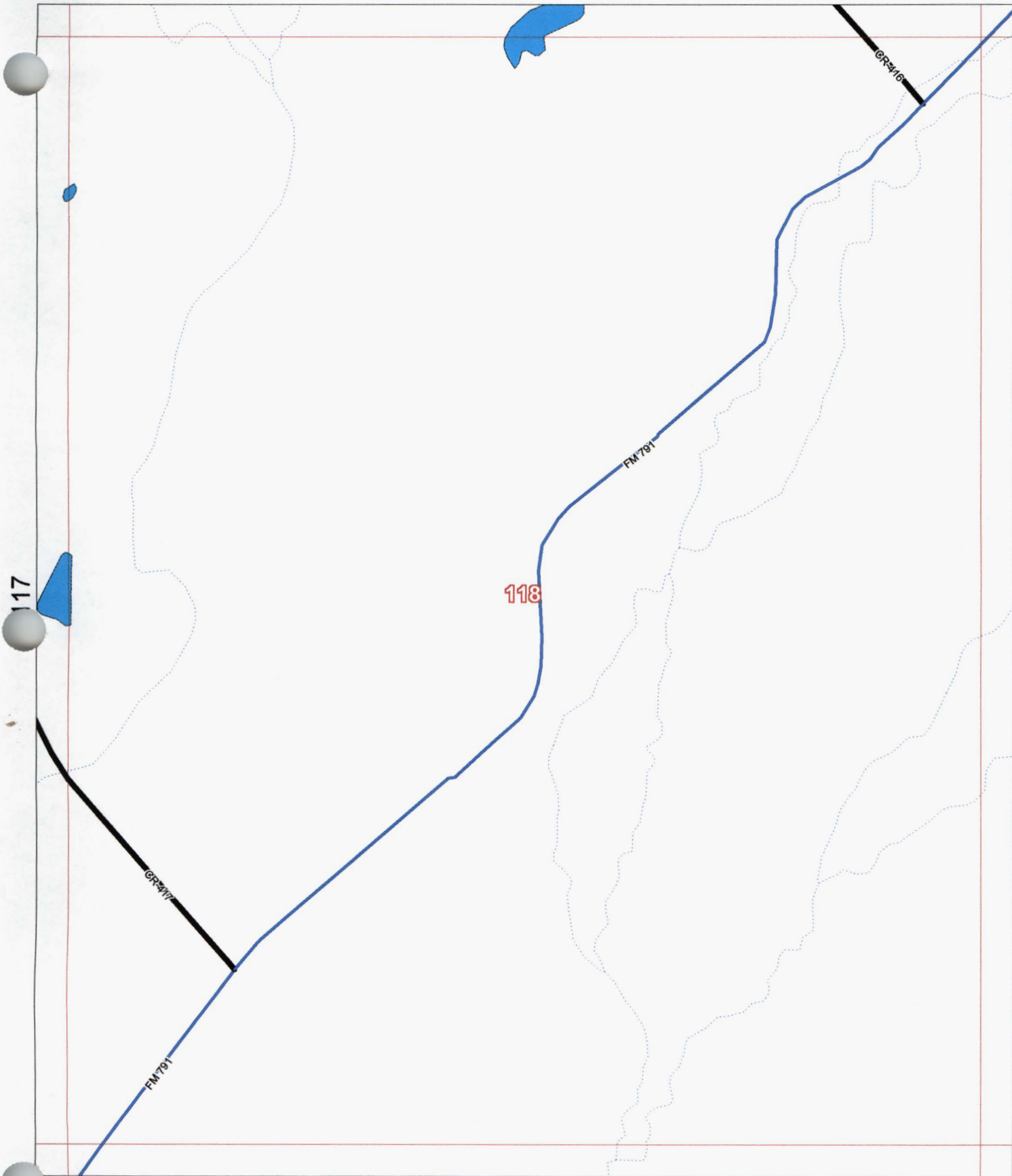
Numbers Along Margins reflect  
Page # of Adjacent Map Grids

County Maintained Road   
State/Fed Hwy  Other Road   
Grid Line 

# Atascosa County, Texas

102

Scale 1 in = 2000 ft



Allison, Bass & Assoc.  
512-482-0701  
R.Bass@Allison-Bass.com

135

8-Oct-2007

Map # 118

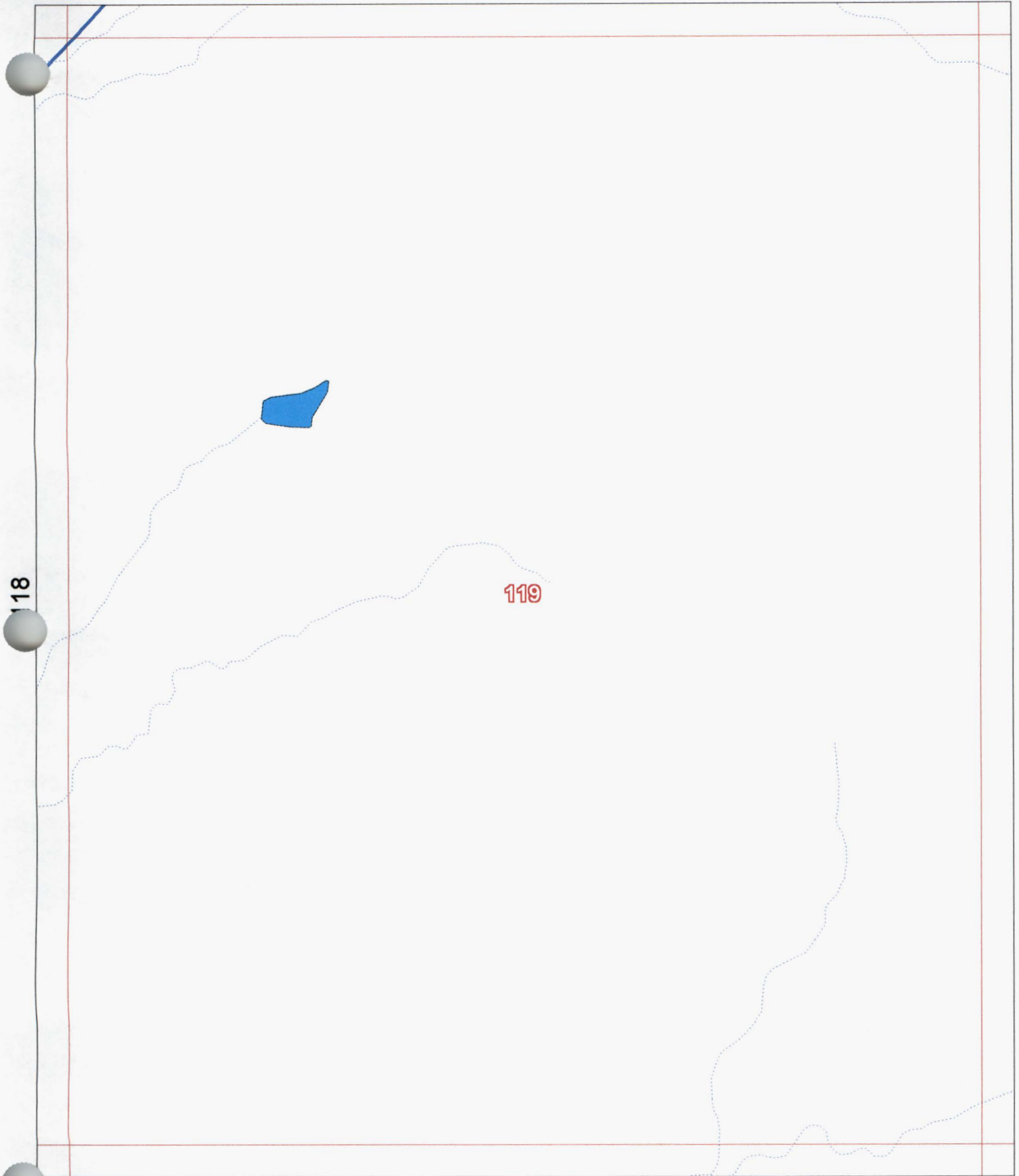
Numbers Along Margins reflect  
Page # of Adjacent Map Grids

County Maintained Road   
State/Fed Hwy  Other Road   
Grid Line 

# Atascosa County, Texas

103

Scale 1 in = 2000 ft



118

119

120

136

8-Oct-2007

Allison, Bass & Assoc.  
512-482-0701  
R.Bass@Allison-Bass.com

Numbers Along Margins reflect  
Page # of Adjacent Map Grids

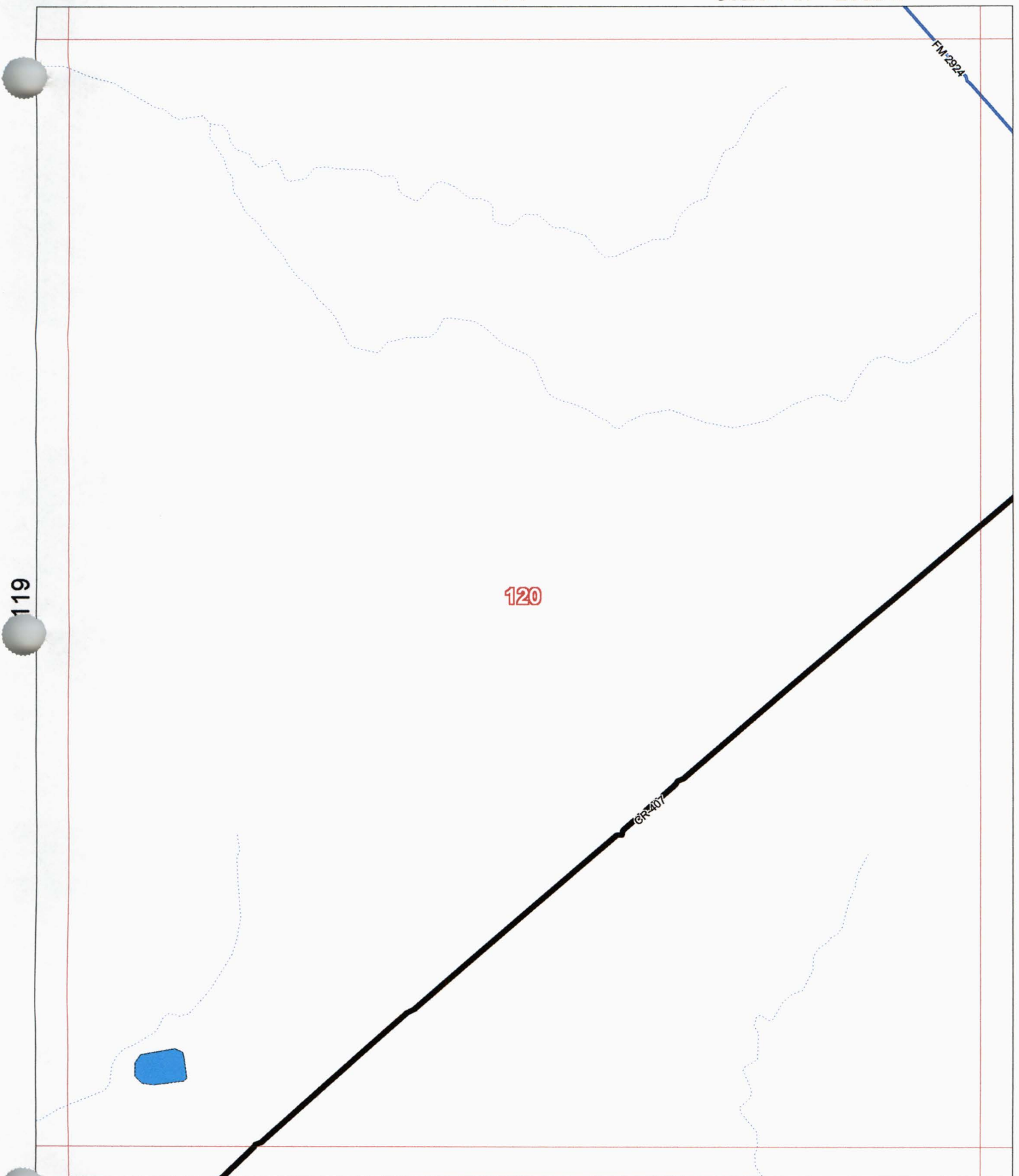
Map # 119

County Maintained Road   
State/Fed Hwy  Other Road   
Grid Line 

# Atascosa County, Texas

104

Scale 1 in = 2000 ft



119

120

121

137

Allison, Bass & Assoc.  
512-482-0701  
R.Bass@Allison-Bass.com

Numbers Along Margins reflect  
Page # of Adjacent Map Grids

8-Oct-2007

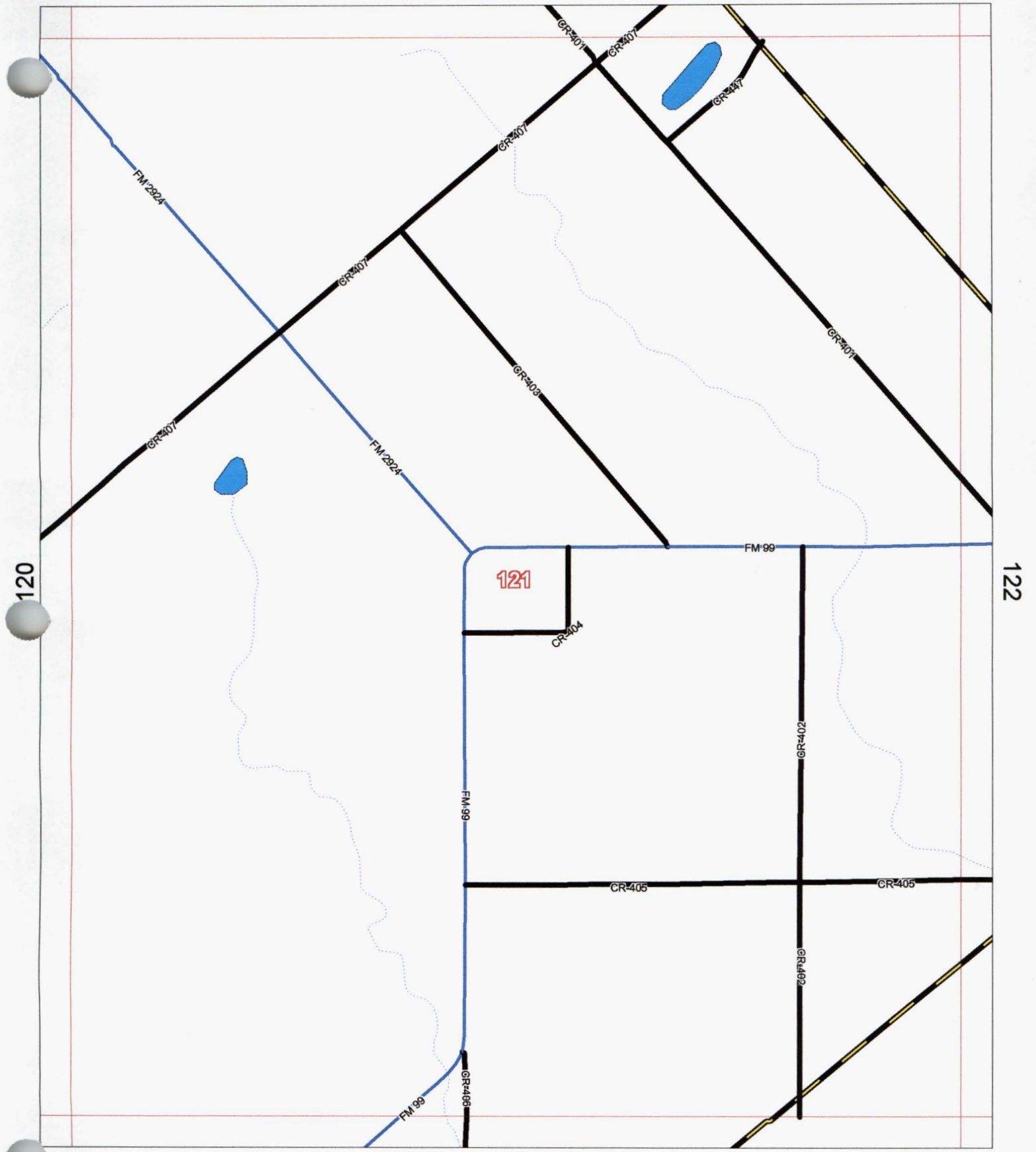
Map # 120

County Maintained Road   
State/Fed Hwy  Other Road   
Grid Line 

# Atascosa County, Texas

105

Scale 1 in = 2000 ft



Allison, Bass & Assoc.  
512-482-0701  
R.Bass@Allison-Bass.com

Numbers Along Margins reflect  
Page # of Adjacent Map Grids

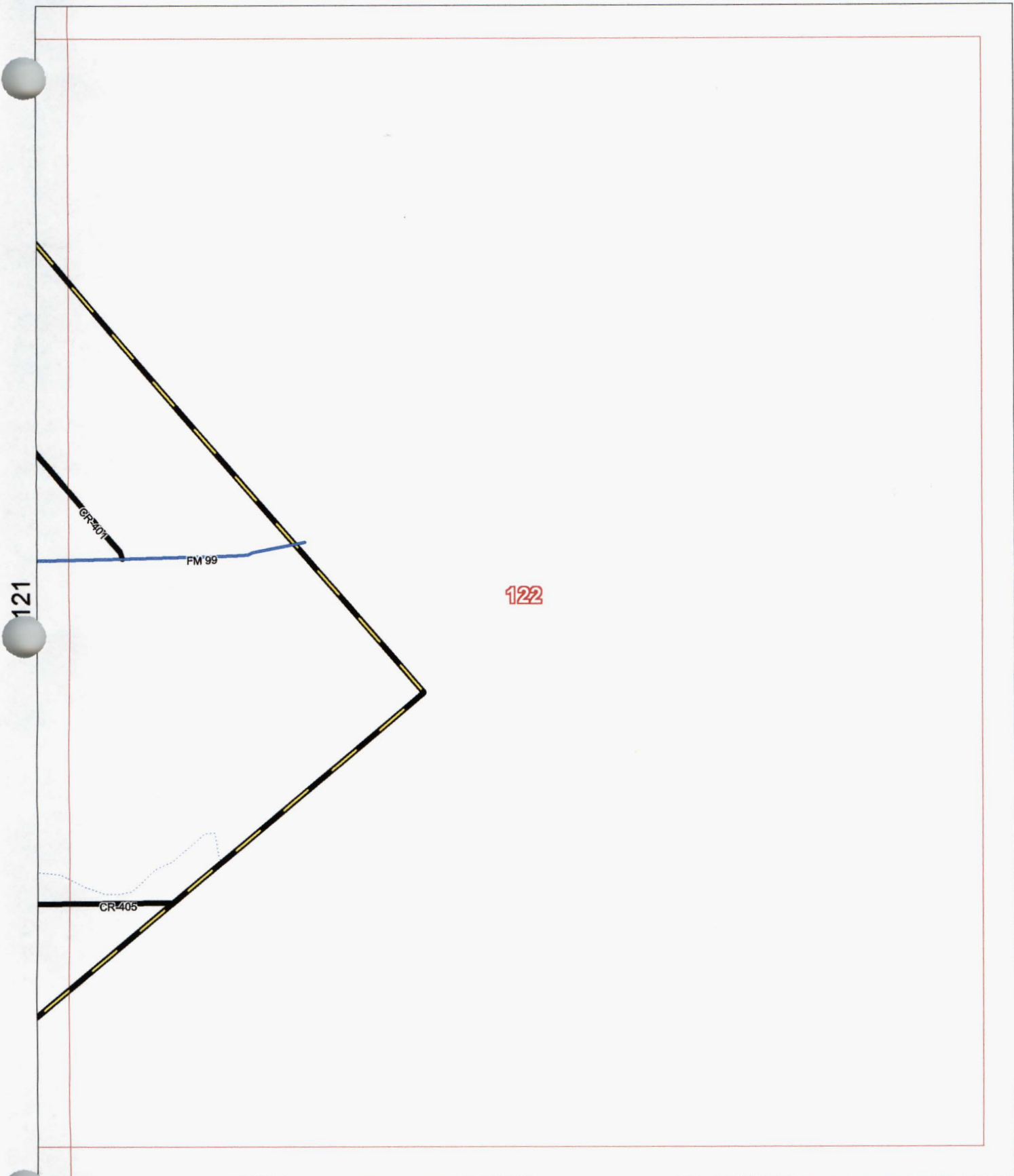
8-Oct-2007

Map # 121

County Maintained Road   
State/Fed Hwy  Other Road   
Grid Line 

# Atascosa County, Texas

Scale 1 in = 2000 ft



Allison, Bass & Assoc.  
512-482-0701  
R.Bass@Allison-Bass.com

Numbers Along Margins reflect  
Page # of Adjacent Map Grids

8-Oct-2007

Map # 122

County Maintained Road

State/Fed Hwy

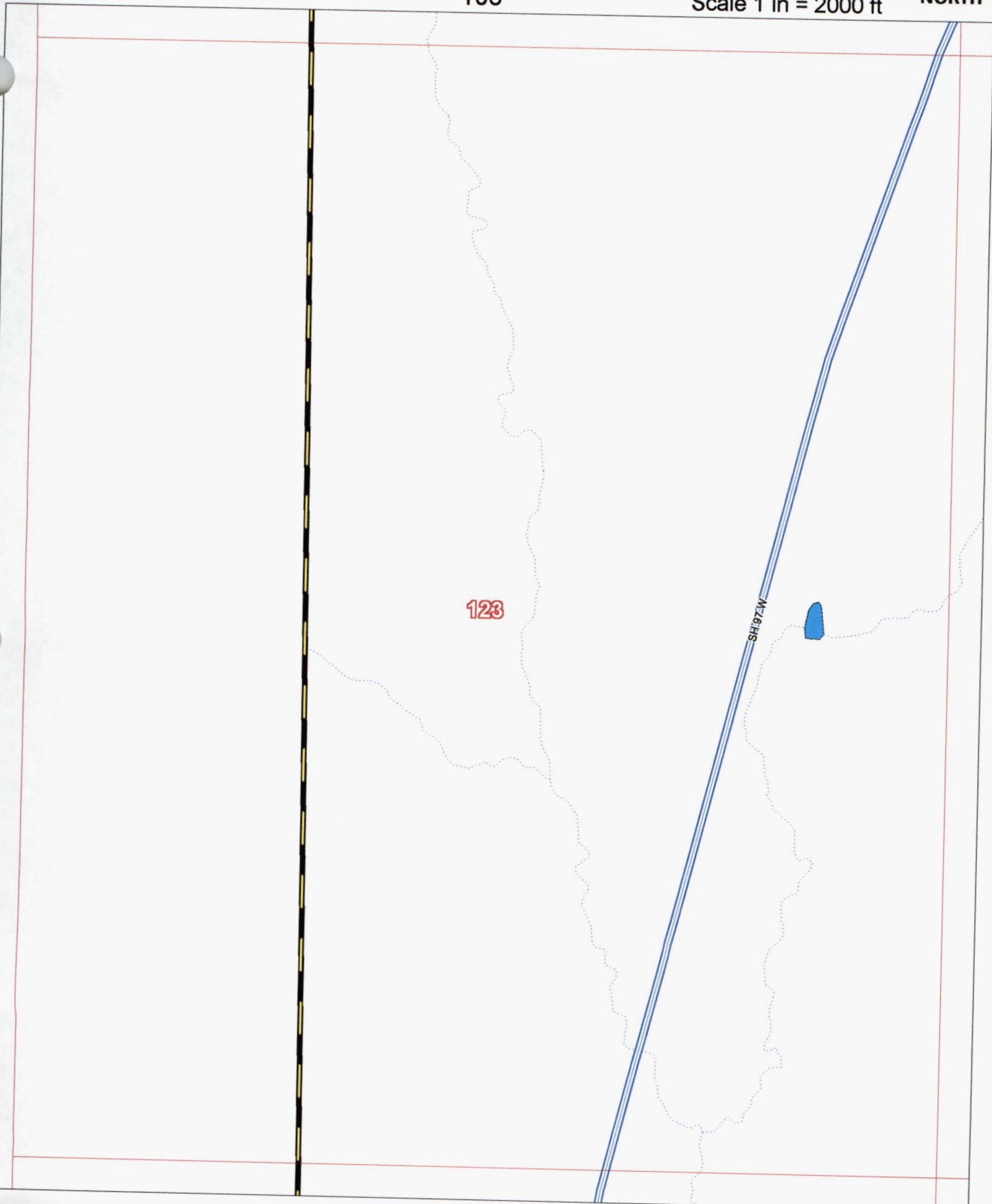
Other Road

Grid Line

# Atascosa County, Texas

106

Scale 1 in = 2000 ft



123

124

139

Allison, Bass & Assoc.  
 512-482-0701  
 R.Bass@Allison-Bass.com

8-Oct-2007

Map # 123

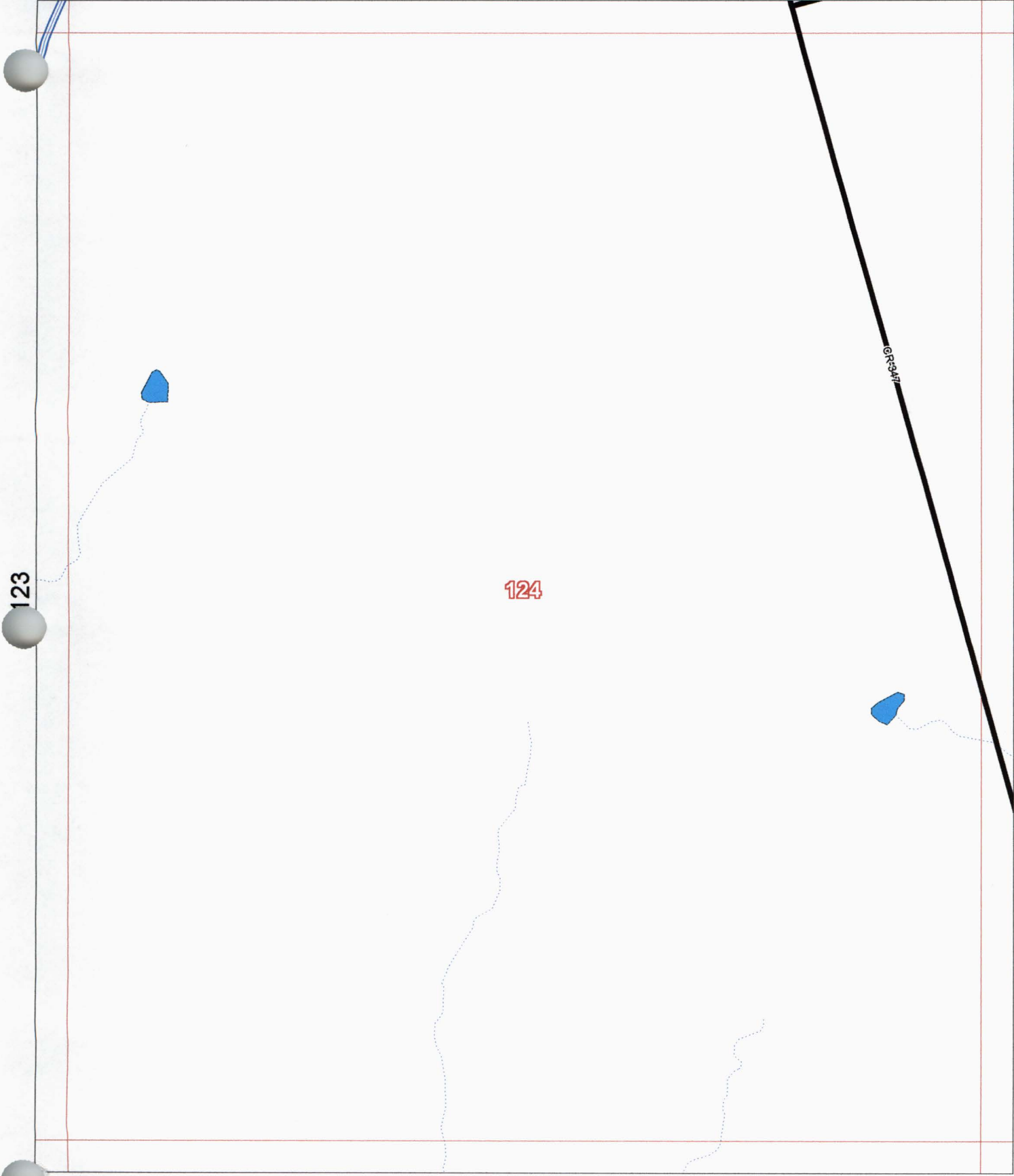
Numbers Along Margins reflect Page # of Adjacent Map Grids

County Maintained Road   
State/Fed Hwy  Other Road   
Grid Line 

# Atascosa County, Texas

107

Scale 1 in = 2000 ft



123

124

125

140

Allison, Bass & Assoc.  
512-482-0701  
R.Bass@Allison-Bass.com

Numbers Along Margins reflect  
Page # of Adjacent Map Grids

8-Oct-2007

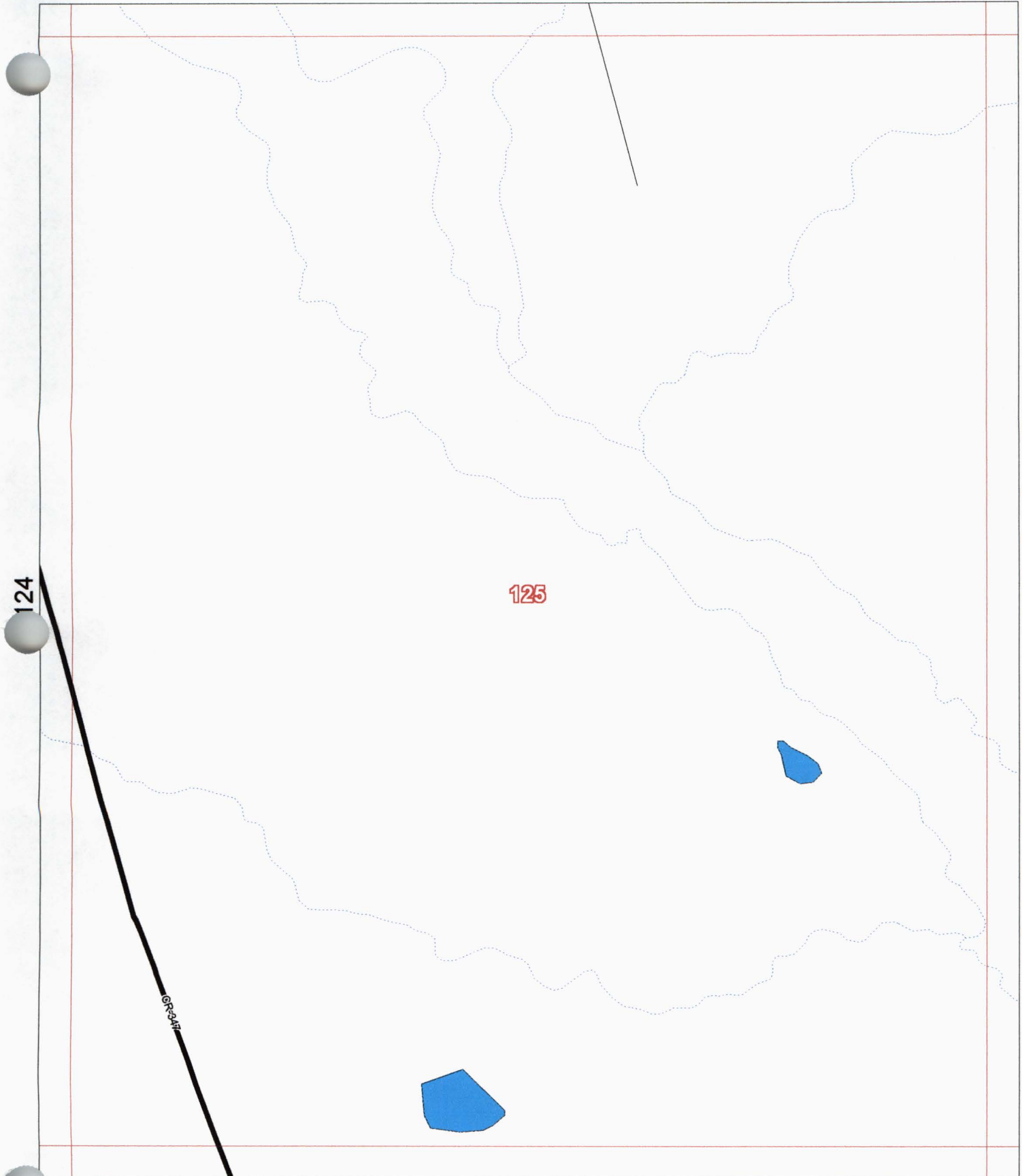
Map # 124

County Maintained Road   
State/Fed Hwy  Other Road   
Grid Line 

# Atascosa County, Texas

108

Scale 1 in = 2000 ft



124

125

126

141

8-Oct-2007

Map # 125

Allison, Bass & Assoc.

512-482-0701

R.Bass@Allison-Bass.com

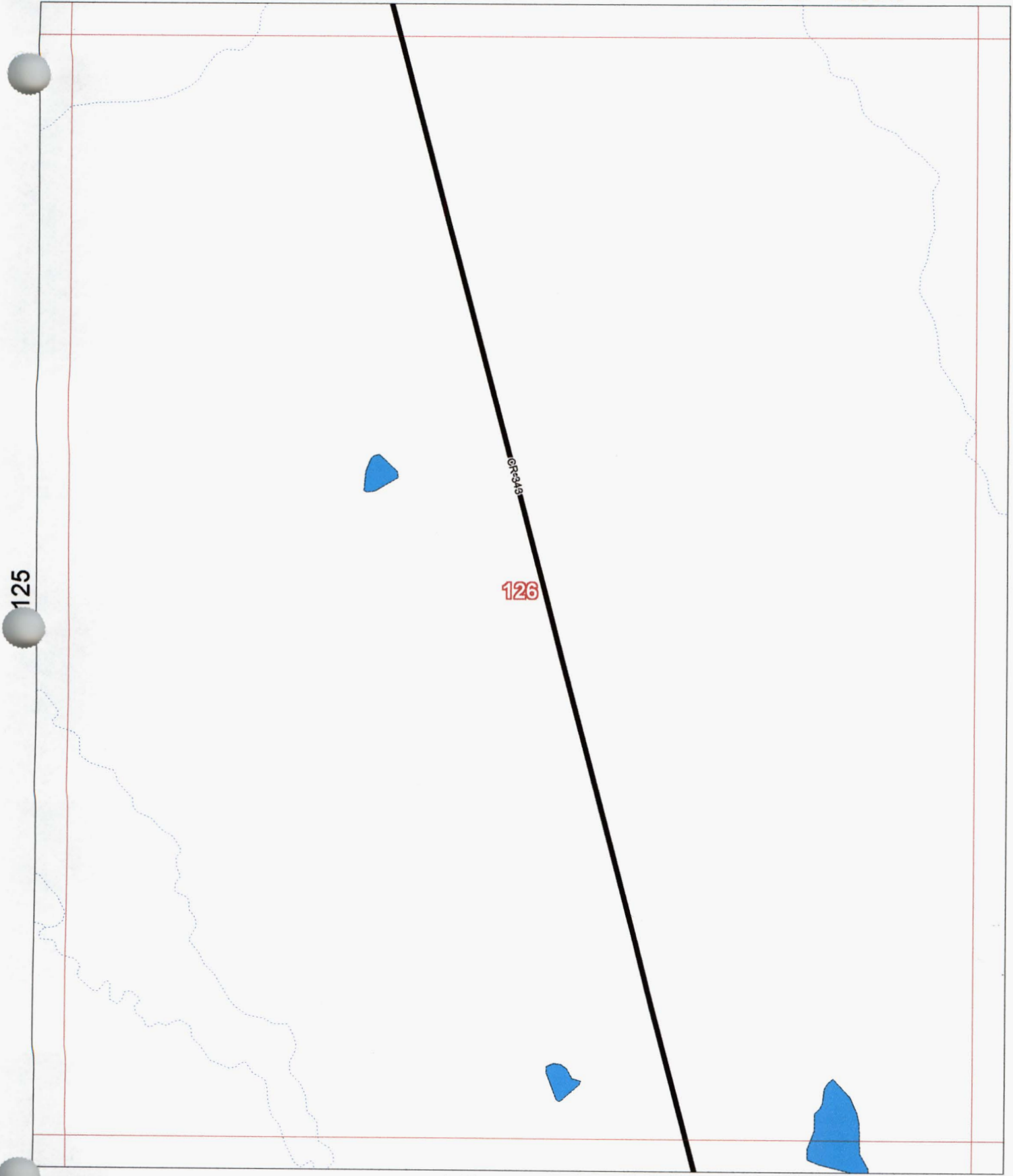
Numbers Along Margins reflect  
Page # of Adjacent Map Grids

County Maintained Road   
State/Fed Hwy  Other Road   
Grid Line 

# Atascosa County, Texas

109

Scale 1 in = 2000 ft



Allison, Bass & Assoc.  
512-482-0701  
R.Bass@Allison-Bass.com

142

8-Oct-2007

Map # 126

Numbers Along Margins reflect  
Page # of Adjacent Map Grids

County Maintained Road   
State/Fed Hwy  Other Road   
Grid Line 

# Atascosa County, Texas

110

Scale 1 in = 2000 ft



126

127

128

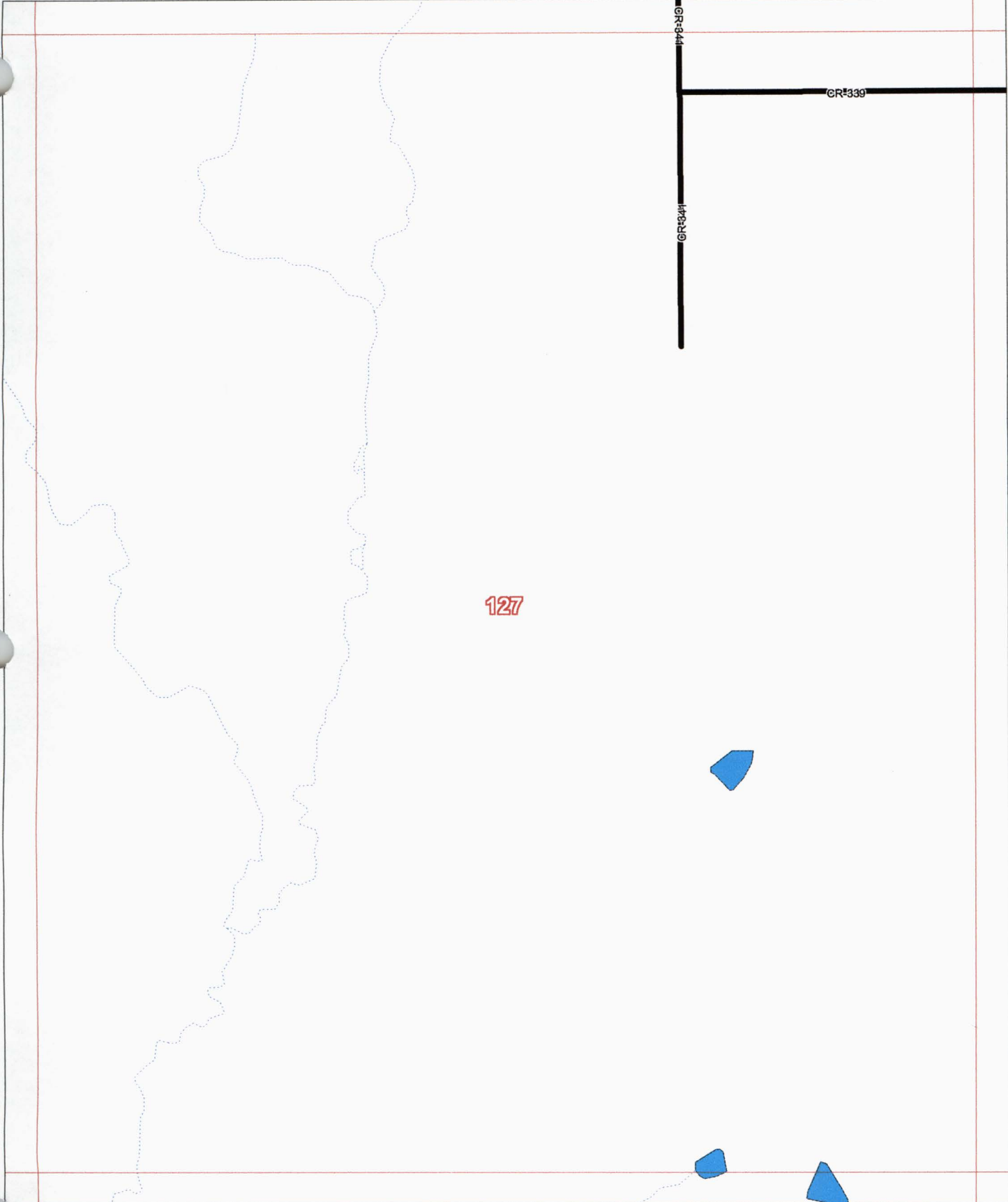
143

8-Oct-2007

Map # 127

Allison, Bass & Assoc.  
512-482-0701  
R.Bass@Allison-Bass.com

Numbers Along Margins reflect  
Page # of Adjacent Map Grids

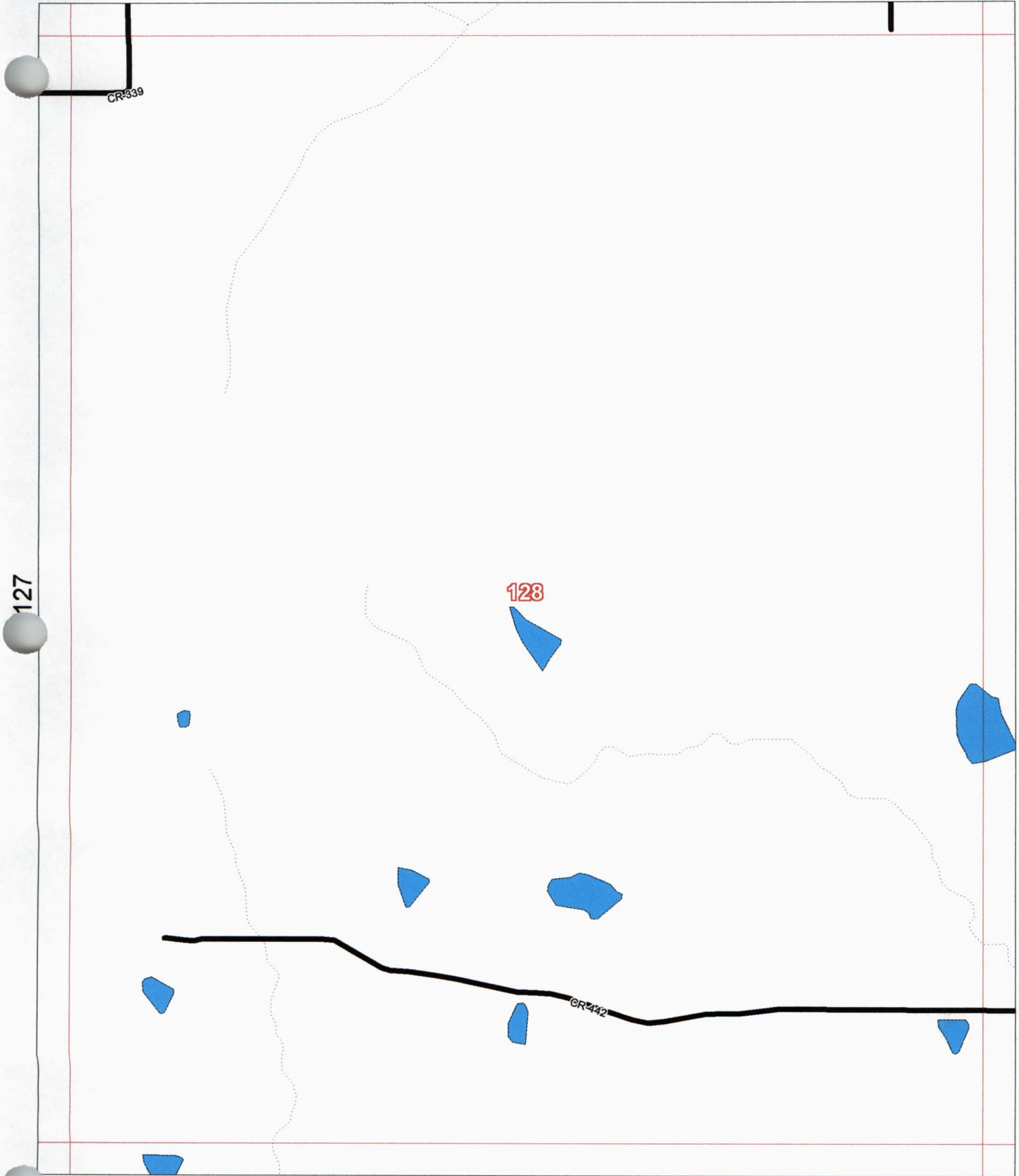


County Maintained Road   
State/Fed Hwy  Other Road   
Grid Line 

# Atascosa County, Texas

111

Scale 1 in = 2000 ft



127

129

128

144

Allison, Bass & Assoc.  
512-482-0701  
R.Bass@Allison-Bass.com

Numbers Along Margins reflect  
Page # of Adjacent Map Grids

8-Oct-2007

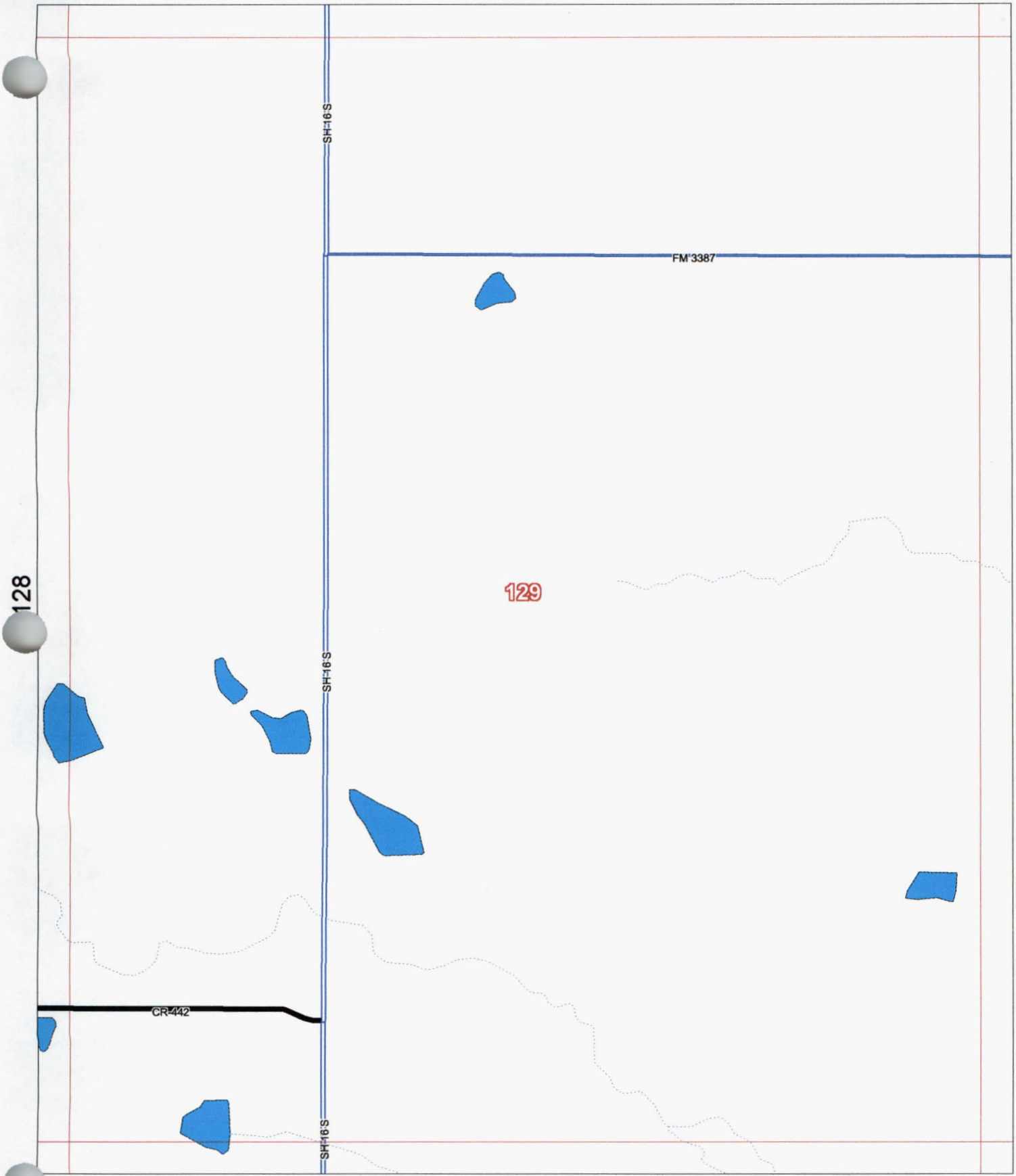
Map # 128

County Maintained Road   
State/Fed Hwy  Other Road   
Grid Line 

# Atascosa County, Texas

112

Scale 1 in = 2000 ft



Allison, Bass & Assoc.  
512-482-0701  
R.Bass@Allison-Bass.com

145

8-Oct-2007

Map # 129

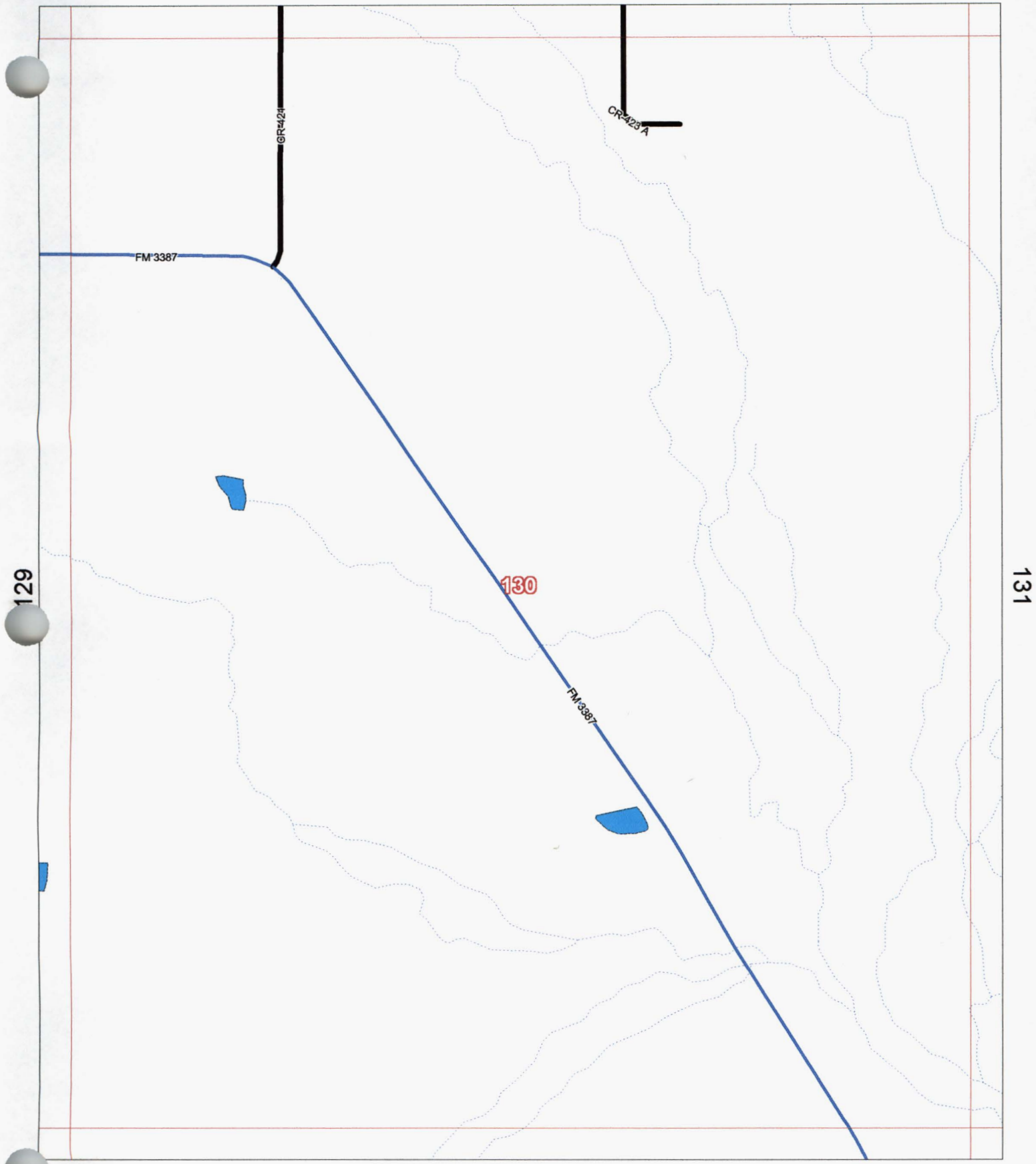
Numbers Along Margins reflect  
Page # of Adjacent Map Grids

County Maintained Road   
State/Fed Hwy  Other Road   
Grid Line 

# Atascosa County, Texas

113

Scale 1 in = 2000 ft



Allison, Bass & Assoc.  
512-482-0701  
R.Bass@Allison-Bass.com

146

8-Oct-2007

Map # 130

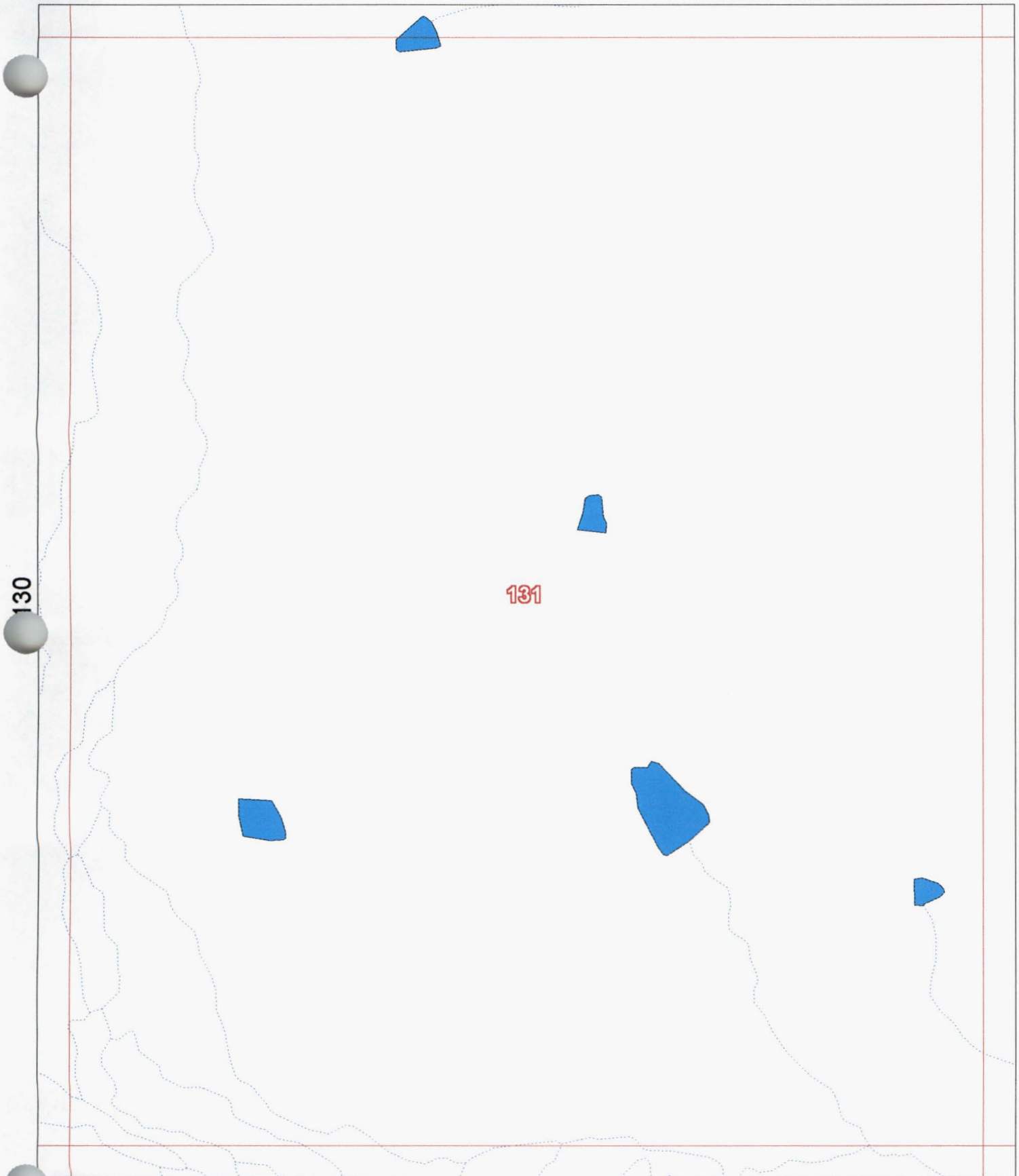
Numbers Along Margins reflect  
Page # of Adjacent Map Grids

County Maintained Road   
State/Fed Hwy  Other Road   
Grid Line 

# Atascosa County, Texas

114

Scale 1 in = 2000 ft



Allison, Bass & Assoc.  
512-482-0701  
R.Bass@Allison-Bass.com

147

8-Oct-2007

Map # 131

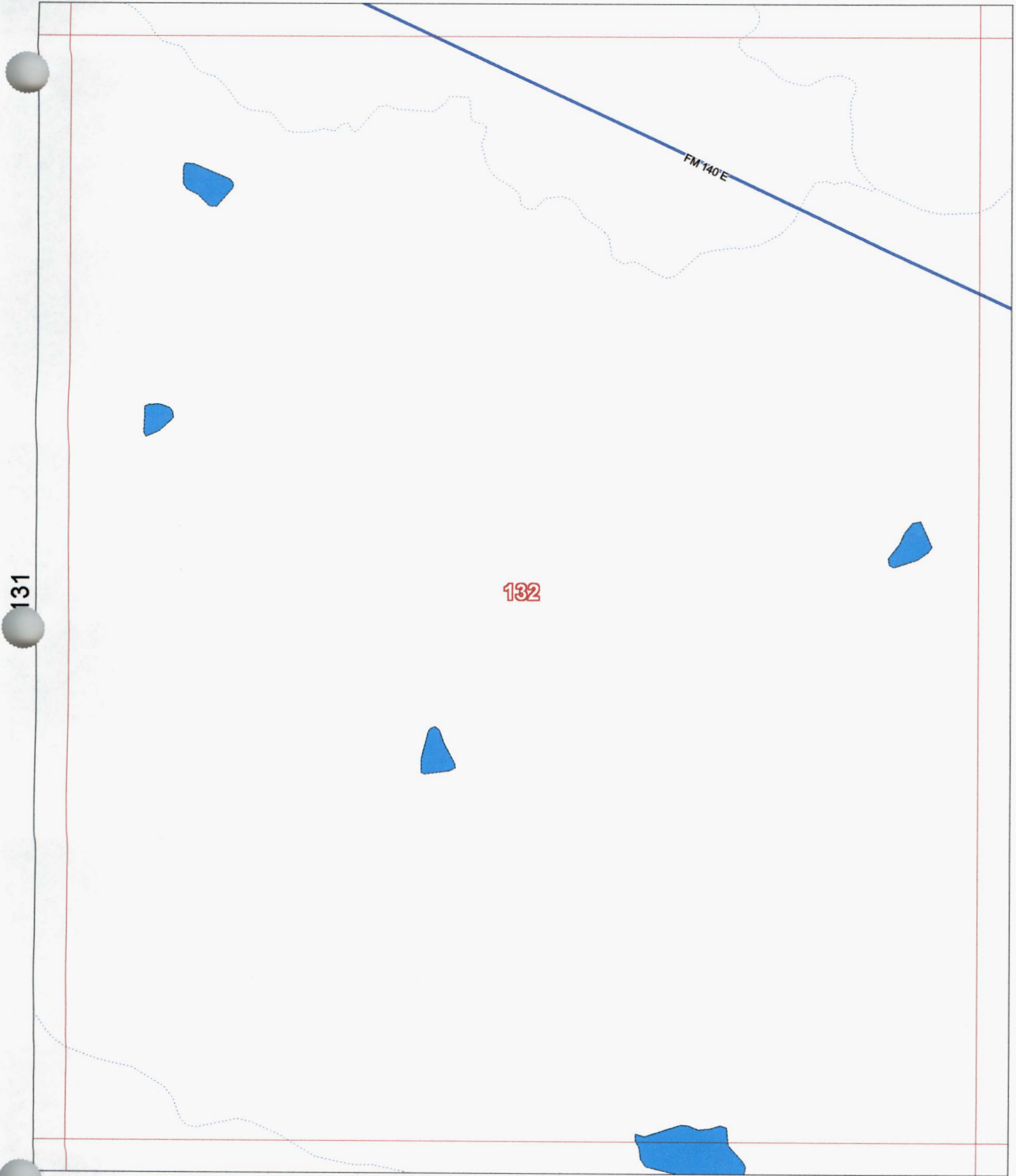
Numbers Along Margins reflect  
Page # of Adjacent Map Grids

County Maintained Road   
State/Fed Hwy  Other Road   
Grid Line 

# Atascosa County, Texas

115

Scale 1 in = 2000 ft



131

132

133

148

Allison, Bass & Assoc.  
512-482-0701  
R.Bass@Allison-Bass.com

Numbers Along Margins reflect  
Page # of Adjacent Map Grids

8-Oct-2007

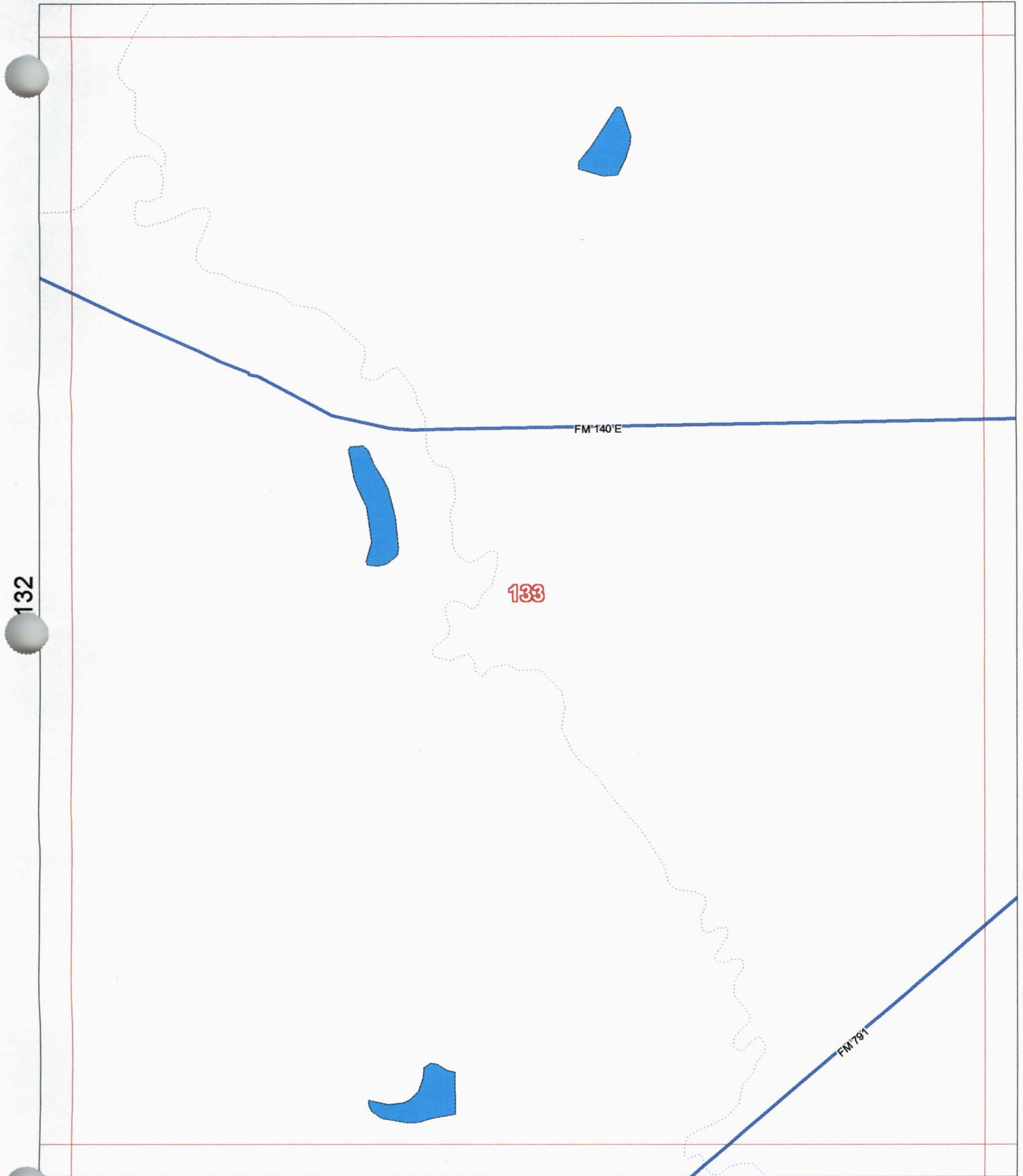
Map # 132

County Maintained Road   
State/Fed Hwy  Other Road   
Grid Line 

# Atascosa County, Texas

116

Scale 1 in = 2000 ft



131

134

133

149

8-Oct-2007

Map # 133

Allison, Bass & Assoc.  
512-482-0701  
R.Bass@Allison-Bass.com

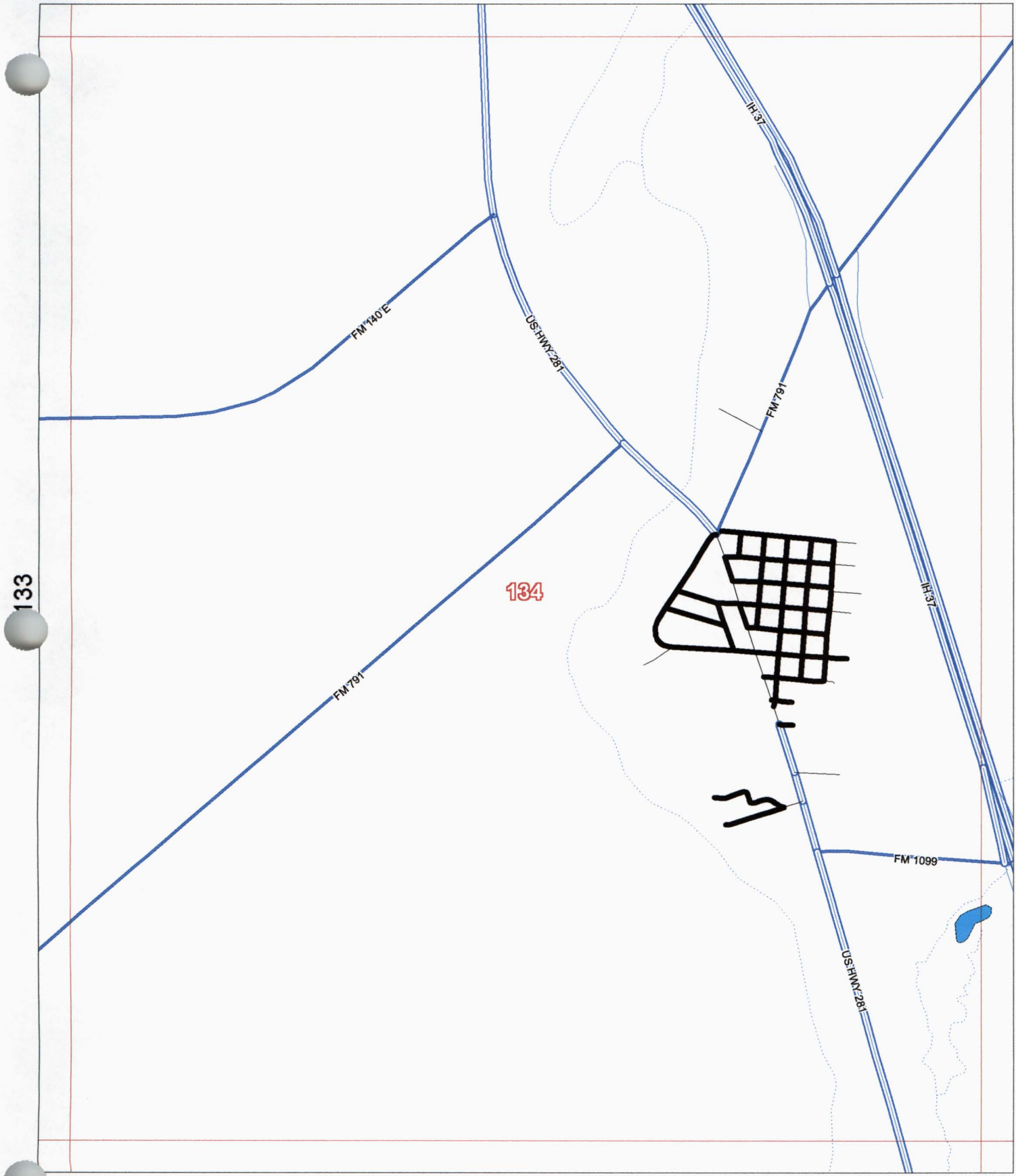
Numbers Along Margins reflect  
Page # of Adjacent Map Grids

County Maintained Road   
State/Fed Hwy  Other Road   
Grid Line 

# Atascosa County, Texas

117

Scale 1 in = 2000 ft



Allison, Bass & Assoc.  
512-482-0701  
R.Bass@Allison-Bass.com

150

8-Oct-2007

Map # 134

Numbers Along Margins reflect  
Page # of Adjacent Map Grids



134

GRMONTREY RD

GRICHMANN RD

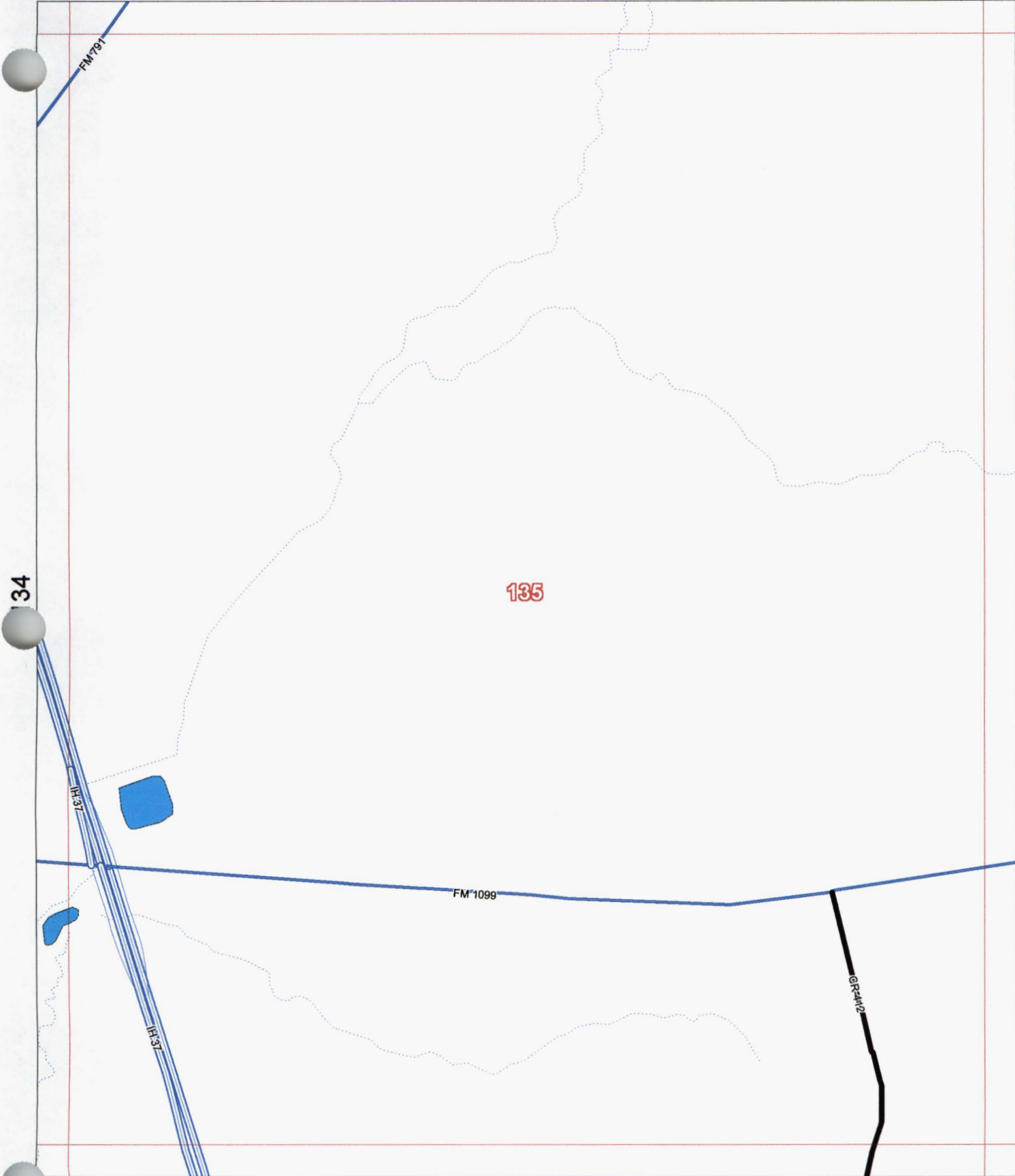
GRICHMANN RD

US HWY 281

County Maintained Road   
State/Fed Hwy  Other Road   
Grid Line 

# Atascosa County, Texas

118 Scale 1 in = 2000 ft







Allison, Bass & Assoc.  
512-482-0701  
R.Bass@Allison-Bass.com

151

Numbers Along Margins reflect  
Page # of Adjacent Map Grids

8-Oct-2007

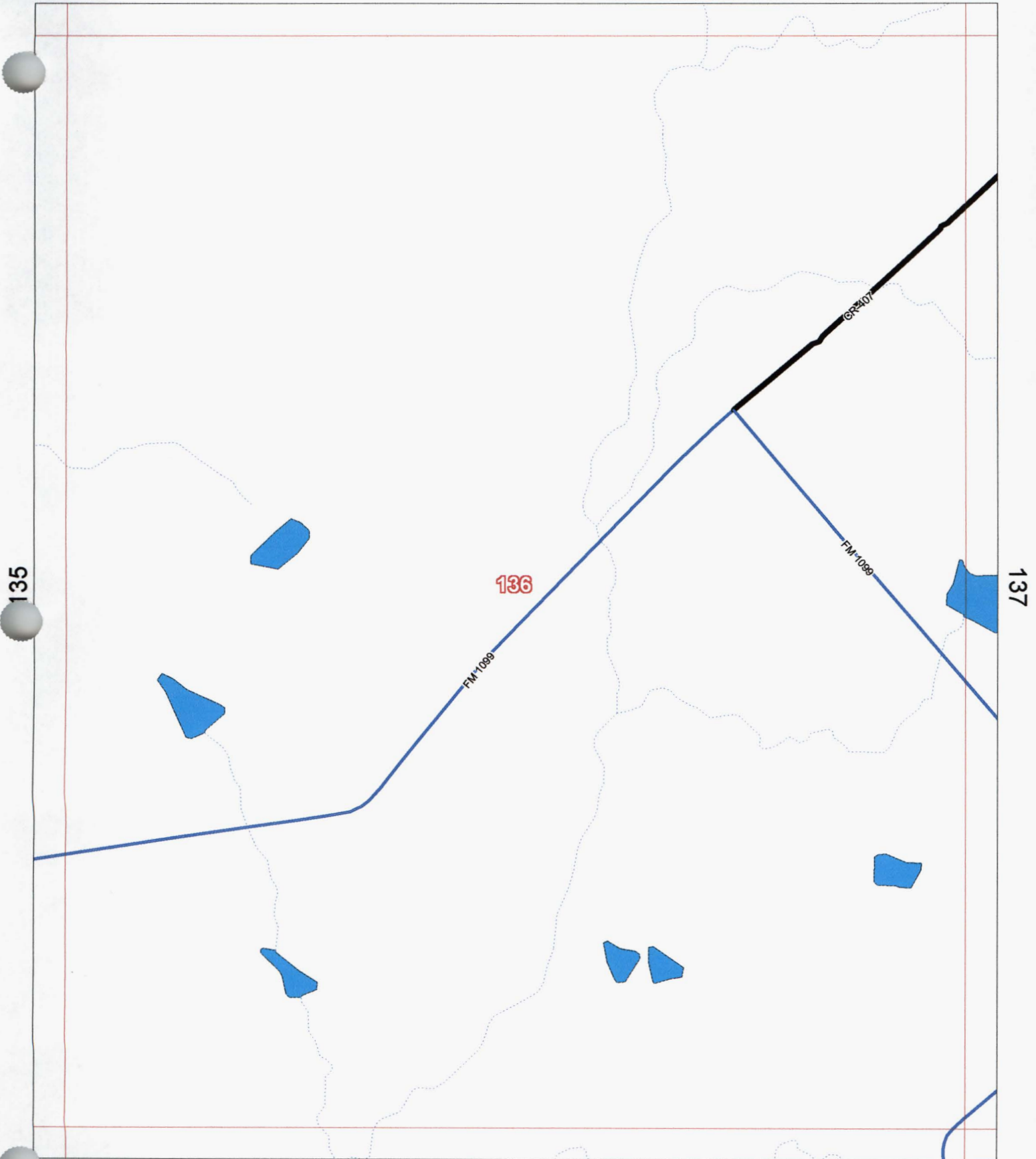
Map # 135

County Maintained Road   
State/Fed Hwy  Other Road   
Grid Line 

# Atascosa County, Texas

119

Scale 1 in = 2000 ft



Allison, Bass & Assoc.  
512-482-0701  
R.Bass@Allison-Bass.com

152

8-Oct-2007

Map # 136

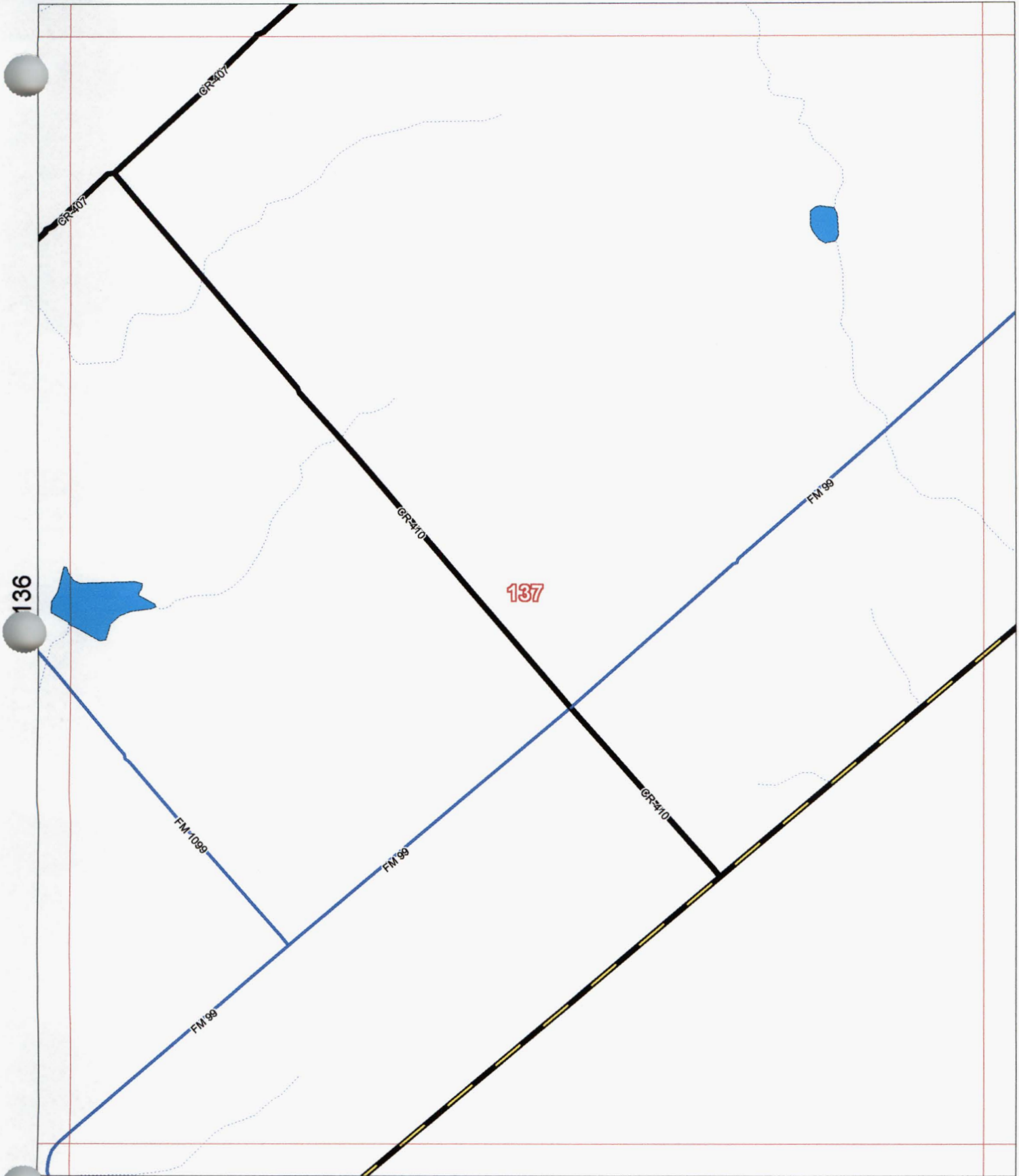
Numbers Along Margins reflect  
Page # of Adjacent Map Grids

County Maintained Road   
State/Fed Hwy  Other Road   
Grid Line 

# Atascosa County, Texas

120

Scale 1 in = 2000 ft



Allison, Bass & Assoc.  
512-482-0701  
R.Bass@Allison-Bass.com

153

Numbers Along Margins reflect  
Page # of Adjacent Map Grids

8-Oct-2007

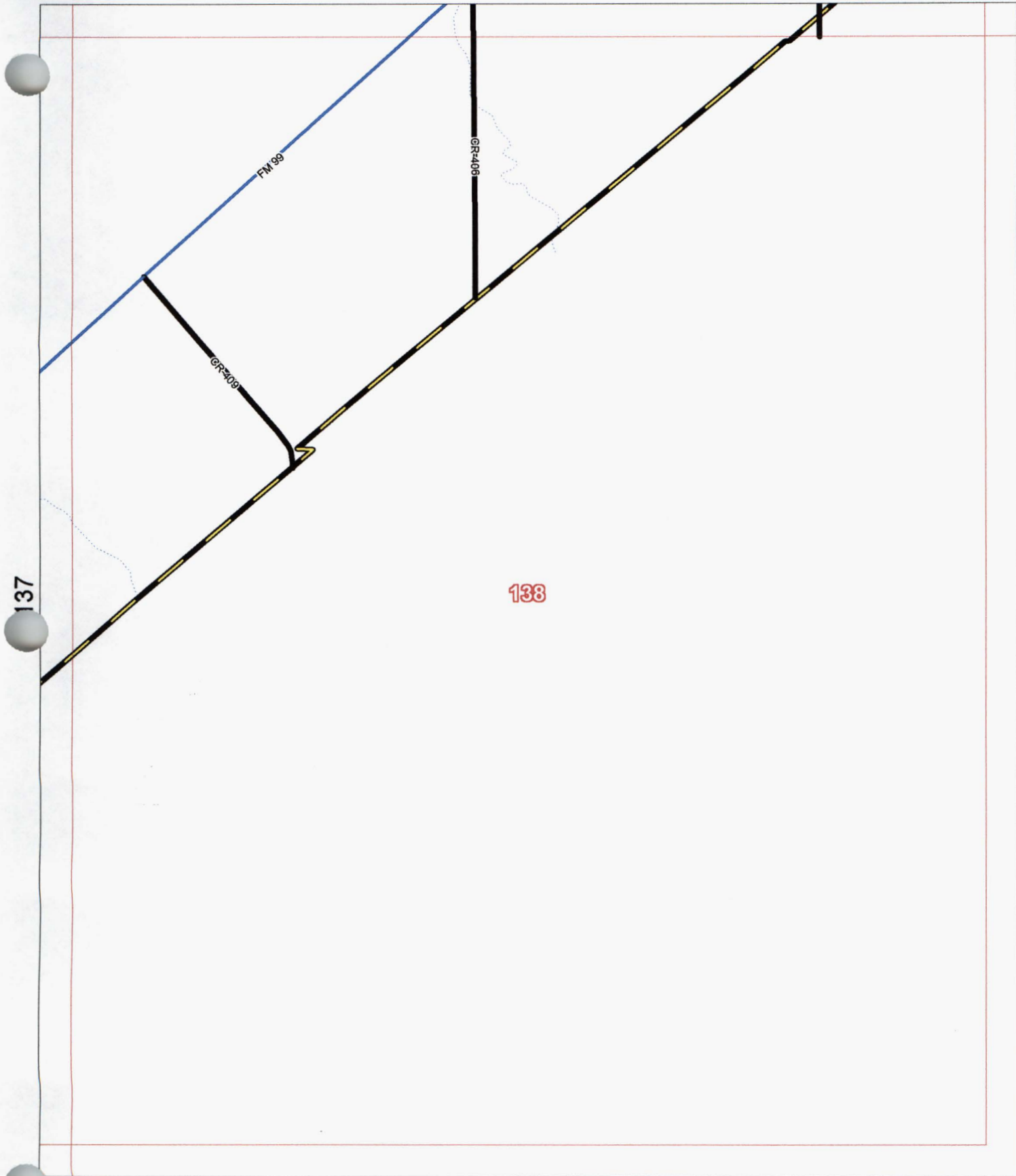
Map # 137

County Maintained Road   
State/Fed Hwy  Other Road   
Grid Line 

# Atascosa County, Texas

121

Scale 1 in = 2000 ft



County Maintained Road

State/Fed Hwy

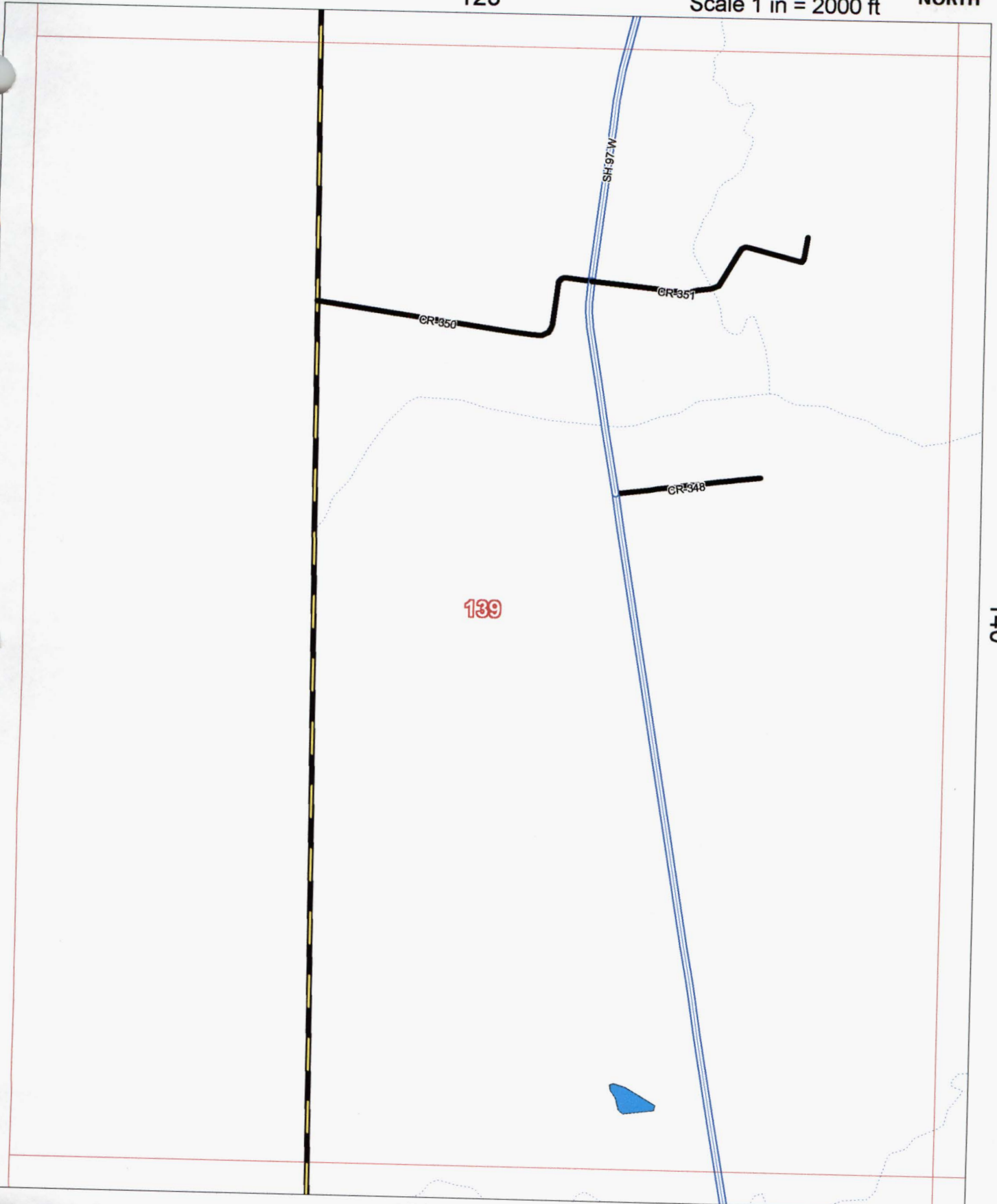
Other Road

Grid Line

# Atascosa County, Texas

123

Scale 1 in = 2000 ft



Allison, Bass & Assoc.  
 512-482-0701  
 R.Bass@Allison-Bass.com

Numbers Along Margins reflect  
 Page # of Adjacent Map Grids

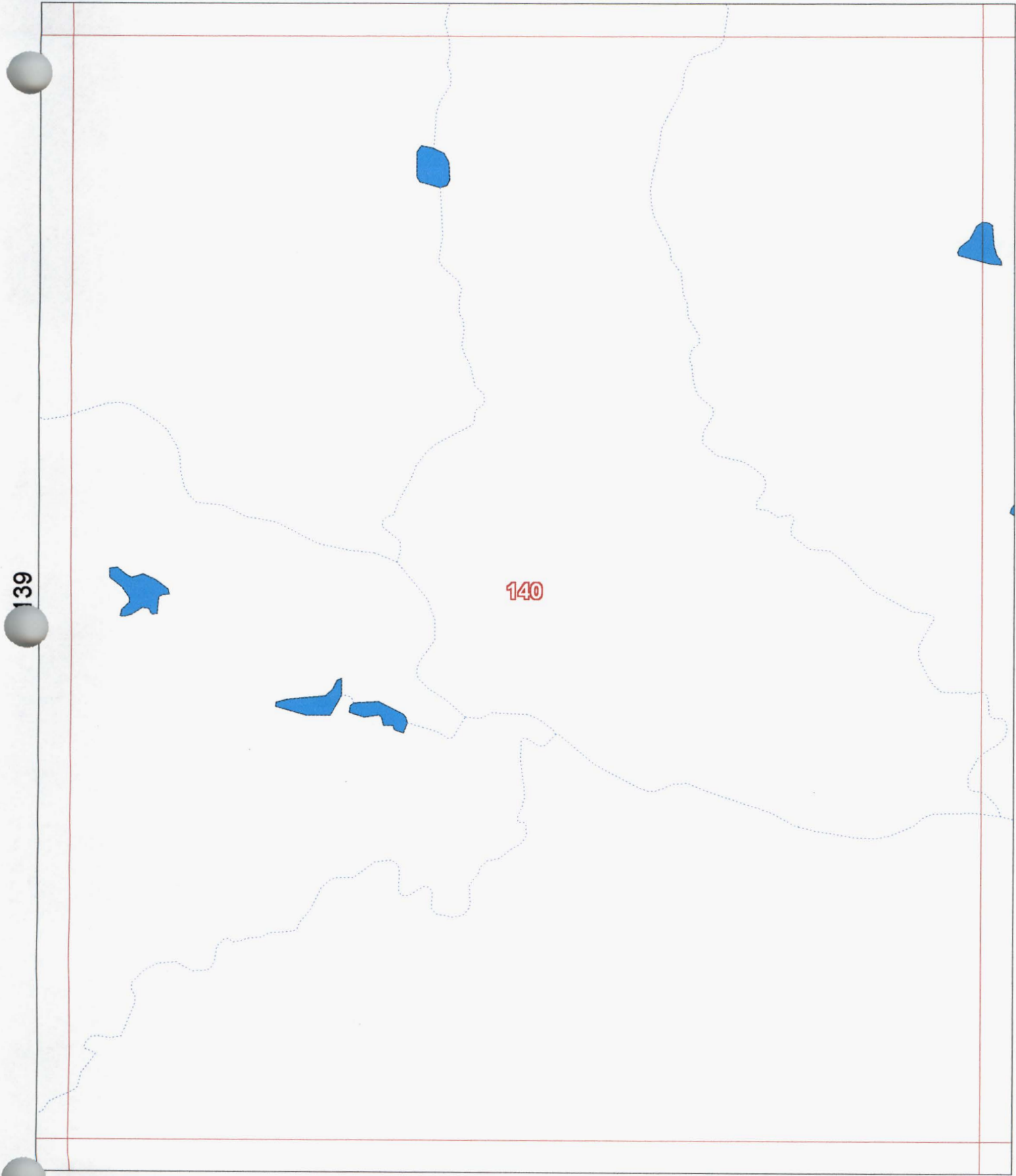
8-Oct-2007  
 Map # 139

County Maintained Road   
State/Fed Hwy  Other Road   
Grid Line 

# Atascosa County, Texas

124

Scale 1 in = 2000 ft



Allison, Bass & Assoc.  
512-482-0701  
R.Bass@Allison-Bass.com

155

8-Oct-2007

Map # 140

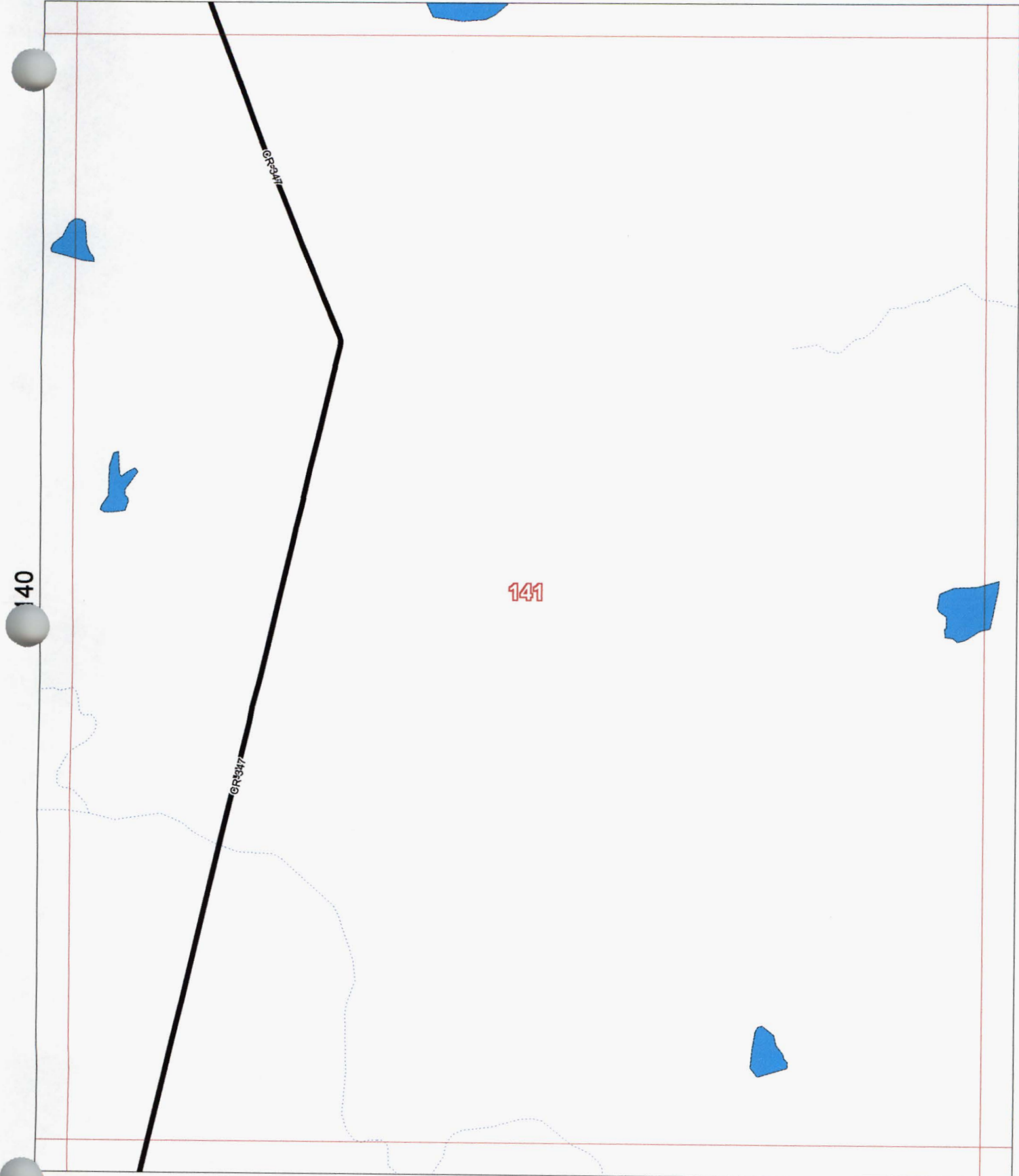
Numbers Along Margins reflect  
Page # of Adjacent Map Grids

County Maintained Road   
State/Fed Hwy  Other Road   
Grid Line 

# Atascosa County, Texas

125

Scale 1 in = 2000 ft



140

141

142

156

Allison, Bass & Assoc.  
512-482-0701  
R.Bass@Allison-Bass.com

8-Oct-2007

Map # 141

Numbers Along Margins reflect  
Page # of Adjacent Map Grids

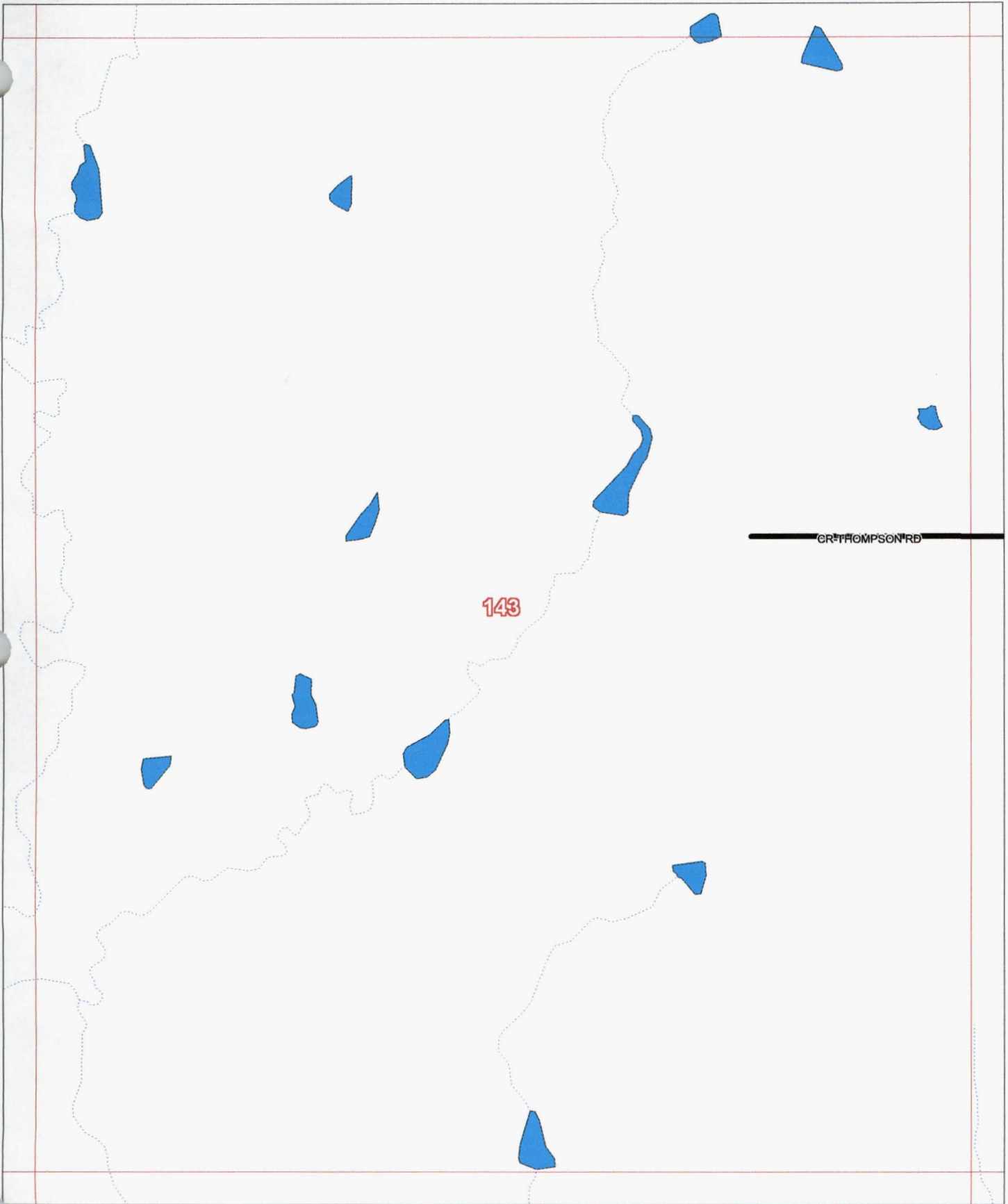


County Maintained Road   
State/Fed Hwy  Other Road   
Grid Line 

# Atascosa County, Texas

127

Scale 1 in = 2000 ft



142

143

144

GRIFTHOMPSON RD

158

8-Oct-2007

Allison, Bass & Assoc.  
512-482-0701  
R.Bass@Allison-Bass.com

Numbers Along Margins reflect  
Page # of Adjacent Map Grids

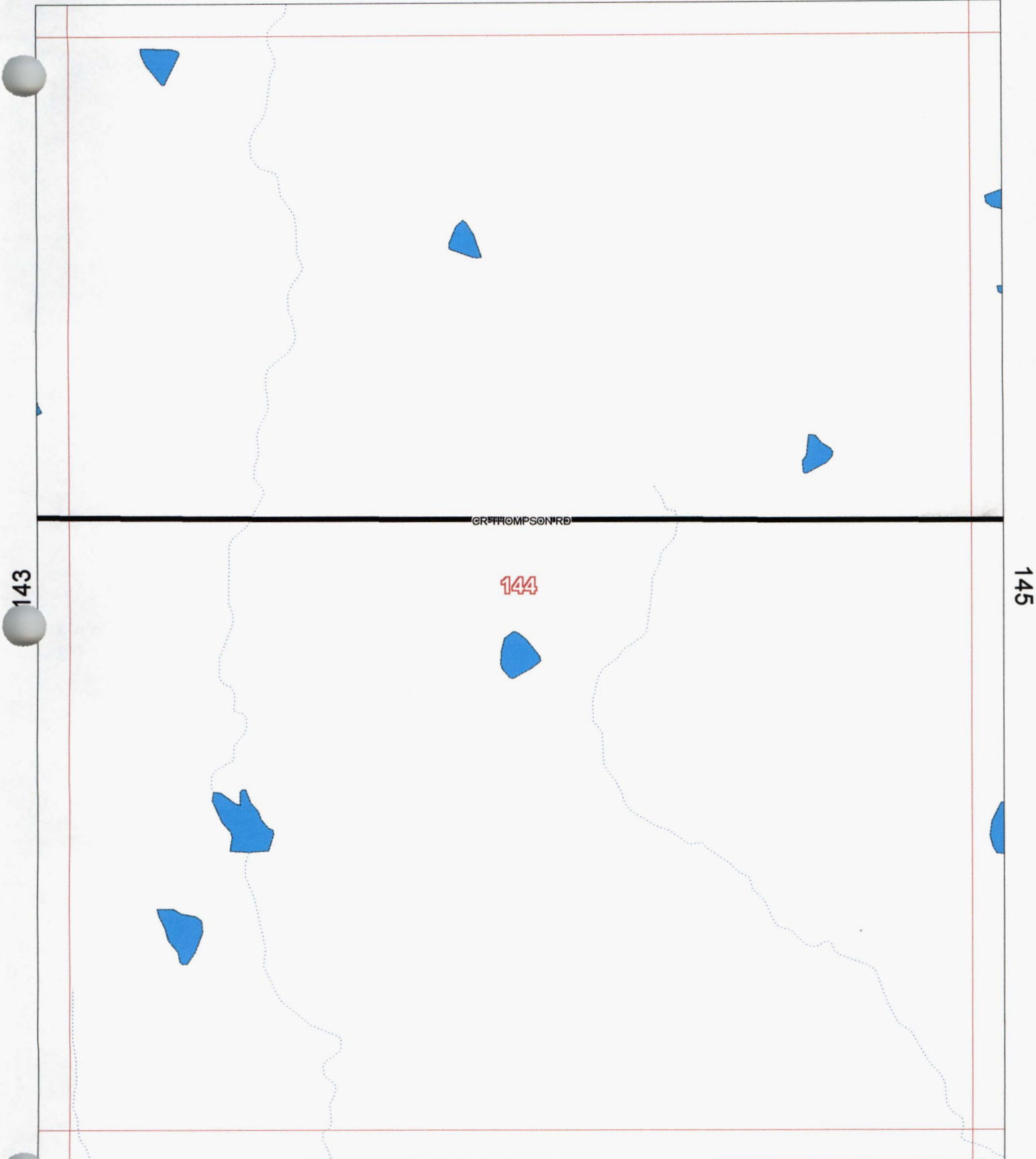
Map # 143

County Maintained Road   
State/Fed Hwy  Other Road   
Grid Line 

# Atascosa County, Texas

128

Scale 1 in = 2000 ft



143

145

159

8-Oct-2007

Allison, Bass & Assoc.  
512-482-0701  
R.Bass@Allison-Bass.com

Numbers Along Margins reflect  
Page # of Adjacent Map Grids

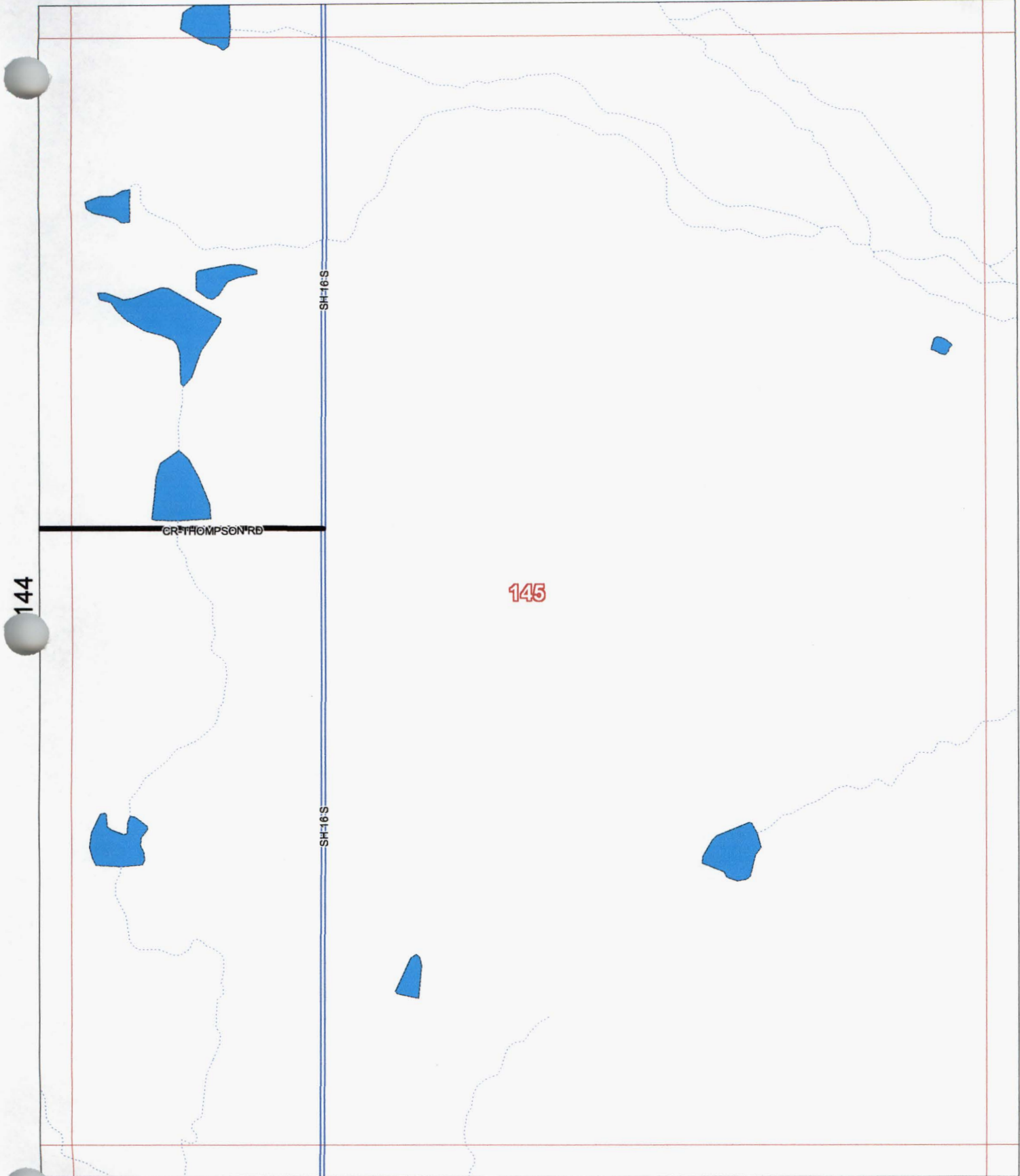
Map # **144**

County Maintained Road   
State/Fed Hwy  Other Road   
Grid Line 

# Atascosa County, Texas

129

Scale 1 in = 2000 ft



144

145

146

GR THOMPSON RD

SH 6

SH 6

160

8-Oct-2007

Allison, Bass & Assoc.  
512-482-0701  
R.Bass@Allison-Bass.com

Numbers Along Margins reflect  
Page # of Adjacent Map Grids

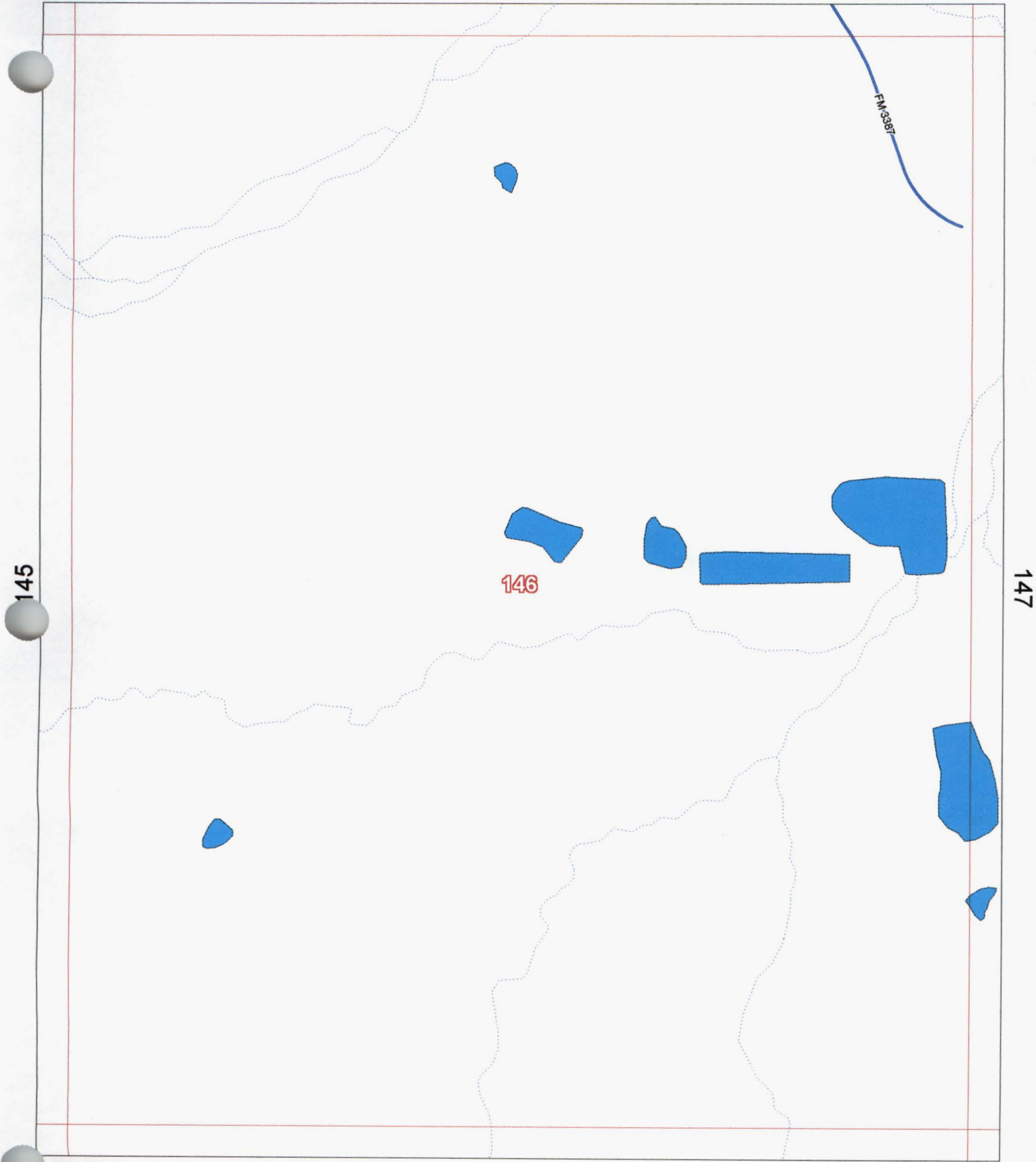
Map # 145

County Maintained Road   
State/Fed Hwy  Other Road   
Grid Line 

# Atascosa County, Texas

130

Scale 1 in = 2000 ft



Allison, Bass & Assoc.  
512-482-0701  
R.Bass@Allison-Bass.com

161

8-Oct-2007

Map # 146

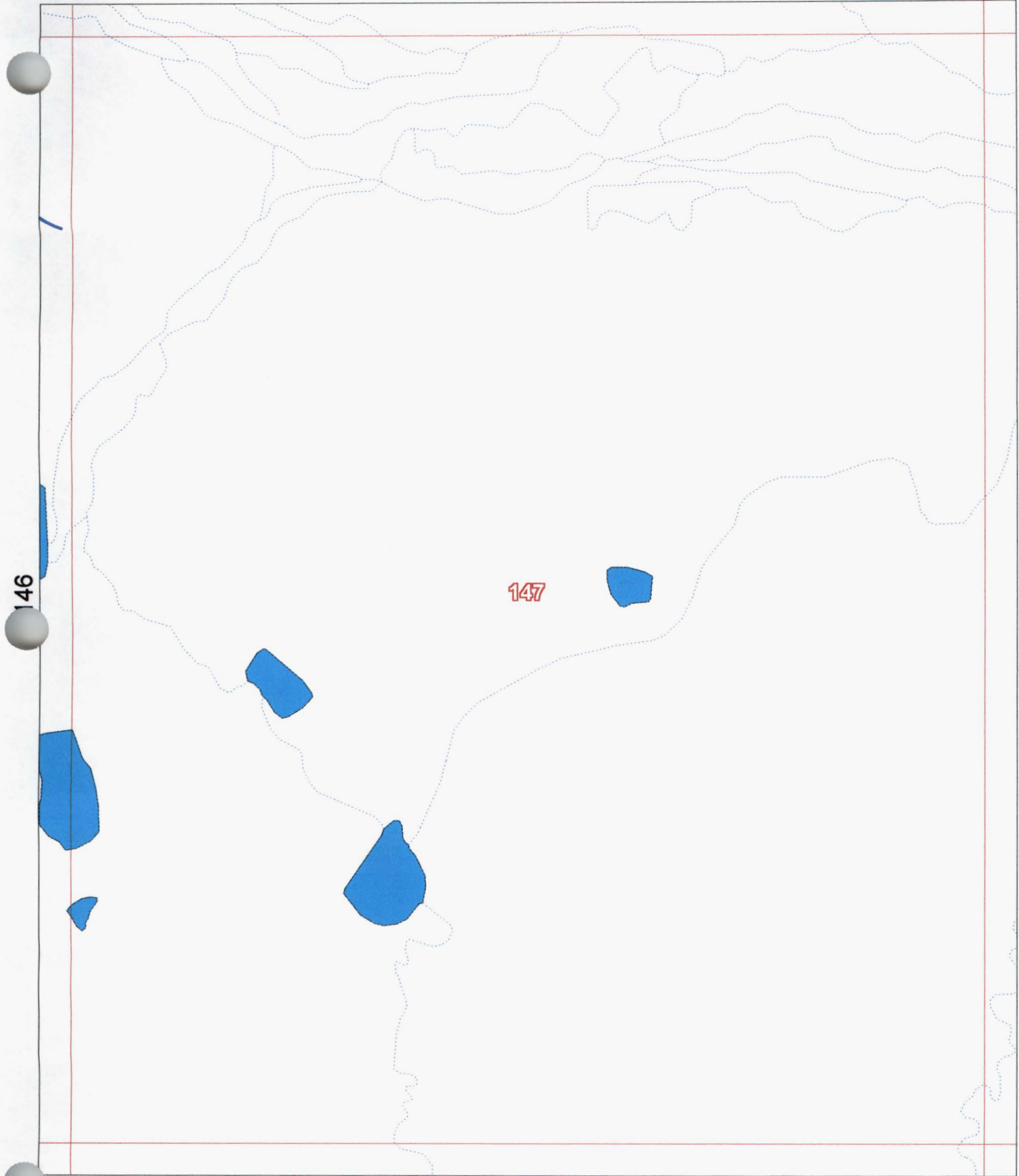
Numbers Along Margins reflect  
Page # of Adjacent Map Grids

County Maintained Road   
State/Fed Hwy  Other Road   
Grid Line 

# Atascosa County, Texas

131

Scale 1 in = 2000 ft



Allison, Bass & Assoc.  
512-482-0701  
R.Bass@Allison-Bass.com

162

Numbers Along Margins reflect  
Page # of Adjacent Map Grids

8-Oct-2007

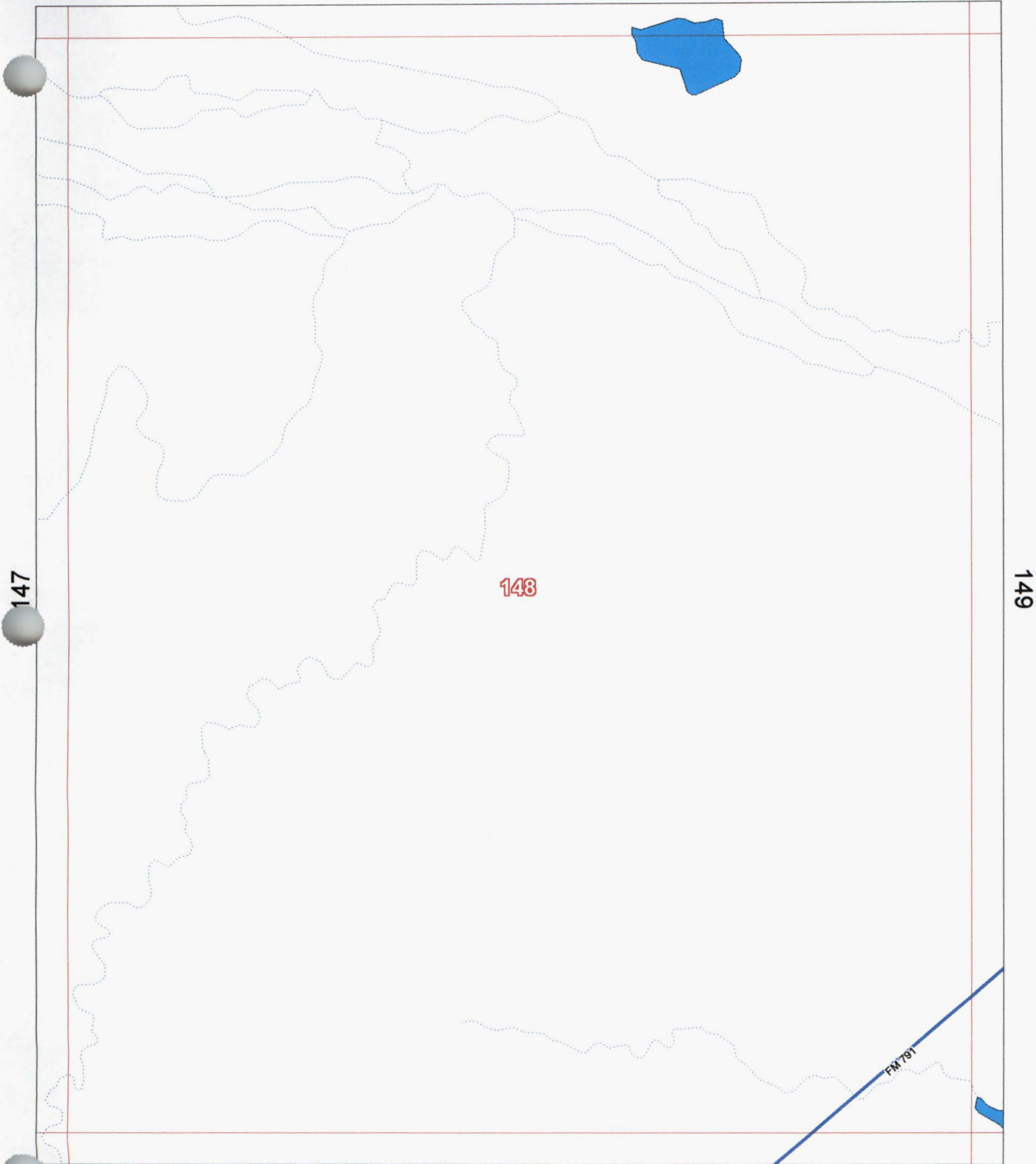
Map # 147

County Maintained Road   
State/Fed Hwy  Other Road   
Grid Line 

# Atascosa County, Texas

132

Scale 1 in = 2000 ft



147

148

149

Allison, Bass & Assoc.  
512-482-0701  
R.Bass@Allison-Bass.com

163

8-Oct-2007

Map # 148

Numbers Along Margins reflect  
Page # of Adjacent Map Grids

County Maintained Road   
State/Fed Hwy  Other Road   
Grid Line 

# Atascosa County, Texas

133

Scale 1 in = 2000 ft



148

150

149

FM 791

164

Allison, Bass & Assoc.

512-482-0701

R.Bass@Allison-Bass.com

Numbers Along Margins reflect  
Page # of Adjacent Map Grids

8-Oct-2007

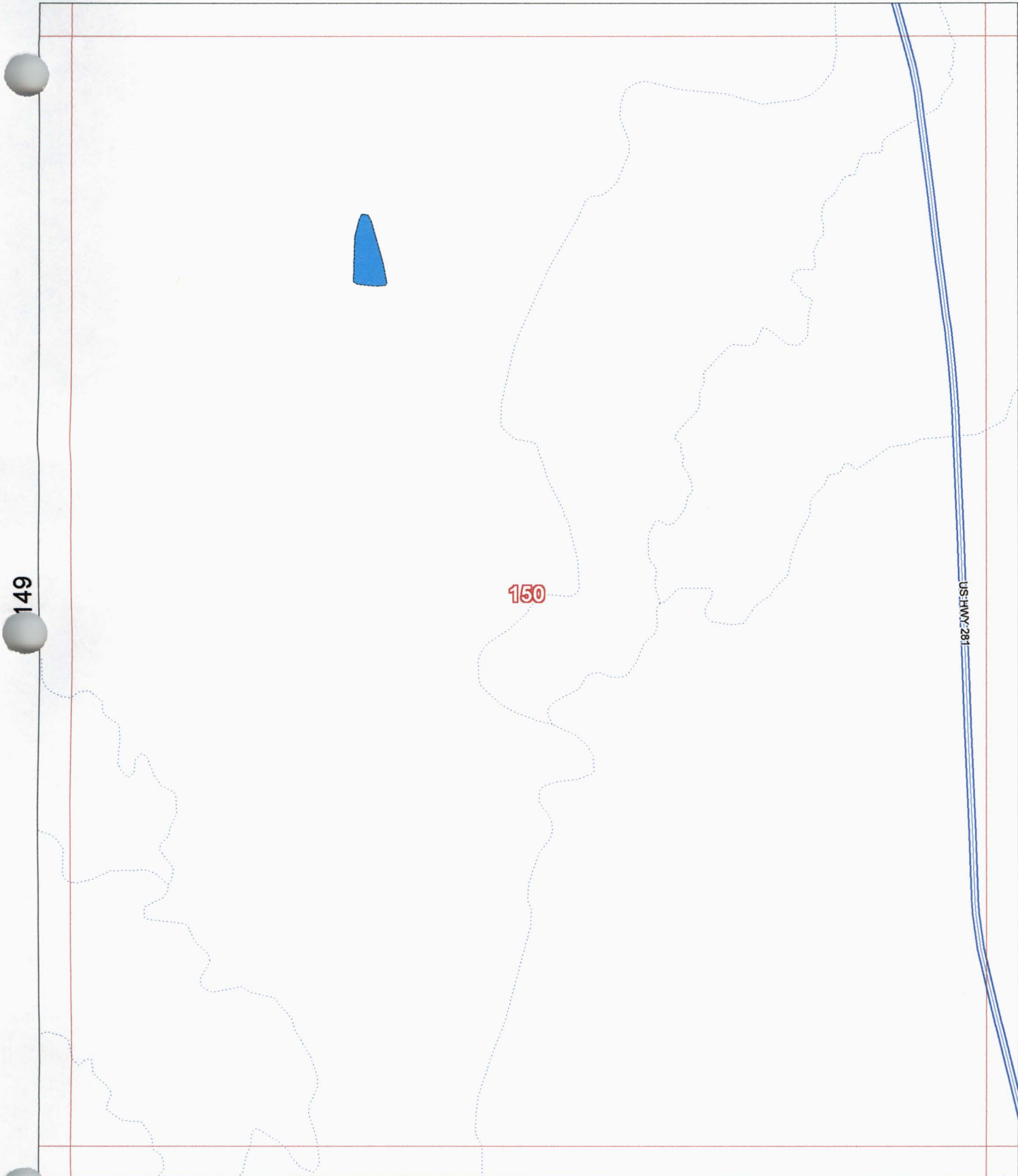
Map # 149

County Maintained Road   
State/Fed Hwy  Other Road   
Grid Line 

# Atascosa County, Texas

134

Scale 1 in = 2000 ft






Allison, Bass & Assoc.  
512-482-0701  
R.Bass@Allison-Bass.com

165

8-Oct-2007

Map # 150

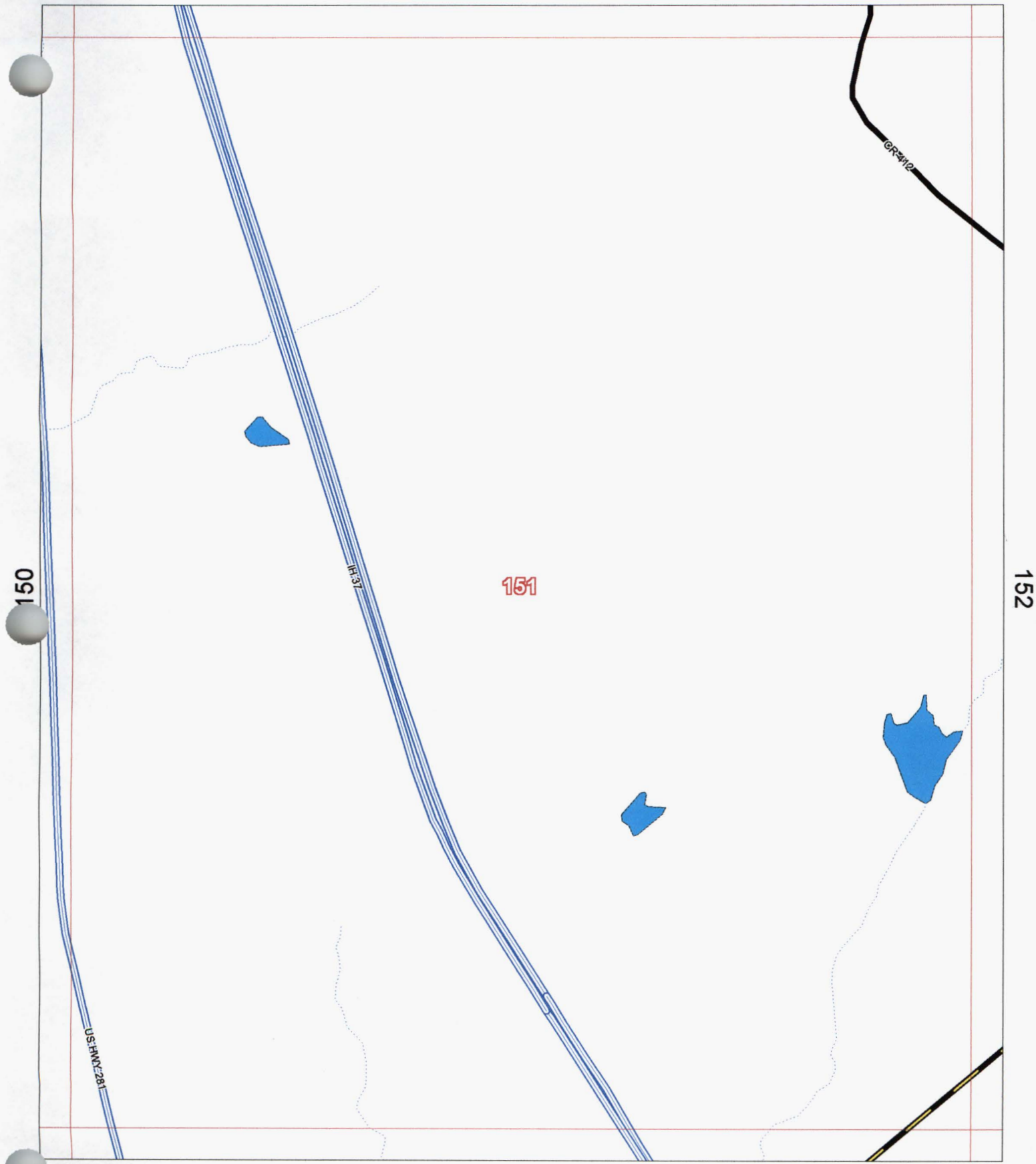
Numbers Along Margins reflect  
Page # of Adjacent Map Grids

County Maintained Road   
State/Fed Hwy  Other Road   
Grid Line 

# Atascosa County, Texas

135

Scale 1 in = 2000 ft



Allison, Bass & Assoc.  
512-482-0701  
R.Bass@Allison-Bass.com

166

8-Oct-2007

Map # 151

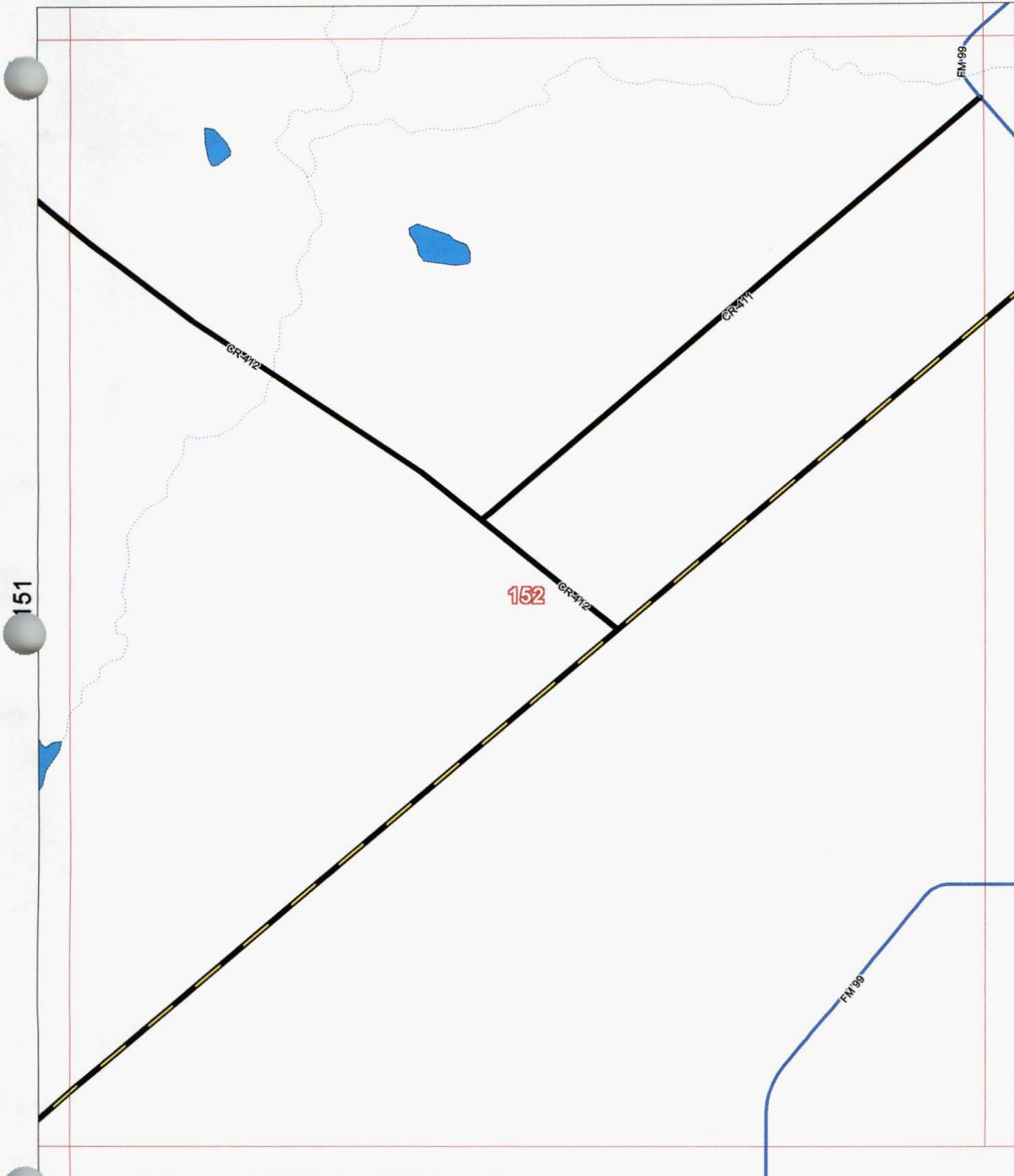
Numbers Along Margins reflect  
Page # of Adjacent Map Grids

County Maintained Road   
State/Fed Hwy  Other Road   
Grid Line 

# Atascosa County, Texas

136

Scale 1 in = 2000 ft



Allison, Bass & Assoc.  
512-482-0701  
R.Bass@Allison-Bass.com

Numbers Along Margins reflect  
Page # of Adjacent Map Grids

8-Oct-2007

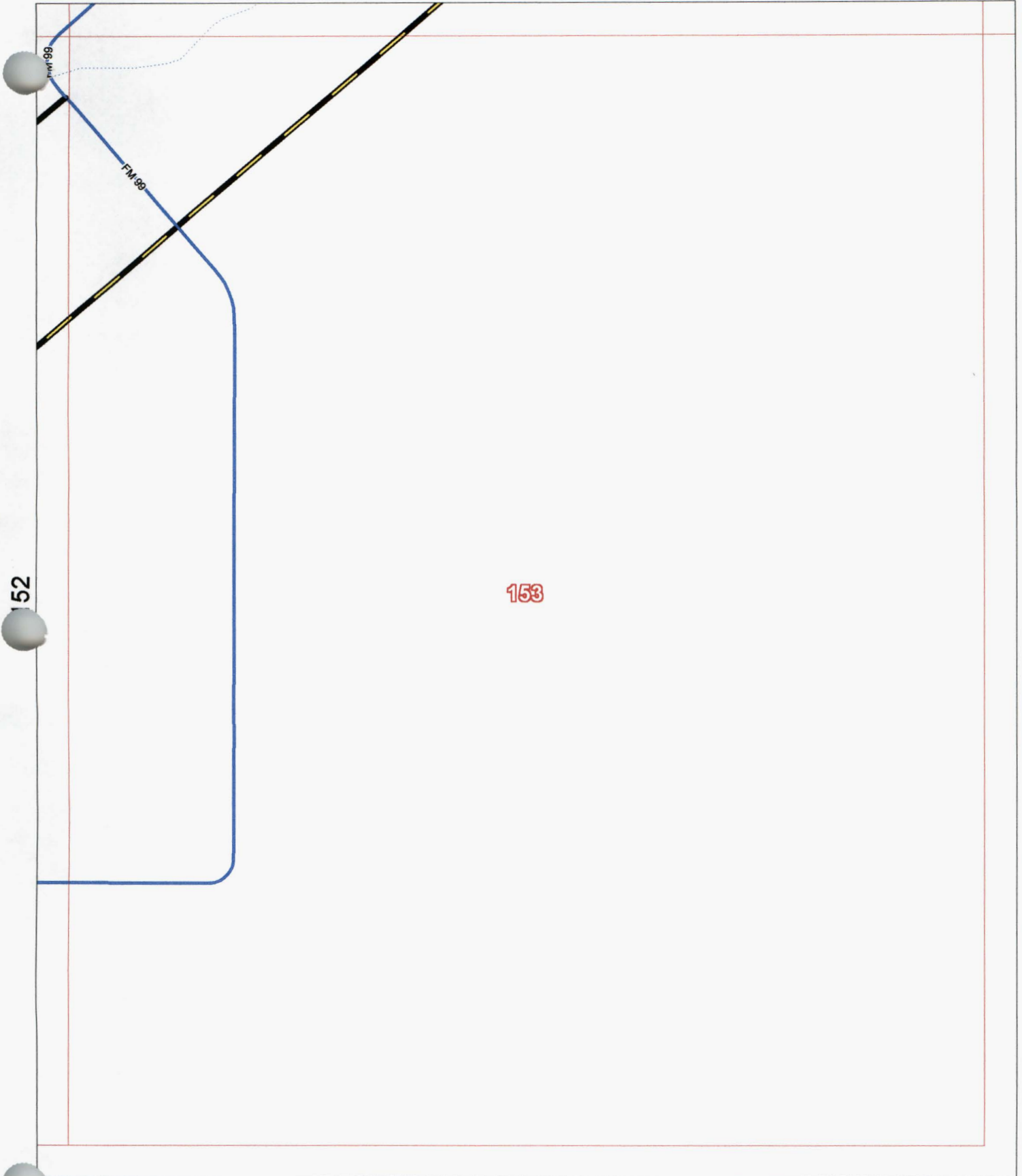
Map # 152

County Maintained Road   
State/Fed Hwy  Other Road   
Grid Line 

# Atascosa County, Texas

137

Scale 1 in = 2000 ft



152


153

Allison, Bass & Assoc.  
512-482-0701  
R.Bass@Allison-Bass.com

Numbers Along Margins reflect  
Page # of Adjacent Map Grids

8-Oct-2007

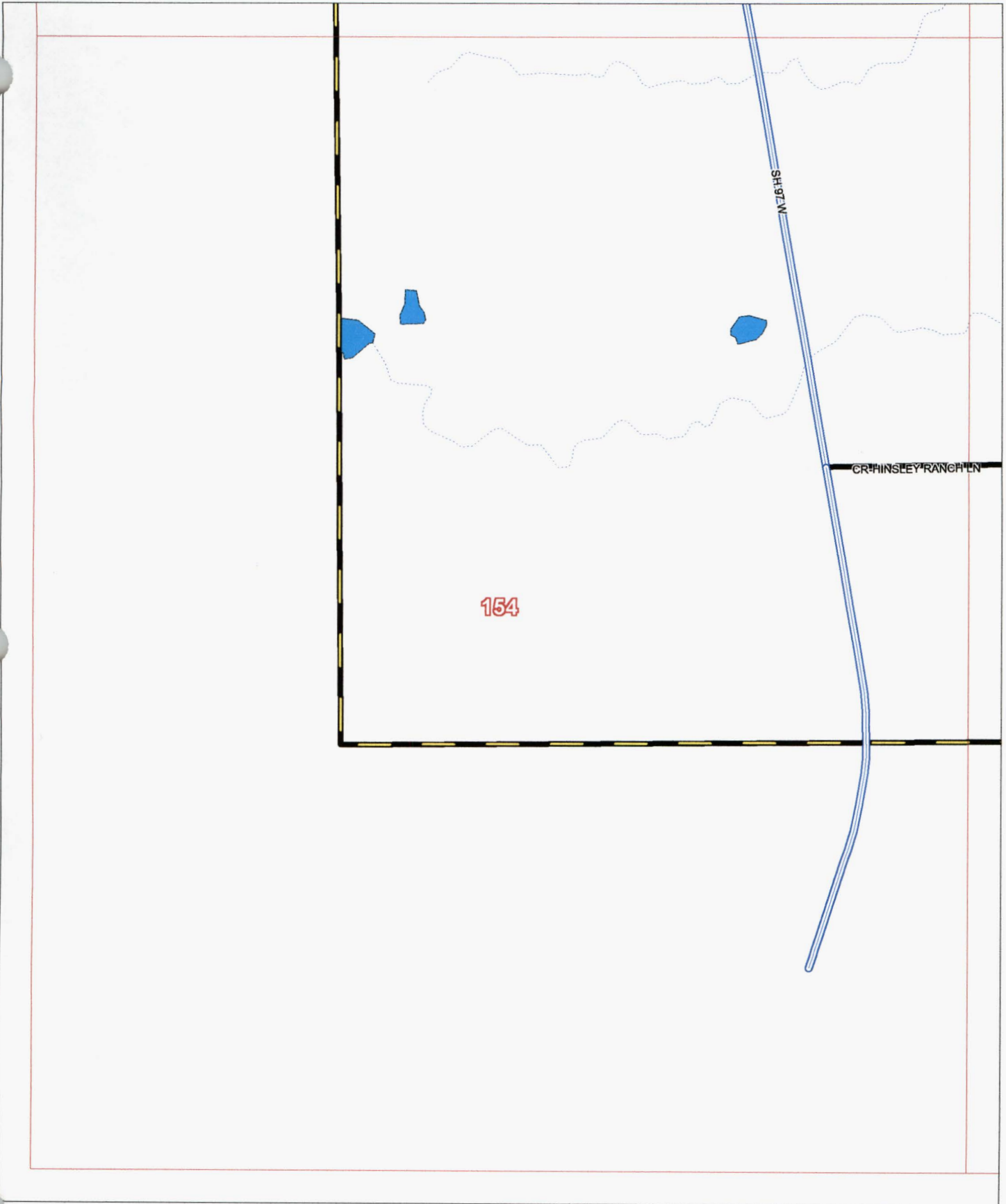
Map # 153

County Maintained Road   
State/Fed Hwy  Other Road   
Grid Line 

# Atascosa County, Texas





139

Scale 1 in = 2000 ft



154

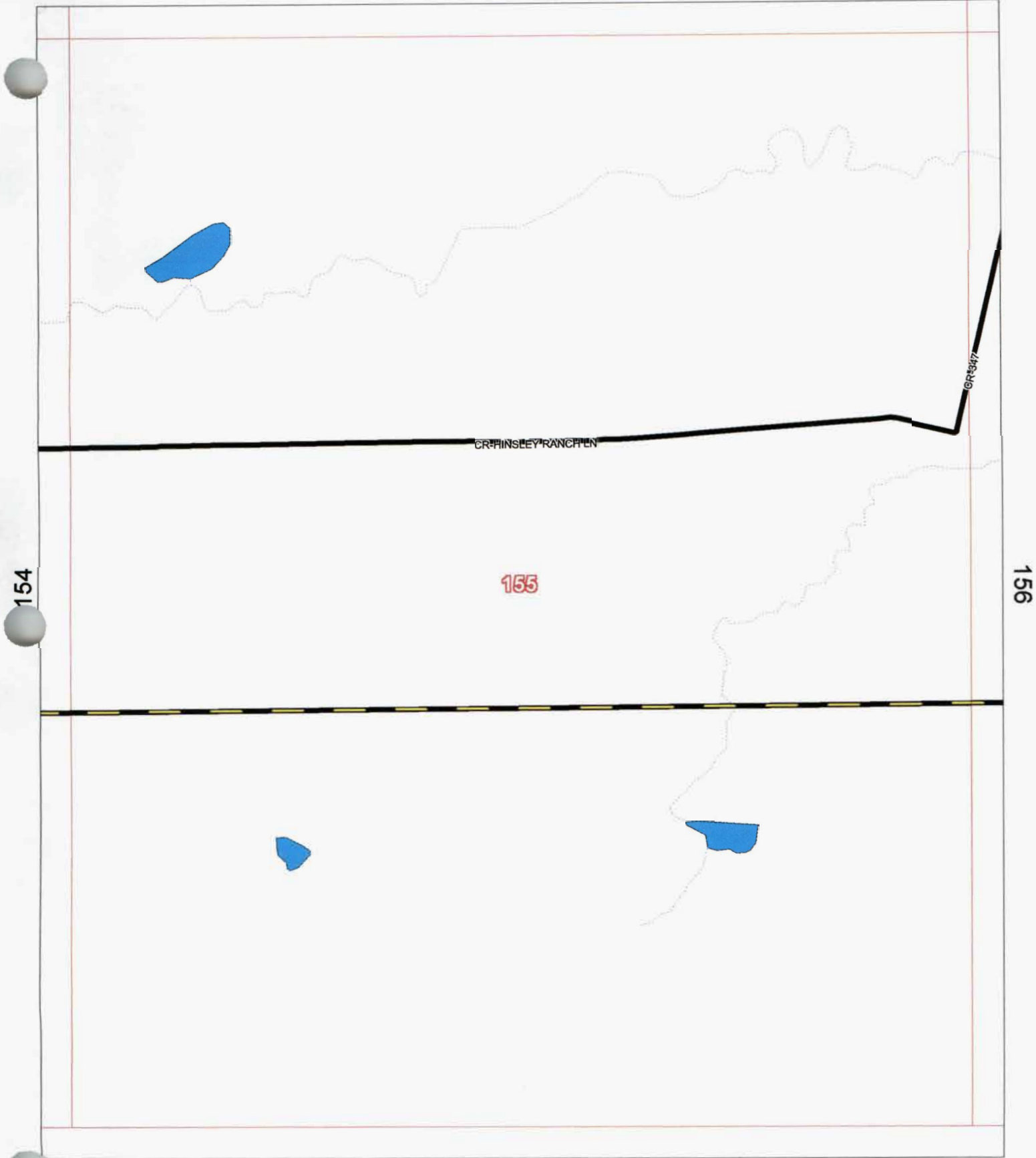
155

County Maintained Road   
State/Fed Hwy  Other Road   
Grid Line 

# Atascosa County, Texas

140

Scale 1 in = 2000 ft



Allison, Bass & Assoc.  
512-482-0701  
R.Bass@Allison-Bass.com

Numbers Along Margins reflect  
Page # of Adjacent Map Grids

8-Oct-2007

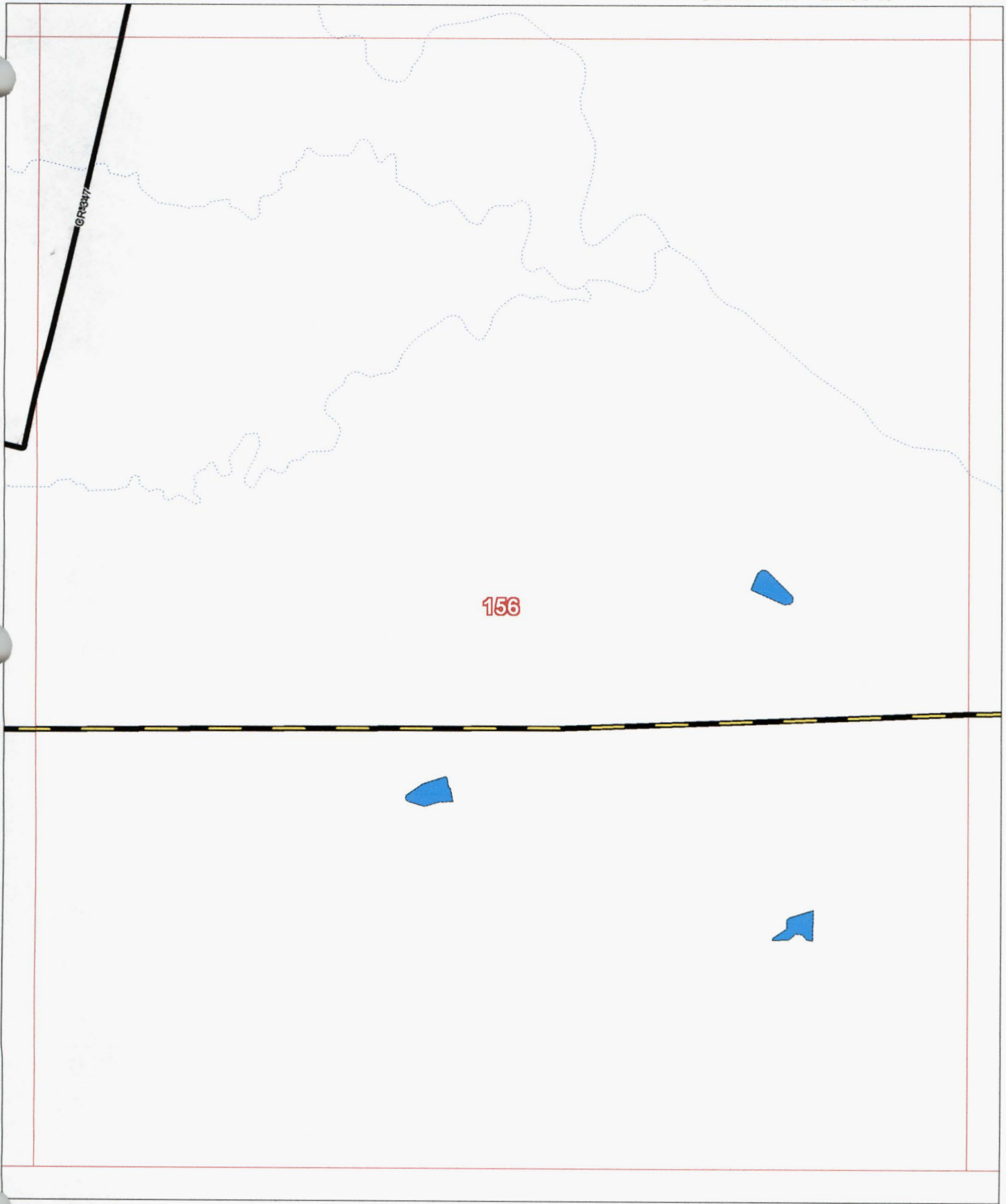
Map # 155

County Maintained Road   
State/Fed Hwy  Other Road   
Grid Line 

# Atascosa County, Texas

141

Scale 1 in = 2000 ft



155

156

157

Allison, Bass & Assoc.  
512-482-0701  
R.Bass@Allison-Bass.com

Numbers Along Margins reflect  
Page # of Adjacent Map Grids

8-Oct-2007

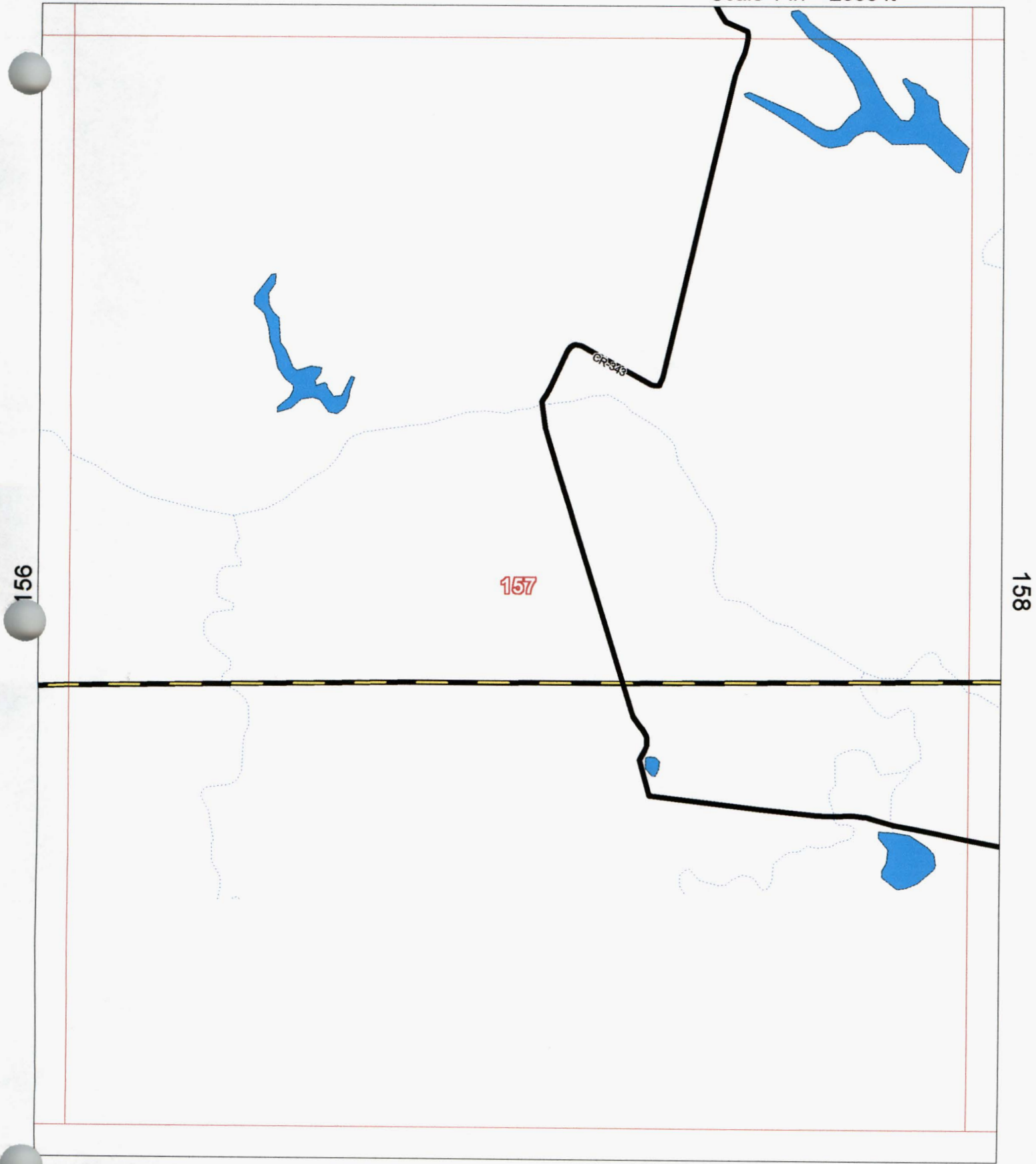
Map # 156

County Maintained Road   
State/Fed Hwy  Other Road   
Grid Line 

# Atascosa County, Texas

142

Scale 1 in = 2000 ft



156

157


158

Allison, Bass & Assoc.  
512-482-0701  
R.Bass@Allison-Bass.com

Numbers Along Margins reflect  
Page # of Adjacent Map Grids

8-Oct-2007

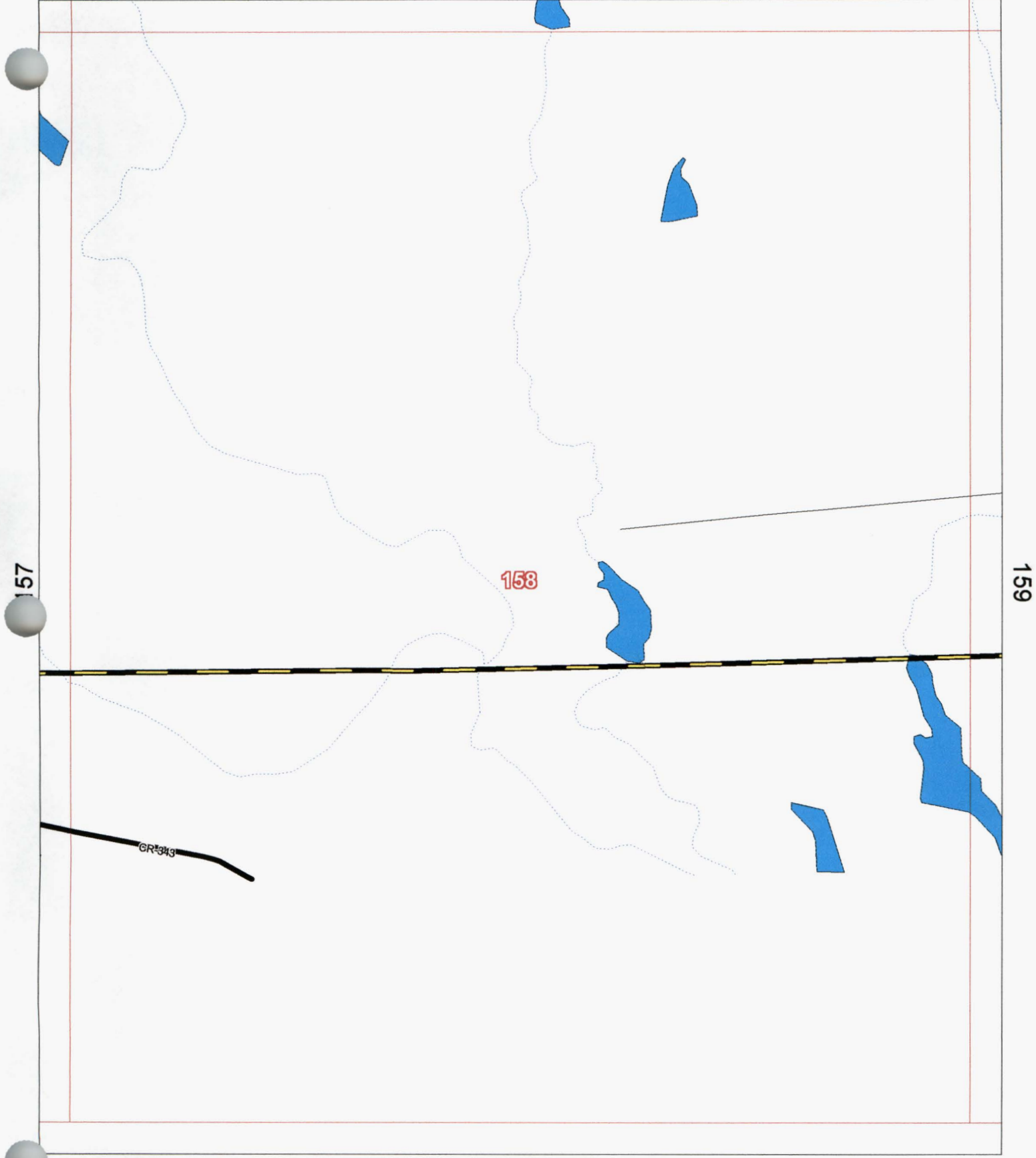
Map # 157

County Maintained Road   
State/Fed Hwy  Other Road   
Grid Line 

# Atascosa County, Texas

143

Scale 1 in = 2000 ft



157

153

159

GR:343

Allison, Bass & Assoc.  
512-482-0701  
R.Bass@Allison-Bass.com

Numbers Along Margins reflect  
Page # of Adjacent Map Grids

8-Oct-2007

Map # 158

County Maintained Road   
State/Fed Hwy  Other Road   
Grid Line 

# Atascosa County, Texas

144

Scale 1 in = 2000 ft



158

160

159

Allison, Bass & Assoc.  
512-482-0701  
R.Bass@Allison-Bass.com

Numbers Along Margins reflect  
Page # of Adjacent Map Grids

8-Oct-2007

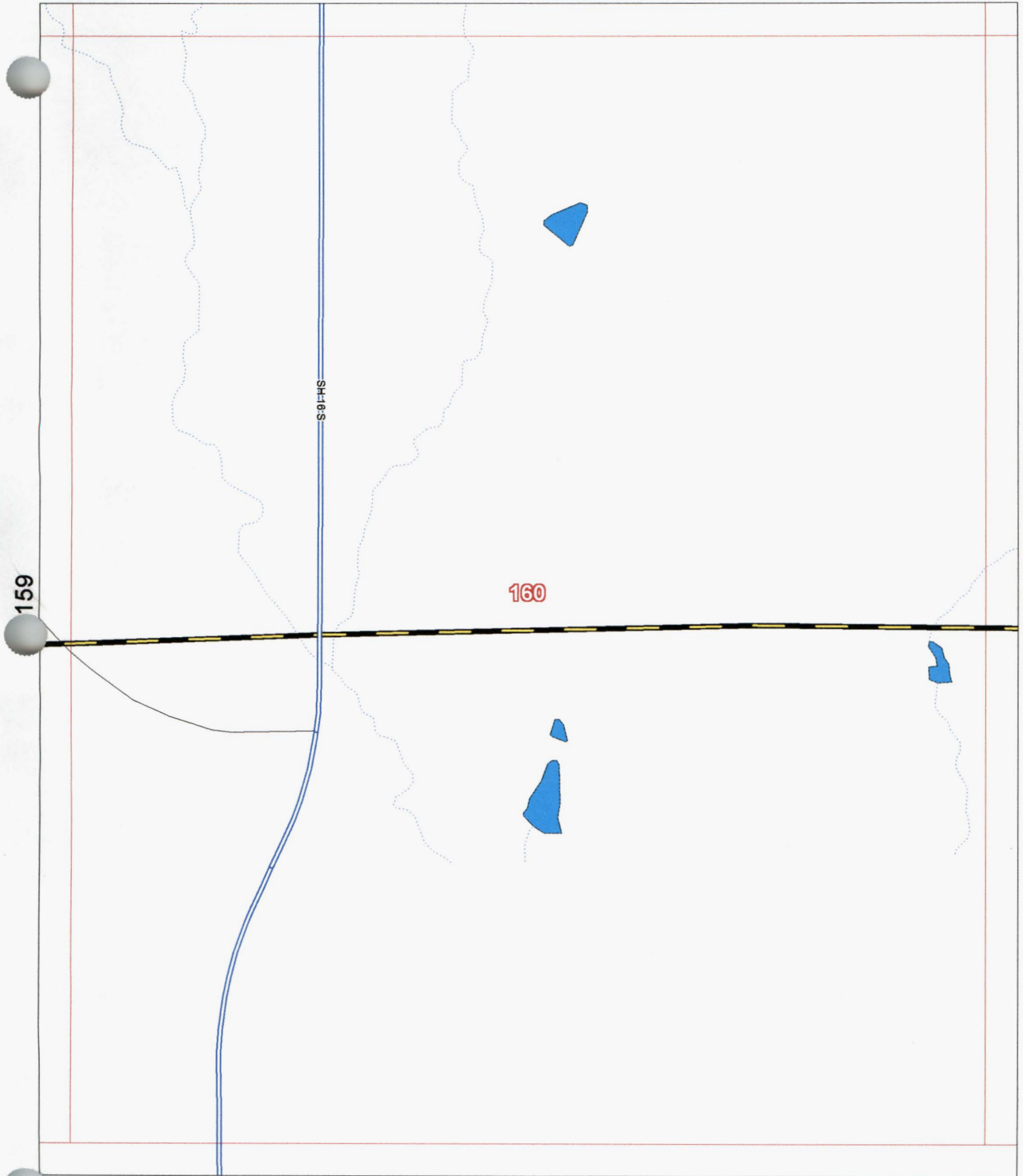
Map # 159

County Maintained Road   
State/Fed Hwy  Other Road   
Grid Line 

# Atascosa County, Texas

145

Scale 1 in = 2000 ft



Allison, Bass & Assoc.  
512-482-0701  
R.Bass@Allison-Bass.com

Numbers Along Margins reflect  
Page # of Adjacent Map Grids

8-Oct-2007

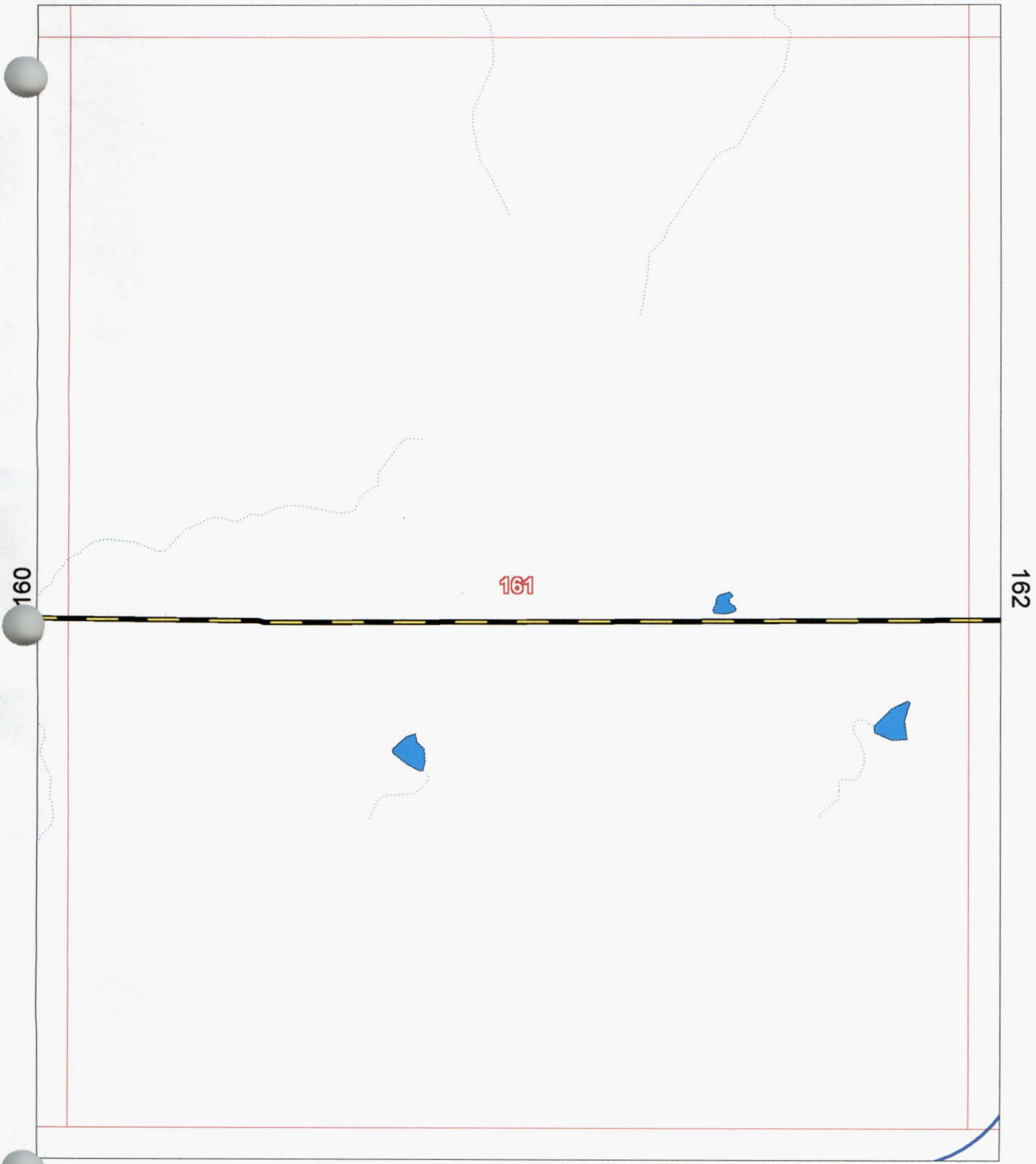
Map # 160

County Maintained Road   
State/Fed Hwy  Other Road   
Grid Line 

# Atascosa County, Texas

146

Scale 1 in = 2000 ft



Allison, Bass & Assoc.  
512-482-0701  
R.Bass@Allison-Bass.com

Numbers Along Margins reflect  
Page # of Adjacent Map Grids

8-Oct-2007

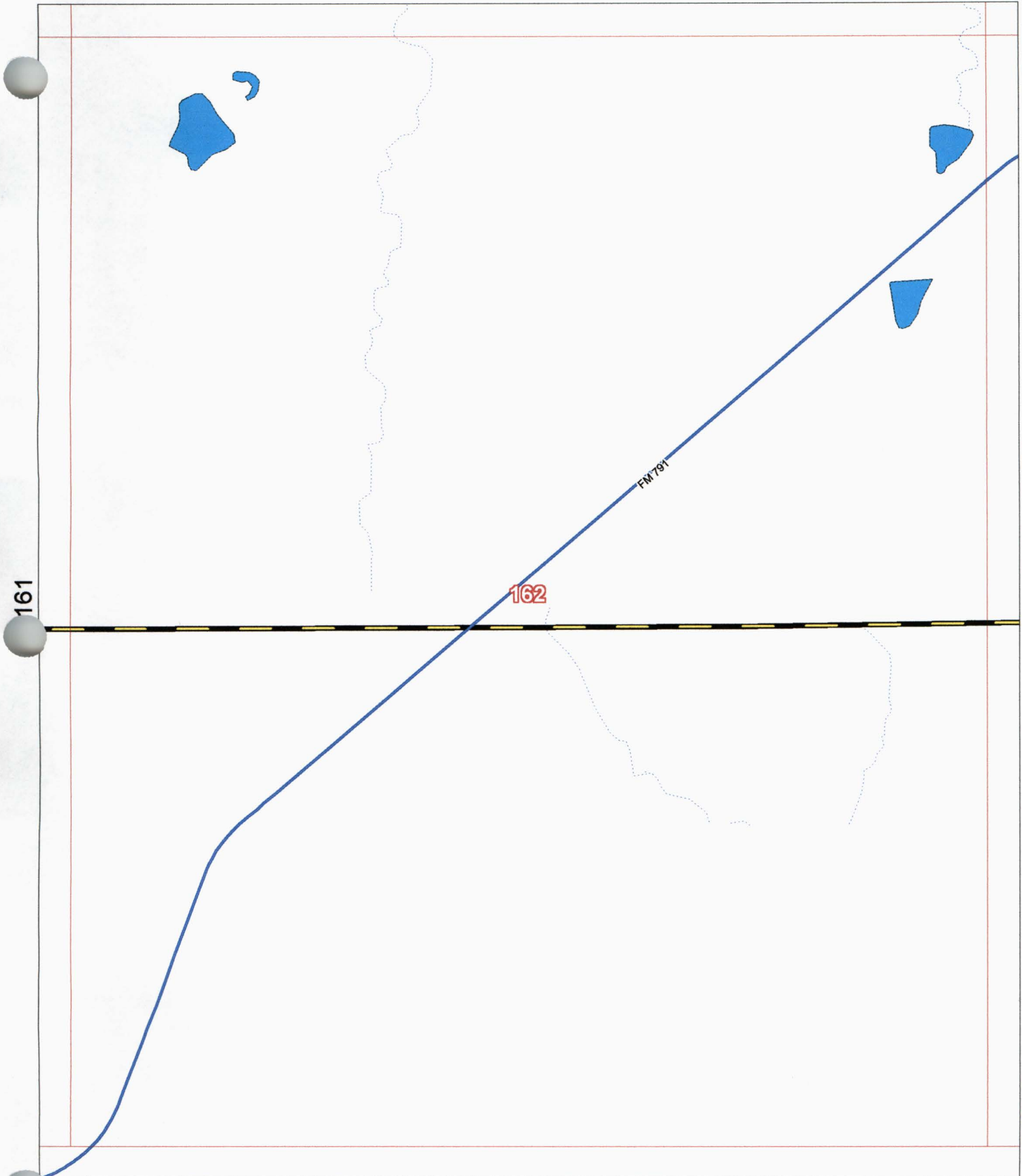
Map # 161

County Maintained Road   
State/Fed Hwy  Other Road   
Grid Line 

# Atascosa County, Texas

147



Scale 1 in = 2000 ft



Allison, Bass & Assoc.  
512-482-0701  
R.Bass@Allison-Bass.com

Numbers Along Margins reflect  
Page # of Adjacent Map Grids

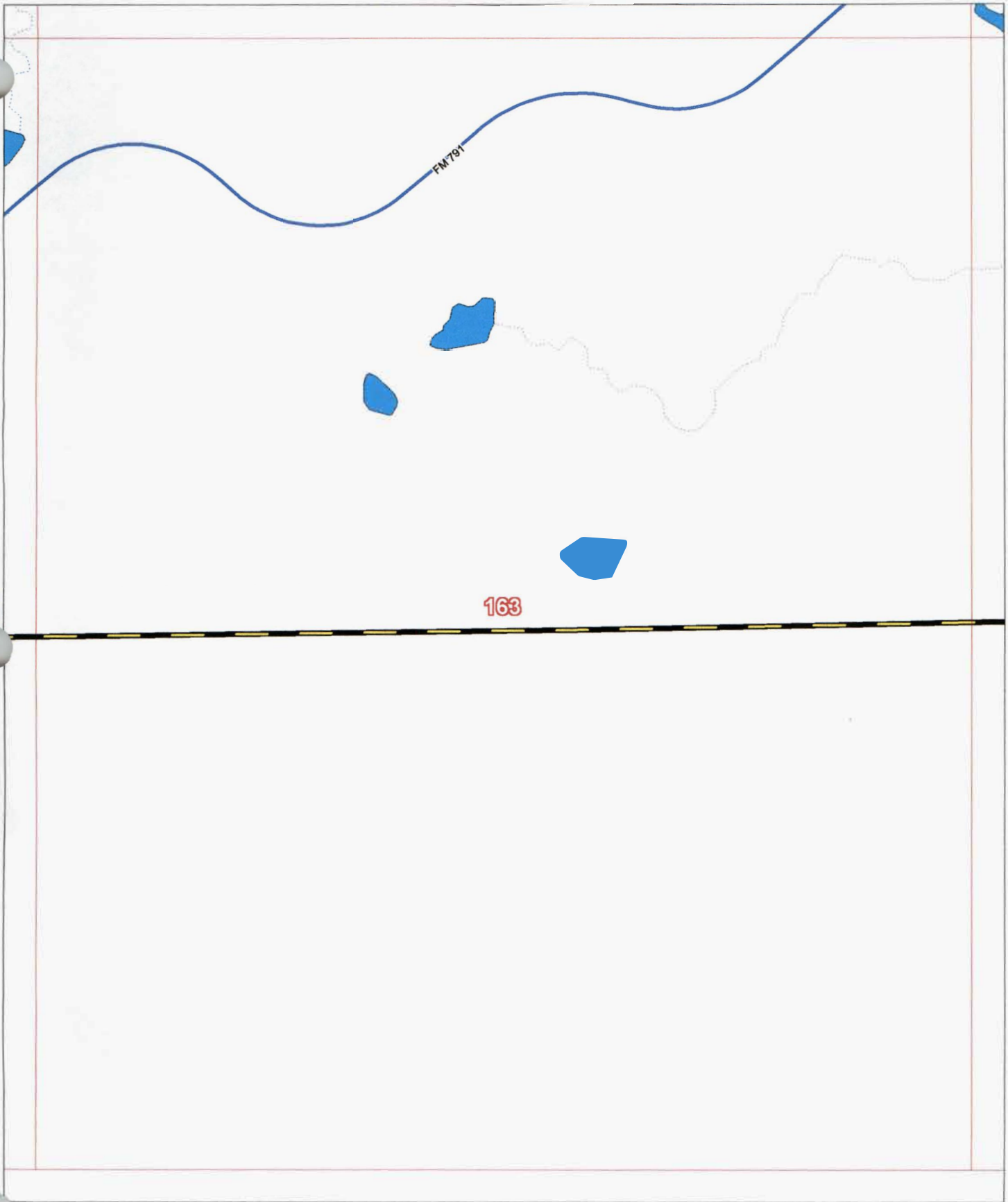
8-Oct-2007  
Map # 162

County Maintained Road   
State/Fed Hwy  Other Road   
Grid Line 

# Atascosa County, Texas

148

Scale 1 in = 2000 ft



162

163

164

Allison, Bass & Assoc.  
512-482-0701  
R.Bass@Allison-Bass.com

Numbers Along Margins reflect  
Page # of Adjacent Map Grids

8-Oct-2007

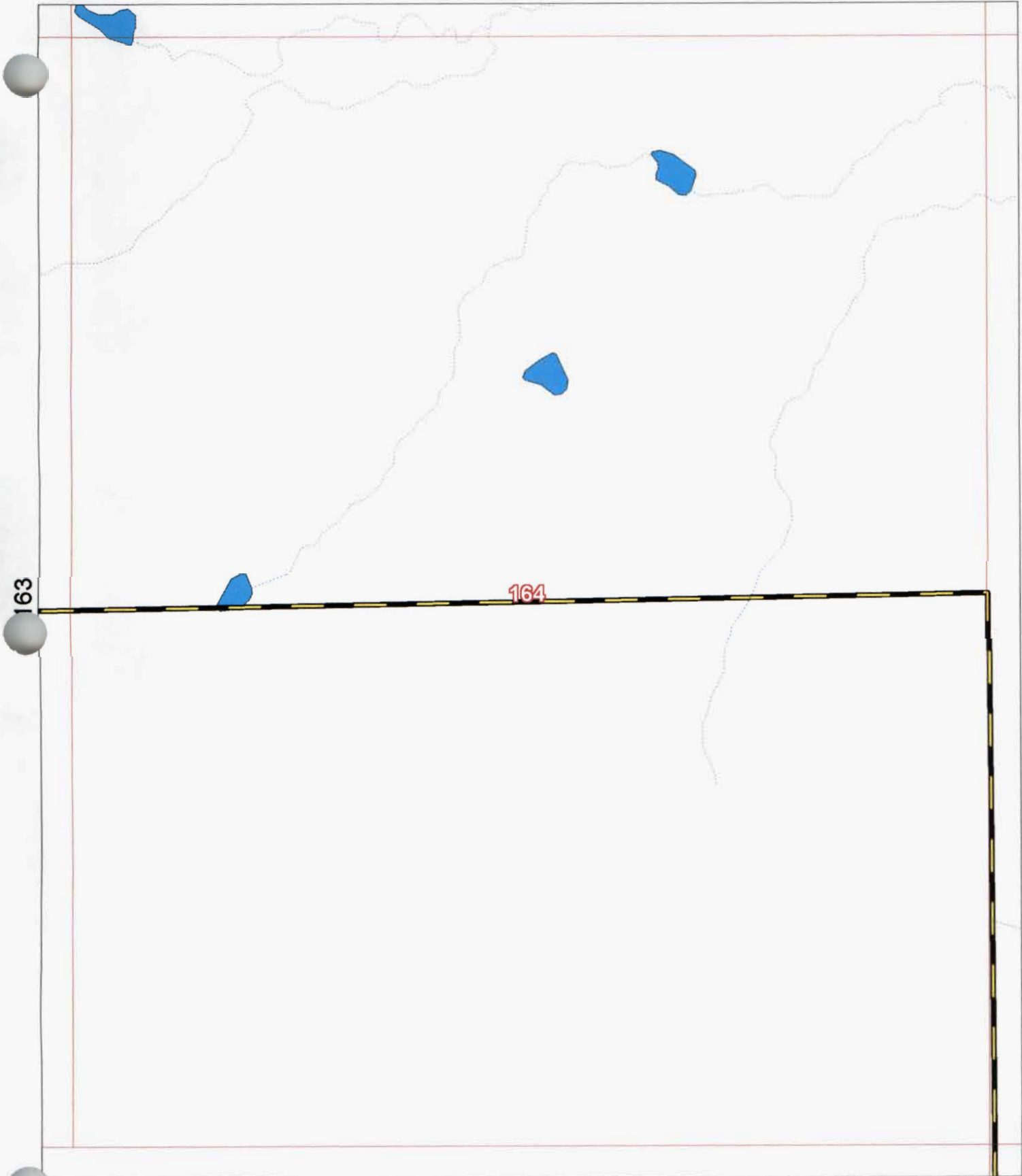
Map # 163

County Maintained Road   
State/Fed Hwy  Other Road   
Grid Line 

# Atascosa County, Texas

149

Scale 1 in = 2000 ft



163

164




165

Allison, Bass & Assoc.  
512-482-0701  
R.Bass@Allison-Bass.com

Numbers Along Margins reflect  
Page # of Adjacent Map Grids

8-Oct-2007

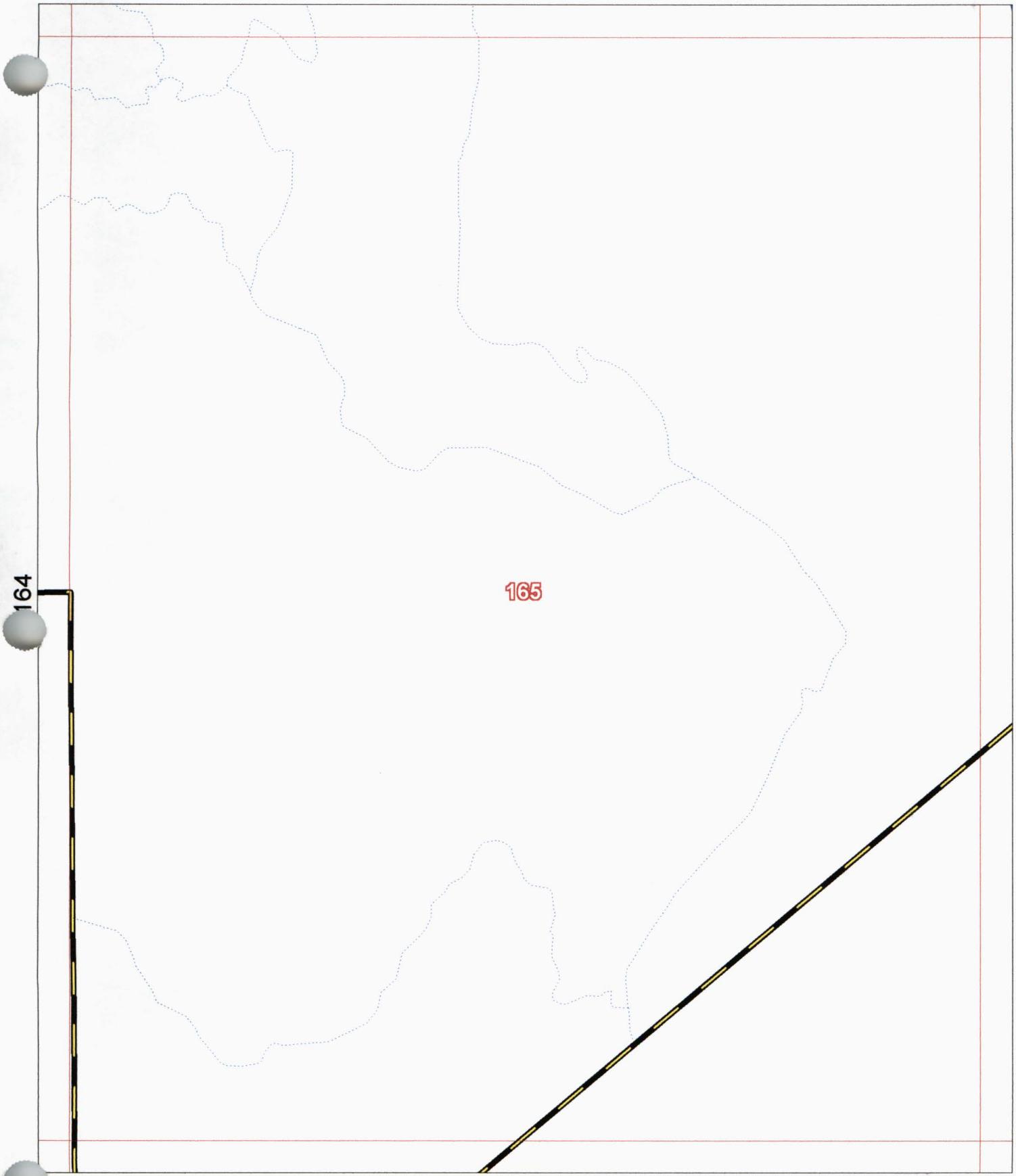
Map # 164

County Maintained Road   
State/Fed Hwy  Other Road   
Grid Line 

# Atascosa County, Texas

150

Scale 1 in = 2000 ft



164

165

166

167

8-Oct-2007

Allison, Bass & Assoc.  
512-482-0701  
R.Bass@Allison-Bass.com

Numbers Along Margins reflect  
Page # of Adjacent Map Grids

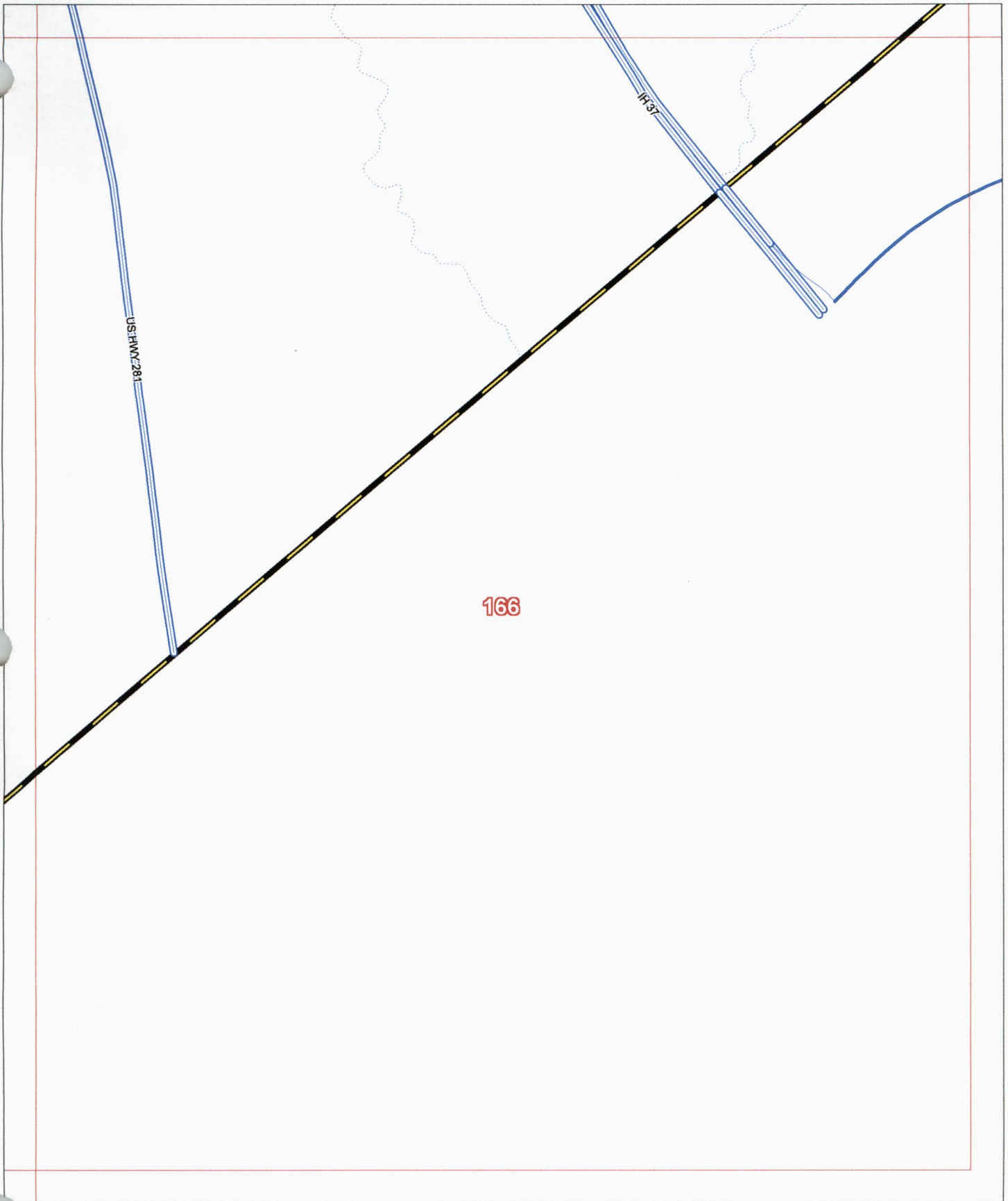
Map # 165

County Maintained Road   
State/Fed Hwy  Other Road   
Grid Line 

# Atascosa County, Texas

151

Scale 1 in = 2000 ft



165

166

Allison, Bass & Assoc.  
512-482-0701  
R.Bass@Allison-Bass.com

Numbers Along Margins reflect  
Page # of Adjacent Map Grids

8-Oct-2007

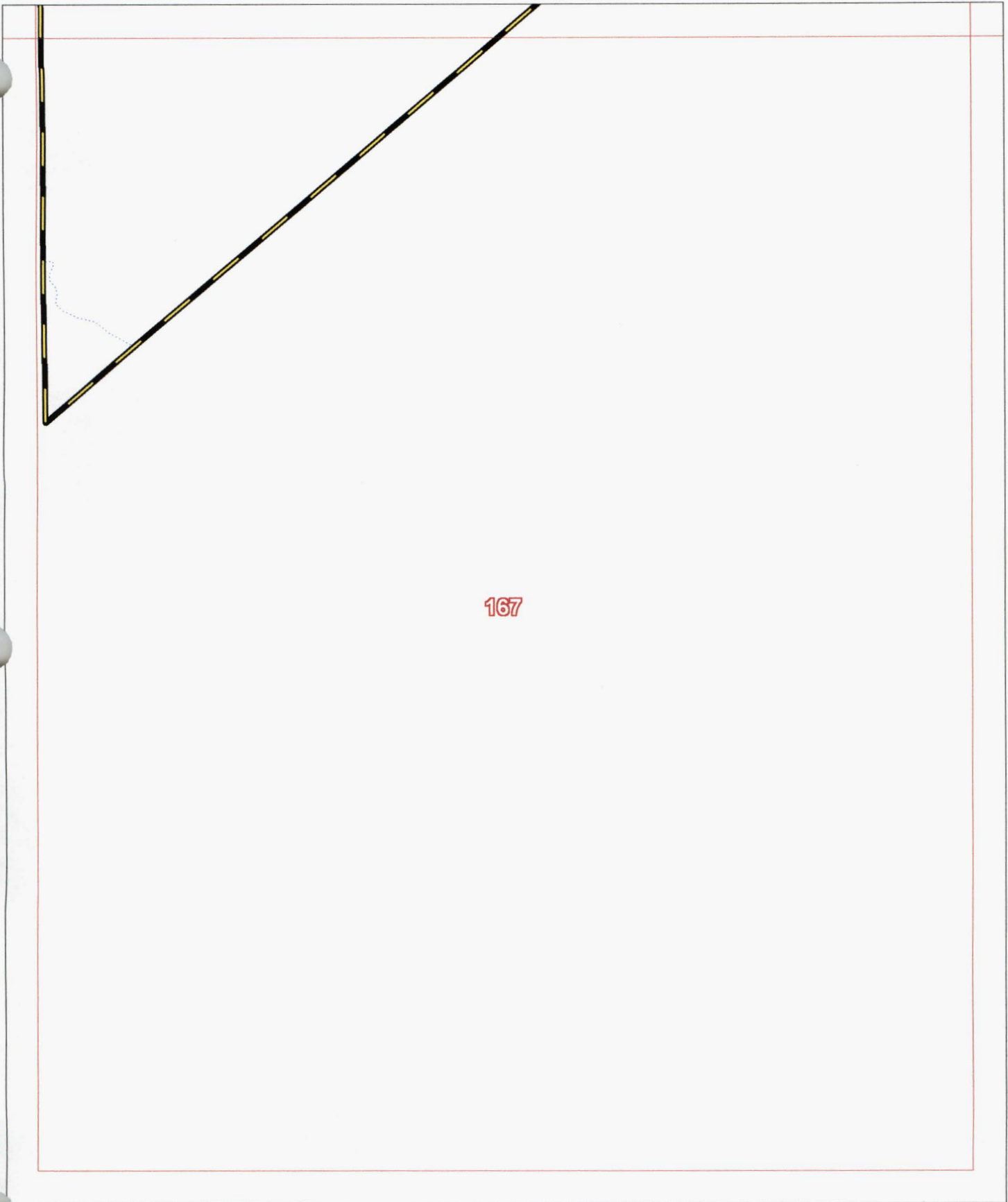
Map # 166

County Maintained Road   
State/Fed Hwy  Other Road   
Grid Line 

# Atascosa County, Texas

165

Scale 1 in = 2000 ft



167