

ATASCOSA COUNTY
COMMISSIONERS COURT
SPECIAL CALLED COMMISSIONERS COURT WORKSHOP
SPECIALTY COURTROOM, SUITE 202
April 29, 2024
9 a.m.

NO ACTION TO BE TAKEN

If after the commencement of the meeting covered by this Notice, the Commissioners Court should determine that a closed or executive meeting or session of the Court is required, then such closed or executive meeting or session as authorized by the Texas Open Meetings Act, Texas Government Code Section 551.001 et seq., will be held by the Court. Purposes for a closed or executive meeting or session permitted by the Act include the following:

- 551.071 Consultation with Attorney.
- 551.072 Deliberation regarding real property.
- 551.073 Deliberation regarding prospective gifts.
- 551.074 Personnel Matters.
- 551.076 Deliberation regarding security devices or security audits.
- 551.0785 Deliberation involving medical or psychiatric records of individuals.
- 551.084 Investigation; exclusion of witness from hearing.
- 551.087 Deliberation regarding economic development negotiation.
- 551.088 Deliberation regarding test item.

AGENDA

- 1. Judge Cude: Call to Order.
- 2. Judge Cude: Prayer; Pledge of Allegiance.
- 3. Public Comments:
- 4. Tracy Barrera: Discuss and/or take appropriate action concerning the approval to disburse the survey for a county mascot.
- 5. Courtney Grier: Discuss and/or take appropriate action concerning: Building 5 new stations throughout the county.
- 6. Courtney Grier: Discuss and/or take appropriate action concerning: Personnel
New Employee: George Clooney
Position: Part Time Paramedic
Pay Rate: \$20/hr
Salary Budget: 041-400-518
Physical/Drug Screen: Complete
Start Date: 04/30/2024
- 7. Britni Van Curan: Discuss and/or take appropriate action concerning personnel:
Existing Employee: Vianney Hill
Position: Administrative Assistant
Pay Rate: Tier 2; \$18.27 hourly/ \$38,000 per year
Salary Budget Area: 012-472-407
Physical/Drug: N/A

Start Date: 5/1/24

8. Britni Van Curan: Discuss and/or take appropriate action concerning approval of the Windmill Ranchettes Subdivision in Precinct 3 on County Road 329.
9. Britni Van Curan: Discuss and/or take appropriate action concerning approval of The Highlands Replat Lot 42 in Precinct 2 located on Highlands Loop.
10. Theresa Carrasco: Discuss and/or take appropriate action concerning having every Friday off for a break to mentally reset.
11. Tim Gutierrez: Discuss and/or take appropriate action concerning the second story construction of the Atascosa Juvenile Detention Center.
12. Tracy Barrera: Discuss and/or take appropriate action concerning the purchase of a Hot Air Balloon to be attached to the top of the courthouse. This purchase will be from the State of New Mexico purchasing Coop for a great price of \$1,999,999.99. This will be charged to the Budget approved on February 31, 2024.
13. Justin Vasquez: Discuss and/or take appropriate action concerning consolidating all power for future decisions to the I.T. Department with full autonomy and immunity.
14. Mark Gillespie: Discuss and/or take appropriate action concerning the installation of speed humps throughout the Shalimar subdivision.
15. Mark Gillespie: Discuss and/or take appropriate action concerning the salary increase for James Darren Faulkner pct1 road crew.
16. Tracy Barrera: Discuss and/or take appropriate action concerning the acceptance of the attached personal action form.
17. Tracy Barrera: Discuss and/or take appropriate action concerning the review of the 2999 Budget.

18. **EXECUTIVE SESSION**

The Regular Session of Atascosa County Commissioners Court will now recess in order to convene in Executive Session according to Texas Government Code 551.071 and 551.074 to discuss personnel and other matters with the County Attorney's office.

19. **OPEN SESSION**

20. Judge Cude: Discuss and/or take appropriate action concerning item(s) discussed in executive session.
21. Judge Cude:
Tracy Barrera: Discuss, review and take action to accept and/or approve any invoices and payroll.
22. Judge Cude:
Tracy Barrera: Discuss, review and take action on reports submitted.

23.

COMMENTS FROM THE COMMISSIONERS COURT (No Action Can Be Taken). The next Regular Commissioners Court meeting is set for Monday, May 13, 2024.

24.

Judge Cude: Adjourn.

A handwritten signature in cursive script, appearing to read "Weldon P. Cude".

Weldon P. Cude, Atascosa County Judge

I, the undersigned, do hereby certify that this notice was posted by 9:00a.m., on Friday, April 26, 2024

A handwritten signature in cursive script, appearing to read "Tabitha Garza".

Tabitha Garza

AGENDA REQUEST (GENERAL)

Agenda Item 4.

Meeting Date: 04/29/2024
Item Title: Survey for County Mascot
Submitted For: Tracy Barrera, County Auditor

Discuss and/or take appropriate action concerning:

Discuss and/or take appropriate action concerning the approval to disburse the survey for a county mascot.

Attachments

Survey for County Mascot

Please rank your selection in order from 1 to 3







AGENDA REQUEST (GENERAL)

Agenda Item 5.

Meeting Date: 04/29/2024
Item Title: 5 new stations
Submitted For: Courtney Grier, EMS Director

Discuss and/or take appropriate action concerning:

Discuss and/or take appropriate action concerning: Building 5 new stations throughout the county.

Attachments

EMS Station



1

HAYWOOD COUNTY
EMS & FIRESTATION

AGENDA REQUEST (GENERAL)

Agenda Item 6.

Meeting Date: 04/29/2024
Item Title: New Hire
Submitted For: Courtney Grier, EMS Director

Discuss and/or take appropriate action concerning:

Discuss and/or take appropriate action concerning personnel:

New Employee: George Clooney

Position: Part Time Paramedic

Pay Rate: \$20/hr


Salary Budget: 041-400-518

Physical/Drug Screen: Complete

Start Date: 04/30/2024

Attachments

George



AGENDA REQUEST (GENERAL)

Agenda Item 7.

Meeting Date: 04/29/2024
Item Title: Personnel Action - Vianney Hill
Submitted For: Britni Van Curan, Rural Development Director

Discuss and/or take appropriate action concerning:

Discuss and/or take appropriate action concerning personnel

Existing Employee: Vianney Hill

Position: Administrative Assistant

Pay Rate: Tier 2; \$18.27 hourly/ \$38,000 per year

Salary Budget Area: 012-472-407

Physical/Drug: N/A

Start Date: 5/1/24

Attachments

St. Matthews Catholic Church



PROMULGATED BY THE TEXAS REAL ESTATE COMMISSION (TREC)

11-07-2022

AMENDMENT TO CONTRACT CONCERNING THE PROPERTY AT



4 Acres Applewhite Rd, Poteet, TX 78065
(Street Address and City)

Seller and Buyer amend the contract as follows: (check each applicable box)

- ☐ (1) The Sales Price in Paragraph 3 of the contract is:
- A. Cash portion of Sales Price payable by Buyer at closing\$ _____
- B. Sum of financing described in the contract\$ _____
- C. Sales Price (Sum of A and B)\$ _____
- ☐ (2) In addition to any repairs and treatments otherwise required by the contract, Seller, at Seller's expense, shall complete the following repairs and treatments: (Notice: Paragraph 7 of the contract governs the completion, delivery of documentation, and transfer of warranties of repairs and treatments.)
- ☒ (3) The date in Paragraph 9 of the contract is changed to 04/12/2024.
- ☐ (4) The amount in Paragraph 12A(1)(b) of the contract is changed to \$ _____.
- ☐ (5) The cost of lender required repairs and treatment, as itemized on the attached list, will be paid as follows: \$ _____ by Seller; \$ _____ by Buyer.
- ☐ (6) Buyer has paid Seller an additional Option Fee of \$ _____ for an extension of the unrestricted right to terminate the contract on or before 5:00 p.m. on _____. This additional Option Fee ☐ will ☐ will not be credited to the Sales Price.
- ☐ (7) Buyer waives the unrestricted right to terminate the contract for which the Option Fee was paid.
- ☐ (8) The date for Buyer to give written notice to Seller that Buyer cannot obtain Buyer Approval as set forth in the Third Party Financing Addendum is changed to _____.
- ☐ (9) **Other Modifications:** (Real estate brokers and sales agents are prohibited from practicing law.) _____

CONSULT AN ATTORNEY BEFORE SIGNING: TREC rules prohibit real estate brokers and sales agents from giving legal advice. READ THIS FORM CAREFULLY.

EXECUTED the _____ day of _____, 20____. (BROKER: FILL IN THE DATE OF FINAL ACCEPTANCE.)

David G. Dickie

Buyer

dotloop verified
03/27/24 5:36 PM CDT
NQDK-UTZZ-MD73-YY7N

[Signature]

Seller

Suzanne E. Dickie

Buyer

dotloop verified
03/27/24 5:02 PM CDT
IZL6-VQ7R-TGRA-KVWJ

[Signature]

Seller



This form has been approved by the Texas Real Estate Commission for use with similarly approved or promulgated contract forms. Such approval relates to this form only. TREC forms are intended for use only by trained real estate license holders. No representation is made as to the legal validity or adequacy of any provision in any specific transactions. It is not intended for complex transactions. Texas Real Estate Commission, P.O. Box 12188, Austin, TX 78711-2188, 512-936-3000 (<http://www.trec.texas.gov>) TREC No. 39-9. This form replaces TREC No. 39-8.

**AGENDA REQUEST
(GENERAL)**

Agenda Item 8.

Meeting Date:	04/29/2024
Item Title:	Subdivision - Windmill Ranchettes
Submitted For:	Britni Van Curan, Rural Development Director

Discuss and/or take appropriate action concerning:

Discuss and/or take appropriate action concerning approval of the Windmill Ranchettes Subdivision in Precinct 3 on County Road 329.

**AGENDA REQUEST
(GENERAL)**

Agenda Item 9.

Meeting Date: 04/29/2024
Item Title: Subdivision - The Highlands Replat Lot 42
Submitted For: Britni Van Curan, Rural Development Director

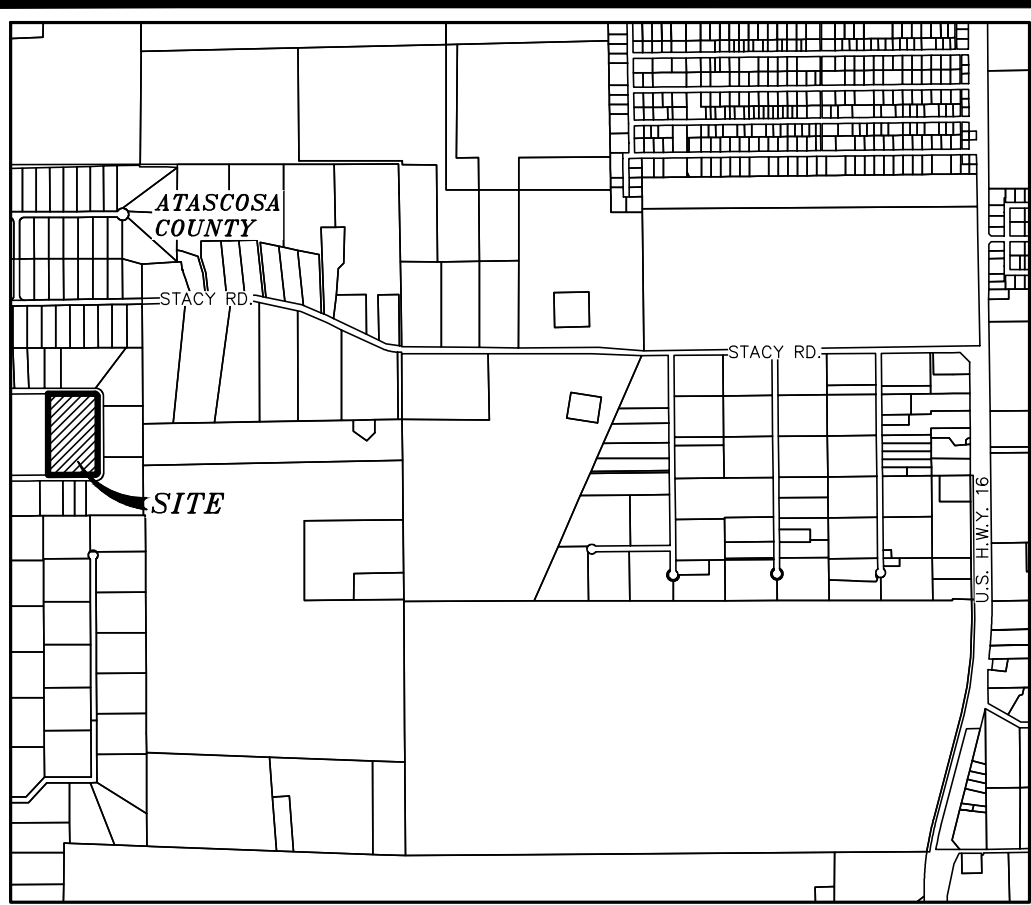
Discuss and/or take appropriate action concerning:

Discuss and/or take appropriate action concerning approval of The Highlands Replat Lot 42 in Precinct 2 located on Highlands Loop.

Attachments

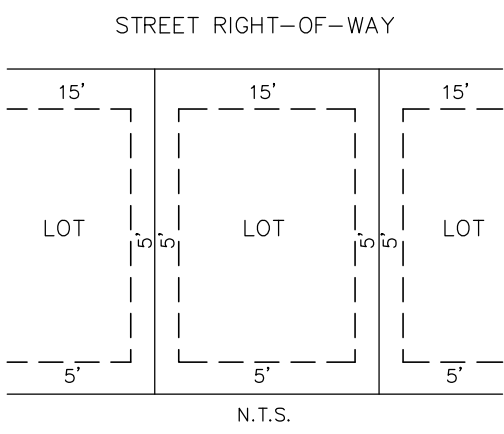
The Highlands Replat

D:\Info - Jan 25, 2023, 11:04am User ID: Jonathan
File: N:\Projects\2022\12-27-2020 NT Management - Highlands Loop Replat\Civil\Plot\22-2730 Plat.dwg

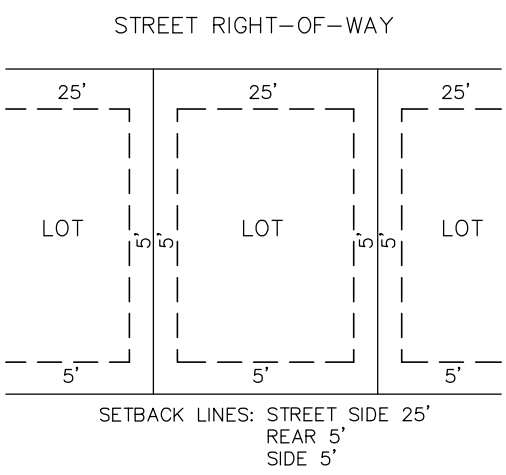


LOCATION MAP
SCALE: 1" = 2000'

TYPICAL LOT WITH
MINIMUM UTILITY EASEMENTS



TYPICAL LOT
WITH SETBACK LINES



AREA BEING REPLATTED
SCALE: 1" = 500'

Rakowitz
ENGINEERING & SURVEYING
TBPELS No. F-9155 & No. 101812-00
515 W OAKLAWN, SUITE A, PLEASANTON, TX 78064
830.281.4060 www.rak-eng.com

ENGINEER & SURVEYOR:
RAKOWITZ ENGINEERING, LLC
PO BOX 172
PLEASANTON, TX 78064
(830) 281-4060

OWNER:
NT MANAGEMENT, LLC
1602 N. INTERSTATE 35
SAN ANTONIO, TX 78208
(210) 668-2555

NO.	REVISION	DATE	BY
1	REPLAT SUBMITTAL	01/24/2023	JMC

LEGEND

D.R.	= DEED RECORDS OF ATASCOSA COUNTY, TEXAS	○	= FOUND STEEL ROD MONUMENT
ESMT	= EASEMENT	■	= CORNER POST
N.T.S.	= NOT TO SCALE	●	= SET 5/8" STEEL ROD MONUMENT WITH CAP STAMPED "RAKOWITZ ENGINEERING & SURVEYING"
O.P.R.	= OFFICIAL PUBLIC RECORDS OF REAL PROPERTY OF ATASCOSA COUNTY, TEXAS	—	= PROPERTY LINE
P.G.S.	= PAGES	—	= LOT LINE
R.O.W.	= RIGHT-OF-WAY	—	= R.O.W.
Vol.	= VOLUME	—	= ADJOINER
1	= LOT NUMBER	---	= 650' = EXISTING CONTOUR
0.75 AC	= GROSS LOT ACREAGE	---	= EASEMENT

SURVEYOR NOTES:

- 5/8" STEEL ROD MONUMENT WITH CAP STAMPED "RAKOWITZ ENGINEERING AND SURVEYING" SET AT ALL CORNERS UNLESS OTHERWISE NOTED.
- THE BASIS OF BEARING FOR THIS PLAT IS GRID NORTH, TEXAS STATE PLANE COORDINATE SYSTEM NAD 83 (2011), SOUTH CENTRAL ZONE.

SETBACK NOTES:

UNLESS OTHERWISE NOTED, BUILDING SETBACKS TO BE AS FOLLOWS FOR ALL LOTS:
25' FRONT (STREET SIDE)
10' BACK
10' SIDE

FLOODPLAIN NOTE:

THIS PLAT IS NOT WITHIN FEMA FLOODPLAIN PER FEMA FIRM MAP NUMBER 48013C0100C EFFECTIVE NOVEMBER 4, 2010.

LOT SUMMARY TABLE					
LOT SIZE	NO. OF LOTS	WATER WELL	COLLECTIVE SEWER	OSSF	
< 2.5 AC	10				10
2.5-10 AC	0				
> 10 AC	0				
TOTAL	10				10

PLAT INCLUDES 0 LF OF STREET

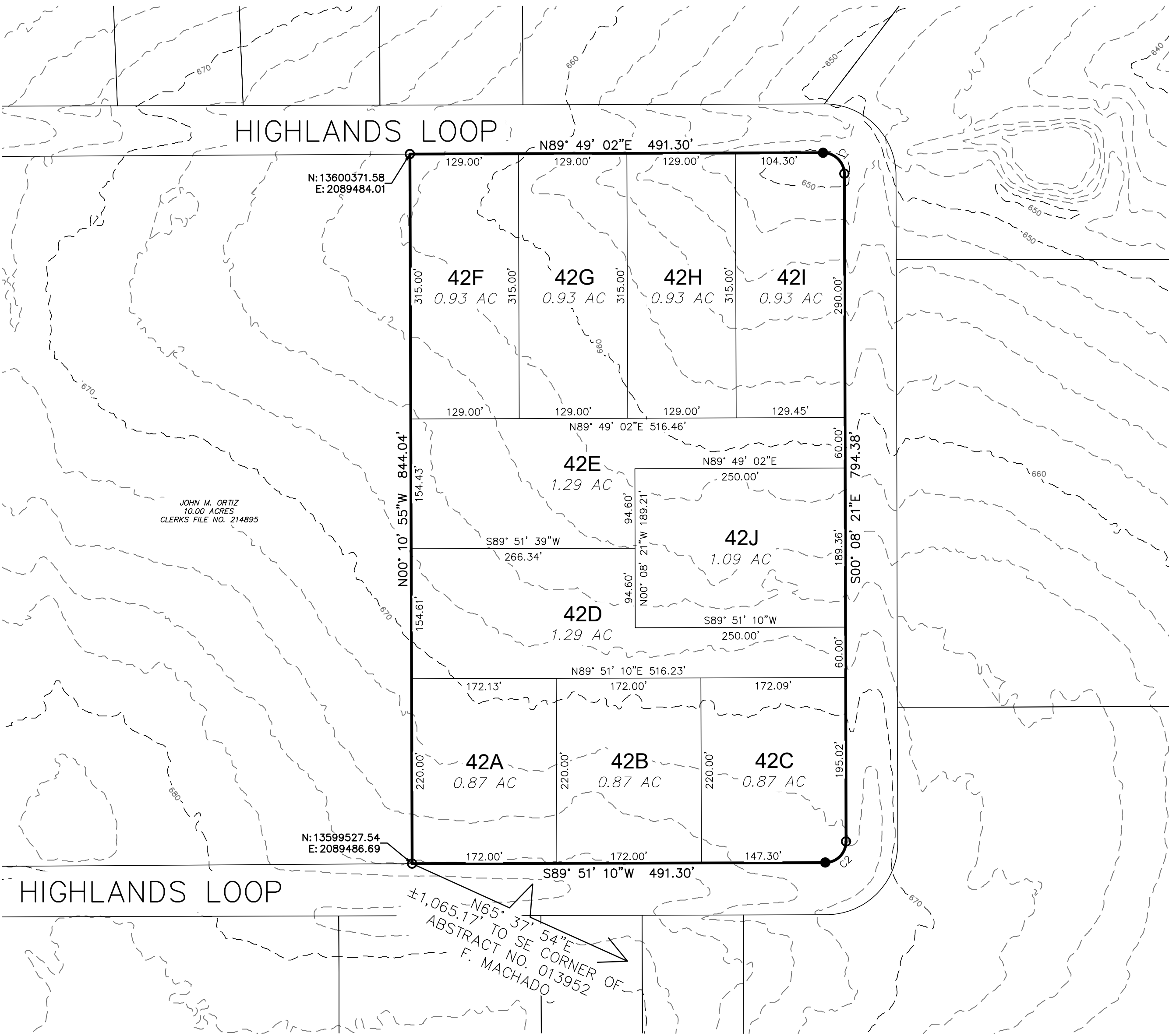
CURVE TABLE					
CURVE	RADIUS	DELTA	CHORD BEARING	CHORD	LENGTH
C1	25.64'	08°59'12"	S40°36'10"E	35.62'	39.38'
C2	24.62'	09°10'11"	S44°36'13"W	35.18'	39.18'

ATASCOSA COUNTY SUBDIVISION REGULATION NOTES:

- THE SUBDIVISION IS IN THE POTEET ISD.
- CONVEYANCE OF LOTS SHALL NOT BE PERMITTED UNTIL THE FINAL PLAT HAS BEEN APPROVED BY THE ATASCOSA COUNTY COMMISSIONERS COURT, AND THE RECORDED PLAT FILED WITH THE COUNTY CLERK.
- NO DRIVEWAY CONSTRUCTED ON ANY LOT WITHIN THIS SUBDIVISION SHALL BE PERMITTED ACCESS ONTO A PUBLICLY DEDICATED ROADWAY UNLESS A DRIVEWAY PERMIT HAS BEEN APPROVED BY THE PRECINCT COMMISSIONER OF ATASCOSA COUNTY OR HIS OR HER DESIGNATED REPRESENTATIVE, OR TxDOT FOR DRIVEWAYS ENTERING ONTO STATE ROADS, AND THE DRIVEWAY SHALL BE DESIGNED AND CONSTRUCTED IN ACCORDANCE WITH THE ATASCOSA COUNTY ROAD STANDARDS OR TxDOT STANDARDS, AS APPLICABLE.
- THE MINIMUM DRIVEWAY CULVERT SIZE FOR EACH LOT SHALL NOT BE LESS THAN 18 INCHES.
- NO STRUCTURE IN THIS SUBDIVISION SHALL BE OCCUPIED UNTIL CONNECTED TO A PUBLIC WATER SYSTEM OR AN INDIVIDUAL WATER SYSTEM. DUE TO DECLINING WATER SUPPLY, PROSPECTIVE PROPERTY OWNERS ARE CAUTIONED BY ATASCOSA COUNTY TO QUESTION THE SELLER CONCERNING GROUNDWATER AVAILABILITY. RAIN WATER COLLECTION IS ENCOURAGED AND IN SOME AREAS MAY OFFER THE BEST RENEWABLE WATER RESOURCE.
- NO STRUCTURE IN THIS SUBDIVISION SHALL BE OCCUPIED UNTIL CONNECTED TO A PUBLIC SEWER SYSTEM OR TO AN ON-SITE WASTEWATER SYSTEM THAT HAS BEEN APPROVED AND PERMITTED BY THE ATASCOSA COUNTY HEALTH INSPECTOR.
- NO STRUCTURE OR DEVELOPMENT WITHIN THE SUBDIVISION MAY BEGIN UNTIL FINAL APPROVAL OF THE PLAT BY ATASCOSA COUNTY COMMISSIONERS COURT AND RECORDING OF THE APPROVED PLAT BY THE COUNTY CLERK.
- THE LOCATION AND DIMENSIONS OF STREETS AS SET FORTH AND LAID OUT ON THIS PLAT ARE IN ACCORDANCE WITH THE SUBDIVISION AND DEVELOPMENT REGULATIONS OF ATASCOSA COUNTY, TEXAS.
- NO HOMES ARE TO BE BUILT OR BROUGHT ONTO THE LOT(S) UNTIL FLOODPLAIN PERMITS HAVE BEEN OBTAINED AND AN APPLICATION FOR SEPTIC PERMIT HAS BEEN SUBMITTED.
- WATER SERVICE PROVIDED TO REPLAT OF LOT 42 OF THE HIGHLANDS SUBDIVISION, UNIT FOUR-A BY BENTON CITY WATER SUPPLY CORPORATION.
- ELECTRIC SERVICE PROVIDED TO REPLAT OF LOT 42 OF THE HIGHLANDS SUBDIVISION, UNIT FOUR-A BY KARNES ELECTRIC COOPERATIVE TEXAS.
- IN ORDER TO PROMOTE SAFE USE OF ROADWAYS AND PRESERVE THE CONDITIONS OF PUBLIC ROADWAYS, NO DRIVEWAY CONSTRUCTED ON ANY LOT WITHIN THIS SUBDIVISION SHALL BE PERMITTED ACCESS ONTO A PUBLICLY DEDICATED ROADWAY UNLESS A DRIVEWAY PERMIT HAS BEEN APPROVED BY THE PRECINCT COMMISSIONER OF ATASCOSA COUNTY OR HIS OR HER DESIGNATED REPRESENTATIVE, OR TEXAS DEPARTMENT OF TRANSPORTATION FOR DRIVEWAYS ENTERING ONTO STATE ROADS, AND THE DRIVEWAY SHALL BE DESIGNED AND CONSTRUCTED IN ACCORDANCE WITH THE ATASCOSA COUNTY ROAD STANDARDS OR TxDOT STANDARDS, AS APPLICABLE.
- THIS SUBDIVISION WILL BE SERVED BY BENTON CITY WATER SUPPLY CORPORATION. INFORMATION ON THE BENTON CITY WATER SUPPLY CORPORATION IS AVAILABLE TO PROSPECTIVE PURCHASERS OF LOTS IN THE OFFICE OF THE COUNTY CLERK OF ATASCOSA COUNTY, TEXAS AND SHALL BE STATED IN THE DEED RESTRICTIONS AS APPLICABLE.
- ALL LOTS HAVE BEEN DESIGNED IN COMPLIANCE WITH THE RULES OF ATASCOSA COUNTY FOR ON-SITE SEWAGE FACILITIES.

PROPERTY INFORMATION

PROPERTY ID: 201289
LEGAL ACRES: 10.00
LEGAL DESC: HIGHLANDS SUBDIVISION LOT 42



THE STATE OF TEXAS
COUNTY OF ATASCOSA

KNOW ALL MEN BY THESE PRESENTS:

THAT I, WALT F. RAKOWITZ, BEING A REGISTERED PROFESSIONAL LAND SURVEYOR, REGISTERED IN THE STATE OF TEXAS, DO HEREBY CERTIFY THAT THIS PLAT WAS PREPARED FROM AN ACTUAL AND ACCURATE ON-THE-GROUND SURVEY OF THE LAND SHOWN HEREON, AND THAT THE CORNER MONUMENTS SHOWN HEREON WERE PROPERLY PLACED UNDER MY PERSONAL SUPERVISION, IN ACCORDANCE WITH THE SUBDIVISION REGULATIONS OF ATASCOSA COUNTY, TEXAS.

PRELIMINARY

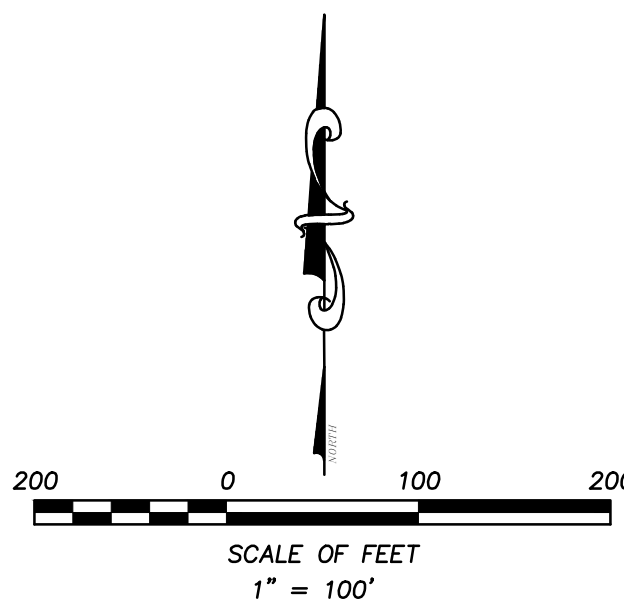
REGISTERED PROFESSIONAL LAND SURVEYOR
NO. 6435, STATE OF TEXAS

THE STATE OF TEXAS
COUNTY OF ATASCOSA

I, WALT F. RAKOWITZ, DO HEREBY CERTIFY THAT THE INFORMATION CONTAINED ON THIS PLAT PREPARED BY ME, DOES TO THE BEST OF MY KNOWLEDGE ACCURATELY REFLECT THE GENERAL LOCATION (OR ABSENCE) OF ALL STREAMS, RIVERS, PONDS, LAKES, OTHER WATER FEATURES OR ANY SENSITIVE FEATURES AND COMPLIES WITH THE SUBDIVISION AND FLOODPLAIN MANAGEMENT ORDINANCES ADOPTED BY ATASCOSA COUNTY, TEXAS.

PRELIMINARY

LICENSED PROFESSIONAL ENGINEER
NO. 96536, STATE OF TEXAS



THE STATE OF TEXAS §
COUNTY OF ATASCOSA §

THE OWNER OF THE LAND SHOWN ON THIS PLAT, IN PERSON OR THROUGH A DULY AUTHORIZED AGENT, DEDICATES THE USE OF THE PUBLIC, EXCEPT AREAS IDENTIFIED AS PRIVATE, FOREVER ALL STREETS, ALLEYS, PARKS, WATERCOURSES, DRAINS, EASEMENTS, AND PUBLIC PLACES THEREON SHOWN FOR THE PURPOSE AND CONSIDERATION THEREIN EXPRESSED.

OWNER: _____

STATE OF TEXAS §
COUNTY OF ATASCOSA §

BEFORE ME, THE UNDERSIGNED AUTHORITY ON THIS DAY PERSONALLY APPEARED _____, KNOWN TO ME TO BE PERSON WHOSE NAME IS SUBSCRIBED TO THE FOREGOING INSTRUMENT AND ACKNOWLEDGED TO ME THAT HE EXECUTED THE SAME FOR THE PURPOSES AND CONSIDERATIONS GIVEN UNDER MY HAND AND SEAL OF OFFICE DATED THIS _____ DAY OF _____, 2023 A.D.

NOTARY PUBLIC

THE STATE OF TEXAS §
COUNTY OF ATASCOSA §

THE OWNER OF THE LAND SHOWN ON THIS PLAT, IN PERSON OR THROUGH A DULY AUTHORIZED AGENT, DEDICATES THE USE OF THE PUBLIC, EXCEPT AREAS IDENTIFIED AS PRIVATE, FOREVER ALL STREETS, ALLEYS, PARKS, WATERCOURSES, DRAINS, EASEMENTS, AND PUBLIC PLACES THEREON SHOWN FOR THE PURPOSE AND CONSIDERATION THEREIN EXPRESSED.

OWNER: _____

STATE OF TEXAS §
COUNTY OF ATASCOSA §

BEFORE ME, THE UNDERSIGNED AUTHORITY ON THIS DAY PERSONALLY APPEARED _____, KNOWN TO ME TO BE PERSON WHOSE NAME IS SUBSCRIBED TO THE FOREGOING INSTRUMENT AND ACKNOWLEDGED TO ME THAT HE EXECUTED THE SAME FOR THE PURPOSES AND CONSIDERATIONS GIVEN UNDER MY HAND AND SEAL OF OFFICE DATED THIS _____ DAY OF _____, 2023 A.D.

NOTARY PUBLIC

CERTIFICATE OF THE PRECINCT COMMISSIONER

I, THE UNDERSIGNED COMMISSIONER IN THE PRECINCT IN WHICH THE LAND SUBDIVIDED ACCORDING TO THE PLAT TO WHICH THIS CERTIFICATE IS PRESENTED, HEREBY CERTIFY THAT I HAVE REVIEWED THE SAID PLAT AND THAT ALL REQUIREMENTS OF ATASCOSA COUNTY FOR THE PRESENTATION OF THE PLAT FOR FINAL APPROVAL HAVE BEEN FULLY MET TO THE BEST OF MY KNOWLEDGE AND BELIEF.

COMMISSIONER PRECINCT 2

CERTIFICATE OF FINAL APPROVAL

APPROVED BY THE COMMISSIONERS COURT OF ATASCOSA COUNTY, TEXAS,
THIS _____ DAY OF _____, 2023 A.D.

ATASCOSA COUNTY JUDGE

COMMISSIONER PRECINCT 1

COMMISSIONER PRECINCT 2

COMMISSIONER PRECINCT 3

COMMISSIONER PRECINCT 4

CERTIFICATE OF COUNTY ATTORNEY

ALL REQUIREMENTS OF THE SUBDIVISION ORDER CURRENTLY IN EFFECT HAVE BEEN MET ACCORDING TO MY BEST KNOWLEDGE AND BELIEF, AND THIS PLAT IS APPROVED FOR FINAL SUBMISSION.

COUNTY ATTORNEY

REPLAT OF LOT 42 OF THE HIGHLANDS SUBDIVISION, UNIT FOUR-A

BEING A 10.00 ACRE TRACT OF LAND, ESTABLISHING LOTS 42A, 42B, 42C, 42D, 42E, 42F, 42G, 42H, 42I, AND 42J, BEING ALL OF LOT 42, OF THE HIGHLANDS SUBDIVISION, UNIT FOUR-A, DESCRIBED IN AN INSTRUMENT, RECORDED IN SHEET 219-B, NEW PLAT CABINET, MAP AND PLAT RECORDS, ATASCOSA COUNTY, TEXAS

**AGENDA REQUEST
(GENERAL)**

Agenda Item 10.

Meeting Date: 04/29/2024

Item Title:

Submitted For: Theresa Carrasco, County Clerk

Discuss and/or take appropriate action concerning:

Discuss and/or take appropriate action concerning having every Friday off for a break to mentally reset.

**AGENDA REQUEST
(GENERAL)**

Agenda Item 11.

Meeting Date:	04/29/2024
Item Title:	Test
Submitted For:	Tim Gutierrez, Superintendent

Discuss and/or take appropriate action concerning:

Discuss and/or take appropriate action concerning the second story construction of the Atascosa Juvenile Detention Center.

AGENDA REQUEST (GENERAL)

Agenda Item 12.

Meeting Date: 04/29/2024
Item Title: Hot Air Ballooon Purchase
Submitted For: Tracy Barrera, County Auditor

Discuss and/or take appropriate action concerning:

Discuss and/or take appropriate action concerning the purchase of a Hot Air Balloon to be attached to the top of the courthouse. This purchase will be from the State of New Mexico purchasing Coop for a great price of \$1,999,999.99. This will be charged to the Budget approved on February 31, 2024.

Attachments

AGENDA REQUEST (GENERAL)

Agenda Item 13.

Meeting Date: 04/29/2024

Item Title: Test Item

Submitted For:

Discuss and/or take appropriate action concerning:

Discuss and/or take appropriate action concerning consolidating all power for future decisions to the I.T. Department with full autonomy and immunity.

Recommendation/Action Requested and Justification

Recommend approval upon justification that we see all and we know all. (obviously kidding)

**AGENDA REQUEST
(GENERAL)**

Agenda Item 14.

Meeting Date: 04/29/2024
Item Title: county road listing
Submitted For: Mark Gillespie, Commissioner, Pct. 1

Discuss and/or take appropriate action concerning:

Discuss and/or take appropriate action concerning the installation of speed humps throughout the Shalimar subdivision.

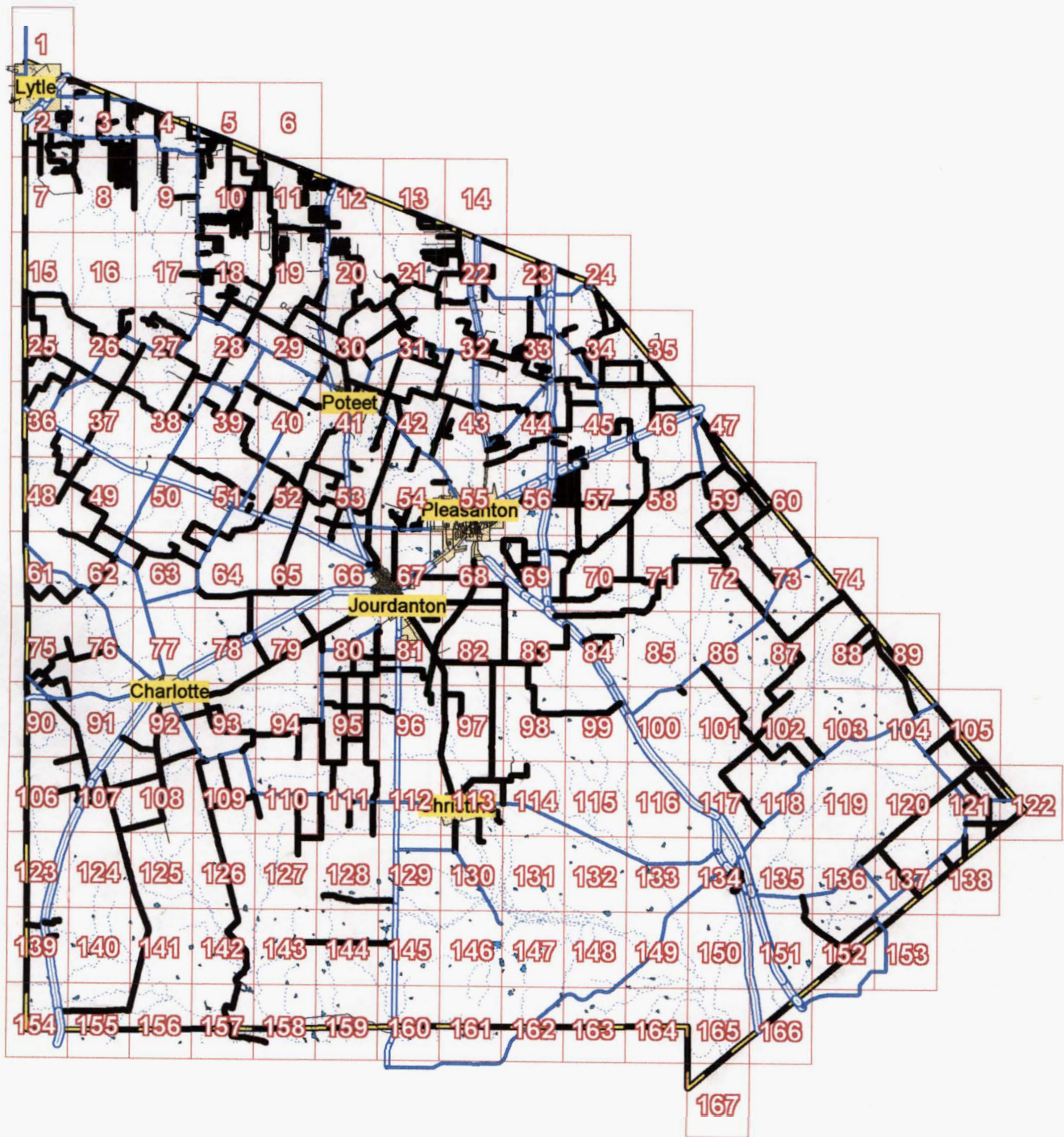
Attachments

county road list

Atascosa County

H.B. 1117- County Road Project

Atascosa County Grid Map



Atascosa County Map Corrections

- 1) Map Page #2: Please check "CR-Borderbrook Dr" to make sure that correction has been made accurately.
- 2) Map Page #3 Blow-Up: I was unsure of the markings by "CR- Molly Dr" and "CR-Terry Ln". Are these county roads? If they are, please keep these pages in the map book. If there are other corrections that need to be made to this page, please mark these changes clearly and return these pages to my office.
- 3) Map Page #4: Should "CR-Alacorta" be deleted off the index? I have printed a version of the map page keeping Alacorta, and then another version replacing Alacorta with "Kenny Rd". Please send me the incorrect version so I can make sure that computer data is updated. Keep the correct version in the map book.
- 4) Map Page #10: Please check roads "CR-Old Rock Rd" to ensure that corrections have been made accurately. Also, check "Webb Rd". The correction markings for adding roads differed from the others and this road was not added to the index. If either of these roads have been altered incorrectly, please make directions clearly and return this page to my office. If all roads are correct as is, keep the page in the map book.
- 5) Map Page #11: I was unsure of the markings by "Ashford", "Highlands Loop", "CR-Cedar Dr S" and "CR-Cottonwood Dr". Are all of these County Roads? I did not add Ashford and Highlands Loop, so if these need to be added as county roads, please write "Add" next to each of the roads and return this page to my office. If the map page is correct as is, keep the page in the map book.
- 6) Map Page #19: Should "Avery Cir", "Camryn Cir", etc. County Roads? Please make sure to show exactly which roads need to be added and provide the names for these roads. If you want to add these roads to the map, please write add road next to each one. Make these corrections clearly and return this page to my office. If the page is correct as is, keep this page in the map book.
- 7) Map Page #29: Please check "Cimarron Square". I did not have topography for this road, so I just want to ensure that I have drawn this road correctly. If I did not, please make correction directions clear. Also, should only "Flagstone" be added as a County Road, or do the other roads coming off of "Flagstone" also be added? Please make these corrections clearly. If the page is correct as is, keep this page in map book and do not return.
- 8) Map Page #32 Blow-Up: Please check all the roads on this page to ensure their accuracy. If there are any corrections on this page, please make these changes clearly and return this page. If it is correct as is, leave in the map book.

- 9) Map Page #30/41: A road was highlighted on page #41 and not on #30, where the road continues north. I have highlighted this road on #41. If this is a County road, please mark "Add" next to the road and provide the name. If it is not maintained, please write "Not a County Road". I will send a replacement page for #41 either way.

CR-101	59	Roads adopted by Commissioners' Court
CR-101	60	July 9, 2012
CR-101	47	Hickory Hollow Drive
CR-300	65	Hickory Circle Drive in Hickory Hollow
CR-300	66	Subd.
CR-300	64	Ridgeline Drive
CR-301	66	Ridgeview Drive in Ridgeview Ranchette
CR-301	53	Subd.
CR-302	50	
CR-302	51	
CR-302	38	
CR-303	65	
CR-303	52	
CR-304 E	53	
CR-304 W	53	
CR-304 W	52	
CR-305	41	
CR-305	52	
CR-305	40	
CR-306	53	
CR-306	52	
CR-306 A	53	
CR-307	51	
CR-307	52	
CR-307	63	
CR-307	64	
CR-307	50	
CR-308 A	63	
CR-308 A	64	
CR-308 A	62	
CR-308 B	63	
CR-308 W	63	
CR-309	62	
CR-309	49	
CR-310	49	
CR-310	62	
CR-310	64	
CR-310	48	
CR-311	48	
CR-311	49	
CR-311	37	
CR-312	61	
CR-312	62	
CR-312	48	
CR-313	48	
CR-313	36	
CR-314 A	75	
CR-314 W	76	
CR-314 W	75	
CR-315	90	

CR-315	75
CR-315 W	90
CR-315 W	75
CR-317	62
CR-318	62
CR-318	61
CR-319 N	78
CR-319 N	64
CR-319 S	79
CR-319 S	78
CR-320	78
CR-321	79
CR-321 S	80
CR-323	80
CR-324	81
CR-324	80
CR-325	80
CR-326 W	81
CR-326 W	80
CR-327	96
CR-327	81
CR-328	96
CR-328	95
CR-329	95
CR-329	111
CR-329	80
CR-330	95
CR-331	111
CR-331	95
CR-331 E	95
CR-331 E	111
CR-331 E	80
CR-332	94
CR-332	95
CR-332	93
CR-332 A	94
CR-334	93
CR-334	92
CR-335	93
CR-336	109
CR-337	110
CR-337	109
CR-337 N	109
CR-337 N	93
CR-339	127
CR-339	128
CR-339	111
CR-340	111
CR-341	127
CR-341	110
CR-342	54

CR-342	42
CR-343	126
CR-343	142
CR-343	157
CR-343	158
CR-343	109
CR-344 N	92
CR-344 N	91
CR-344 S	93
CR-344 S	108
CR-344 S	92
CR-345	107
CR-345	108
CR-345	92
CR-346	108
CR-346	107
CR-347	124
CR-347	125
CR-347	141
CR-347	155
CR-347	156
CR-347	107
CR-348	139
CR-349	91
CR-349	107
CR-349	90
CR-349 S	107
CR-350	139
CR-351	139
CR-352	106
CR-352	107
CR-352	91
CR-354	107
CR-354	106
CR-362 E	81
CR-401	121
CR-401	122
CR-401	105
CR-402	138
CR-402	121
CR-403	121
CR-404	121
CR-405	122
CR-405	121
CR-406	138
CR-406	121
CR-407	120
CR-407	121
CR-407	136
CR-407	137
CR-407	105

10/8/2007

Atascosa County Road Index

4

Road Name/Number

Grid Map Page #

Correction/Comment

CR-408	105
CR-408	104
CR-409	138
CR-410	137
CR-411	152
CR-412	151
CR-412	152
CR-412	135
CR-413	89
CR-413	104
CR-413	88
CR-414	87
CR-414	88
CR-414	74
CR-415	102
CR-415	87
CR-415 A	102
CR-416	118
CR-416	102
CR-417	101
CR-417	102
CR-417	117
CR-417	118
CR-417	86
CR-419	73
CR-419	87
CR-419	72
CR-421	130
CR-421	113
CR-422	113
CR-422	81
CR-422	82
CR-422	96
CR-422	97
CR-422	113
CR-422	68
CR-422 A	97
CR-423	114
CR-423	113
CR-423 A	130
CR-423 A	113
CR-423 B	114
CR-424	97
CR-424	113
CR-424	82
CR-425	100
CR-426	82
CR-426	83
CR-426	84
CR-426	81
CR-427	98

10/8/2007

Atascosa County Road Index

5

Road Name/Number

Grid Map Page #

Correction/Comment

CR-427	99	
CR-427	83	
CR-428	98	
CR-429	83	
CR-429	69	
CR-430	68	
CR-430	69	
CR-430	67	
CR-431	68	
CR-431	67	
CR-432	69	
CR-432	68	
CR-438	67	
CR-442	129	
CR-442	128	
CR-444	101	
CR-445	103	
CR-445	102	
CR-446	88	
CR-447	121	
CR-448	88	
CR-681	2	
CR-ALCORTA LN	5	Changed to "Kinney Rd" on map
CR-ALCORTA LN	4	Is this a CR?
CR-AMPHION RD	41	
CR-AMPHION RD	40	
CR-ANGELINA ST	134	
CR-APPLEWHITE RD	21	
CR-ARBOL DR	12	
CR-ARNOLD RD	22	
CR-ARNOLD RD	21	
CR-AUTUMN LN	12	
CR-AVERY CIR	19	
CR-BECKHAM LN	78	
CR-BIG LEAF RD	14	
CR-BIG LEAF RD	13	
CR-BLACKHILL RD	72	
CR-BLACKHILL RD	73	
CR-BLACKHILL RD	59	
CR-BLOSSOM DR	26	
CR-BLUE LILLY DR	12	
CR-BLUE QUAIL DR	8	
CR-BLUE QUAIL DR	3	
CR-BLUEFIELD DR	57	
CR-BLUEFIELD DR	45	
CR-BLUEWIND LN	12	
CR-BLUNTZER RD	78	
CR-BLUNTZER RD	79	
CR-BLUNTZER RD	80	
CR-BLUNTZER RD	92	
CR-BLUNTZER RD	93	

10/8/2007

Atascosa County Road Index

6

Road Name/Number

Grid Map Page #

Correction/Comment

CR-BLUNTZER RD	66
CR-BOCAWOOD DR	11
CR-BOOTLEG RD	34
CR-BORDERBROOK DR	2
CR-BOX HOUSE RD	8
CR-BOX HOUSE RD	3
CR-BOXELDER LN	12
CR-BRANDYWINE DR	12
CR-BRANDYWINE DR	11
CR-BRANDON WAY	19
CR-BRAZOS ST E	134
CR-BRAZOS ST W	134
CR-BRIANNA COURT	11
CR-BRIONES RD	42
CR-BRITE LN	19
CR-BRITE LN	18
CR-BRITE RD	35
CR-BRITE RD	34
CR-BROADWAY RD	20
CR-BROKEN STAR TRAIL	20
CR-BRONDER RD	34
CR-BROOK MEADOW DR	2
CR-BROOKS LN	27
CR-BROOM RD	34
CR-BROWN AVE	66
CR-BROWN RD	27
CR-BROWN RD	37
CR-BROWN RD	26
CR-BRUCE RD	22
CR-BRUCE RD	21
CR-BUD DR	26
CR-BYNUM RD	46
CR-BYRD RD	58
CR-BYRD RD	46
CR-BYROM RD	38
CR-CACTUS LN	33
CR-CAMANGO RD	134
CR-CAMELOT LN	22
CR-CAMELOT LN	21
CR-CAMPBELL BLVD E	134
CR-CAMPBELL LN	54
CR-CANNON RD	34
CR-CANYON LAKE DR	57
CR-CANYON LAKE DR	45
CR-CASAREZ RD	44
CR-CECELIA LN	33
CR-CEDAR DR S	11
CR-CHARM DR	12
CR-CHELSEA CIR	18
CR-CHOKE CANYON DR	57
CR-CHRISTINE RD	81

10/8/2007

Atascosa County Road Index

7

Road Name/Number

Grid Map Page #

Correction/Comment

CR-CHRISTINE RD	67
CR-CIMARRON SQUARE	29
CR-CIRCLE COURT DR	54
CR-CLIMER RD	28
CR-CLIMER RD	27
CR-COBLE RD	30
CR-COBLE RD	31
CR-COBLE RD	21
CR-COLLINS HILL RD	3
CR-COMMERCE ST	134
CR-CORGEY RD	57
CR-CORGEY RD	58
CR-CORGEY RD	56
CR-COTTONWOOD DR	11
CR-COUGHRAN RD	68
CR-COUGHRAN RD	69
CR-COUGHRAN RD	70
CR-COUGHRAN RD	57
CR-COUNTRY TRL	56
CR-COUNTRY VIEW DR	43
CR-COUNTRY VIEW DR	42
CR-COVEY DR	3
CR-CRANE RD	44
CR-CRANE RD	55
CR-CRANE RD	43
CR-CRESTFIELD DR	57
CR-CRESTFIELD DR	45
CR-CRESTWAY RD	18
CR-CRESTWAY RD	10
CR-CROSS LAKE DR	57
CR-CROSS LAKE DR	45
CR-CURVIER RD	39
CR-DAIRY RD	32
CR-DAVID LN	54
CR-DAWNRIDGE DR	12
CR-DAWNRIDGE DR	11
CR-DEAD END RD	34
CR-DEAD END RD	33
CR-DEAD HORSE RD	70
CR-DEAD HORSE RD	69
CR-DEER RUN	12
CR-DEER RUN LN	12
CR-DITTO RD E	30
CR-DITTO RD W	28
CR-DITTO RD W	29
CR-DITTO RD W	30
CR-DITTO RD W	18
CR-DOODLEBUG LN	33
CR-DOVE MILL DR	3
CR-DUCK POND RD	8
CR-DUCK POND RD	3

10/8/2007

Atascosa County Road Index

8

Road Name/Number

Grid Map Page #

Correction/Comment

CR-DUGOSH RD	43
CR-DUGOSH RD	42
CR-DUNCAN RD	32
CR-E THIRD ST	32
CR-EAGLEROCK	18
CR-EAST LAKE DR	57
CR-EAST TRAIL	57
CR-ED DAVIS RD	32
CR-EICHELBERGER RD	58
CR-EICHELBERGER RD	70
CR-EICHELBERGER RD	57
CR-EICHMAN RD	18
CR-EICHMAN RD	19
CR-EICHMAN RD	28
CR-EICHMAN RD	11
CR-EIGHTH ST W	32
CR-ENCHANTED DR	18
CR-ENCHANTED DR	10
CR-ENCINO DR	12
CR-ENCINO DR	11
CR-ENCINO VILLAGE DR	43
CR-ERNST RD	67
CR-ERNST RD	54
CR-ESPARZA RD	43
CR-EVERETT RD	56
CR-FAIR OAK RD	10
CR-FAIRVIEW RD	35
CR-FAIRVIEW RD	34
CR-FALLING LEAF DR	4
CR-FALLING LEAF DR	3
CR-FAY DR	8
CR-FERN HOLLOW DR	51
CR-FIFTH ST E	32
CR-FIFTH ST N	10
CR-FIFTH ST W	32
CR-FIRST ST N	10
CR-FLAG STONE	29
CR-FOREST OAKS DR	9
CR-FOREST OAKS DR	4
CR-FOSTER RD	46
CR-FOSTER RD	45
CR-FOURTH ST N	10
CR-FOURTH ST S	10
CR-FOX RUN DR	7
CR-FRED HARRIS DR	12
CR-FRIAR TUCK CIR	21
CR-FULLER RD	44
CR-FULLER RD	45
CR-FULLER RD	33
CR-GABRIELLE	19
CR-GARCIA ESTRADA RD	42

Is this a CR?

10/8/2007

Atascosa County Road Index

9

Road Name/Number

Grid Map Page #

Correction/Comment

CR-GARDEN DR	26
CR-GARDEN OAKS DR	10
CR-GATES VALLEY RD E	30
CR-GATES VALLEY RD W	30
CR-GATES VALLEY RD W	29
CR-GATEWAY DR	12
CR-GATEWAY DR	11
CR-GAYLE LN	19
CR-GRANATO RD	53
CR-GRANATO RD	54
CR-GRANATO RD	42
CR-GRANBERG RD	7
CR-GRANBERG RD	8
CR-GRANBERG RD	3
CR-GREY RD	2
CR-GUADALUPE ST	134
CR-HACKBERRY ST	32
CR-HANNON RD	40
CR-HANNON RD	52
CR-HANNON RD	39
CR-HARTUNG LN	10
CR-HARTUNG LN	9
CR-HEATHER GLEN LN	1
CR-HEICKMAN RD	5
CR-HEINEN RD	59
CR-HEINEN RD	58
CR-HERMOSA DR	18
CR-HERNANDEZ RD	28
CR-HICKMAN RD	11
CR-HICKMAN RD	6
CR-HICKORY RD	19
CR-HICKORY RD	11
CR-HICKORY RUN LN	11
CR-HIDDEN LANE	81
CR-HIDDEN MEADOWS CIR	31
CR-HIDDEN MEADOWS DR	31
CR-HIGH MEADOW DR	2
CR-HIGHLAND RD	20
CR-HIGHMEADOW DR	2
CR-HILLSIDE DR	43
CR-HINSLEY RANCH LN	155
CR-HINSLEY RANCH LN	154
CR-HOFFMAN RD	3
CR-HOFFMAN RD	2
CR-HOLLEY RD	42
CR-HOLLEY RD	41
CR-HORTON LN	41
CR-HORTON RD	41
CR-HORTON RD	30
CR-INDIAN SUNSET DR	7
CR-INDIAN SUNSET DR	2

CR-INWOOD	18
CR-IUKA RD	38
CR-IUKA RD	37
CR-JEAN RD	33
CR-JENSCHKE LN	27
CR-JENSCHKE LN	28
CR-JIM BRITE RD	71
CR-JIM BRITE RD	83
CR-JIM BRITE RD	84
CR-JIM BRITE RD	85
CR-JIM BRITE RD	70
CR-JOE K WILLIAMS RD	69
CR-JOE K WILLIAMS RD	68
CR-JOHNNY LN	20
CR-KAREN RD	20
CR-KELLIE LN	18
CR-KIMBER LN	20
CR-KIMBERLY LN	27
CR-KING ARTHUR CIR	21
CR-KING PHILLIPS AVE E	27
CR-KING PHILLIPS AVE W	27
CR-KINNEY RD	4
CR-KYOTE RD	26
CR-KYOTE RD	36
CR-KYOTE RD	25
CR-LAKE SHORE DR	57
CR-LAKEVIEW DR	57
CR-LAKEVIEW DR	45
CR-LANCE LN	20
CR-LAS GALLINAS RD N	22
CR-LAS GALLINAS RD S	22
CR-LAVACA ST E	134
CR-LAVACA ST W	134
CR-LEAL RD	70
CR-LEAL RD	71
CR-LEAL RD	72
CR-LEAL RD	69
CR-LEONARD RD	33
CR-LIVE OAK RD	19
CR-LOG CABIN WAY	20
CR-LOLITA DR	8
CR-LONE STAR DR	20
CR-LOST LANE	81
CR-LOST LANE	67
CR-LOZANO RD	39
CR-LUCAS RD	72
CR-LUCAS RD	59
CR-LUCKEY RD	3
CR-MAHAN RD	5
CR-MAIN ST E	32
CR-MAIN ST W	32

Is this a CR?

Added on map, not index.

10/8/2007

Atascosa County Road Index

11

Road Name/Number

Grid Map Page #

Correction/Comment

CR-MANGUM RD	21
CR-MANGUM RD	30
CR-MANGUM RD	20
CR-MANN RD	28
CR-MARBACH RD	10
CR-MARIPOSA DR	18
CR-MARSHALL LN	19
CR-MARY ANN DR	8
CR-MASKE RD	11
CR-MASKE RD	10
CR-MATHIS RD	24
CR-MAY RD	43
CR-MAY RD	42
CR-MCCAUGHAN RD	30
CR-MCCAUGHAN RD	29
CR-MCCONNELL RD	4
CR-McCOY LN	3
CR-MCCOY RD	4
CR-MEADOWBROOK DR	2
CR-MEADOWS RD	20
CR-MEADOWS RD	29
CR-MEADOWS RD	30
CR-MEADOWS RD	19
CR-MEDINA LAKE DR	57
CR-MEDINA RD	134
CR-MEDINA ST	134
CR-MESQUITE LN	11
CR-MESQUITE TRAIL	56
CR-MICHAEL RD	19
CR-MILES RD	69
CR-MILLS RANCH RD	84
CR-MITCH THOMAS RD	54
CR-MOLLY DR	3
CR-MONICA DR	18
CR-MONTEREY RD	134
CR-MOSS ROSE DR	12
CR-MOURNING DOVE DR	3
CR-N FIFTH ST	10
CR-NAEGELIN RD	7
CR-NAEGELIN RD	2
CR-NEWMAN RD	18
CR-NINE PATCH DR	20
CR-NINTH ST W	32
CR-NO NAME RD	45
CR-NOGAL DR	12
CR-NORTH ST E	32
CR-NORTH ST W	32
CR-NORTH TRAIL RD	56
CR-NORTHFIELD DR	57
CR-NORTHFIELD DR	45
CR-NOTTINGHAM DR	22

Is this a CR?

10/8/2007

Atascosa County Road Index

12

Road Name/Number

Grid Map Page #

Correction/Comment

CR-NOTTINGHAM DR	21
CR-NUECES DR	12
CR-NUECES ST	134
CR-OAK KREST BLVD	22
CR-OAK KREST BLVD	21
CR-OAK LN	18
CR-OAK LN	10
CR-OAK RIDGE DR	10
CR-OAK SOUTH RD	20
CR-OAK SOUTH RD	12
CR-OAKS ST	32
CR-OAKVIEW DR	18
CR-OGDEN RD	28
CR-OGDEN RD	38
CR-OGDEN RD	27
CR-OLD ADAMS RD	33
CR-OLD ADAMS RD	23
CR-OLD CAMPBELLTON RD	23
CR-OLD DEVINE RD	25
CR-OLD DEVINE RD	26
CR-OLD DEVINE RD	15
CR-OLD PEARSALL RD	53
CR-OLD PEARSALL RD	52
CR-OLD PLEASANTON RD	22
CR-OLD PLEASANTON RD	14
CR-OLD ROCK RD	10
CR-OLD ROCK RD	5
CR-OLIVARES RD	27
CR-OLIVARES RD	26
CR-OLIVE ST	67
CR-ORIENTE DR	44
CR-ORIENTE DR	43
CR-PALMER RD	34
CR-PALMER RD	24
CR-PALO ALTO DR	12
CR-PALO ALTO DR	11
CR-PALO DURO TRL	11
CR-PARKFIELD DR	57
CR-PARKFIELD DR	45
CR-PATCHWORK CORNERS	20
CR-PATTON RD	11
CR-PATTON RD	10
CR-PEACEFUL LN	13
CR-PEACH ST	32
CR-PEACH TREE AVE	18
CR-PEACH TREE AVE	17
CR-PEARL RD	54
CR-PECAN ST	32
CR-PHILLIPS RD	55
CR-PHILLIPS RD	54
CR-PINN RD	3

10/8/2007

Atascosa County Road Index
Grid Map Page #

13

Road Name/Number

Correction/Comment

CR-POST OAK RD	19
CR-POST OAK RD	11
CR-POTTER RD	53
CR-PRAISE DR	18
CR-PRICE RD	29
CR-PRICE RD	19
CR-PRIMROSE LN	12
CR-PULLIAM DR	54
CR-PULLINS DR	84
CR-QUAIL CREEK DR	3
CR-QUAIL RIDGE DR	7
CR-QUAIL RUN DR	8
CR-QUAIL RUN DR	3
CR-RAILROAD AVE	134
CR-RALPH COUGHRAN RD	71
CR-RALPH COUGHRAN RD	58
CR-RANCH RD	10
CR-RED BARN RD	41
CR-RED BARN RD	42
CR-RED BARN RD	31
CR-RENDON RD	28
CR-RENDON RD	18
CR-REYES RD	26
CR-RHONDA DR	8
CR-RIDGEFIELD DR E	45
CR-RIDGEFIELD DR W	45
CR-RIDGEWAY DR	10
CR-RIDGEWAY RD	34
CR-RIGGINS ROCK PIT RD	84
CR-RIVER BLUFF DR	7
CR-RIVER OAKS DR	27
CR-ROBLES DR	12
CR-ROCK DOVE DR	3
CR-ROCK KNOLL DR	2
CR-ROGERS RD	29
CR-ROLLING MEADOW DR	1
CR-ROOSTER DR	33
CR-ROSSVILLE RD	5
CR-ROYAL OAKS DR	12
CR-ROYAL OAKS DR	11
CR-ROYAL OAKS RD	10
CR-ROYAL RD	45
CR-RUTLEDGE RD	41
CR-RUTLEDGE RD	30
CR-S FIFTH ST	10
CR-S SIXTH ST	10
CR-SABINE ST	134
CR-SAMUEL DR	8
CR-SAN ANTONIO AVE	32
CR-SAN ANTONIO ST	134
CR-SAND BRANCH RD	26

10/8/2007

Atascosa County Road Index

14

Road Name/Number

Grid Map Page #

Correction/Comment

CR-SAND BRANCH RD	37
CR-SAND BRANCH RD	25
CR-SARA LN	8
CR-SAVANNAH HEIGHTS	11
CR-SAVANNAH RIDGE	11
CR-SCHUETTIG RD	30
CR-SCHUETTIG RD	20
CR-SECOND ST E	32
CR-SECOND ST N	10
CR-SECOND ST S	10
CR-SECOND ST W	32
CR-SEIFFERT RD	113
CR-SENDERO DR	43
CR-SEVENTH ST E	32
CR-SEVENTH ST N	10
CR-SEVENTH ST S	10
CR-SEVENTH ST W	32
CR-SHADOW SMITH LN	13
CR-SHALIMAR DR	12
CR-SHALIMAR DR	11
CR-SHERWOOD FOREST DR	21
CR-SHILOH RD	31
CR-SIMON RD	54
CR-SIR DAVID LN	27
CR-SIXTH ST E	32
CR-SIXTH ST N	10
CR-SLOMCHINSKI RD	32
CR-SLOMCHINSKI RD	42
CR-SLOMCHINSKI RD	31
CR-SOMERSET RD	5
CR-SOUTH TRAIL	57
CR-SOUTH TRAIL	56
CR-SOUTH VIEW DR	3
CR-SOUTHWIND DR	3
CR-SPANISH OAK RD	18
CR-SPANISH OAK RD	10
CR-SPENCE RD	30
CR-ST ANTHONY AVE	134
CR-ST AUGUSTINE RD	44
CR-ST AUGUSTINE RD	43
CR-ST FRANCES AVE	134
CR-ST JAMES AVE	134
CR-ST MARY AVE	134
CR-ST PAUL AVE	134
CR-STACEY RD	12
CR-STACEY RD	11
CR-STEVENSON RD	10
CR-STEVENSON RD	11
CR-STEVENSON RD	5
CR-STONEFIELD DR	57
CR-STRAWBERRY CITY RD	42

10/8/2007

Atascosa County Road Index

15

Road Name/Number

Grid Map Page #

Correction/Comment

CR-STRAWBERRY CITY RD	43
CR-STRAWBERRY CITY RD	41
CR-SUNDOWN LN	12
CR-TABBERER RD	28
CR-TABBERER RD	27
CR-TANK HOLLOW RD	39
CR-TANK HOLLOW RD	40
CR-TANK HOLLOW RD	28
CR-TANK HOLLOW RD W	39
CR-TAYLOR RD	66
CR-TAYLOR RD	53
CR-TENTH ST E	32
CR-TERRY LN	3
CR-THIRD ST N	10
CR-THIRD ST S	10
CR-THIRD ST W	32
CR-THOMAS RD	20
CR-THOMAS RD	19
CR-THOMPSON RD	144
CR-THOMPSON RD	145
CR-THOMPSON RD	143
CR-TIMBERCREEK DR	12
CR-TIMBERCREEK DR	11
CR-TOM RD	59
CR-TOMBLIN RD	36
CR-TOMBLIN RD	25
CR-TRAILS END DR	56
CR-TRAVIS RD	54
CR-TRES CREEK RD	60
CR-TRES CREEK RD	72
CR-TRES CREEK RD	59
CR-TREVINO RD	69
CR-TRINITY ST	134
CR-TROPHY LANE	18
CR-TRUMBO RD	13
CR-TUMLINSON RD	33
CR-TURNER RD	44
CR-VANNESS RD	39
CR-VERDI RD	33
CR-VERDI RD	34
CR-VERDI RD	45
CR-VERDI RD	32
CR-VICTORY LN	32
CR-VIEWPOINT DR	12
CR-VIEWPOINT DR	11
CR-VILLAGE DR	10
CR-VILLAGE DR	5
CR-VIRGINIA DR	8
CR-W CAMPBELL BLVD	134
CR-W SIXTH ST	32
CR-WAXWING DR	12

10/8/2007

Atascosa County Road Index
Grid Map Page #

16

Road Name/Number

Correction/Comment

CR-WAXWING DR	11
CR-WAYCROSS RD	22
CR-WAYCROSS RD	21
CR-WEBB RD	10
CR-WEESE LN	54
CR-WEST LAKE DR	57
CR-WEST TRAIL	56
CR-WESTERN AVE	32
CR-WHEELER RD	28
CR-WHITLEY RD	25
CR-WHITLEY RD	15
CR-WILD BEE DR	12
CR-WILD FLOWER DR	7
CR-WILKEY RD	20
CR-WILLIAMS RD	31
CR-WILLOW LN	1
CR-WILLOW ST	32
CR-WINANS RD	5
CR-WINN RD	11
CR-WISE OWL DR	12
CR-WITTEN RD	46
CR-WITTEN RD	35
CR-WOODCREST DR	10
CR-WOODLAND DR	54
CR-WOODLAND HILLS RD	20
CR-WORKMAN RD	11
CR-WORKMAN RD	10
CR-YOW RD	32
CR-YOW RD	31
CR-ZIGMOND RD	40
CR-ZIGMOND RD	39

County Maintained Road 
State/Fed Hwy  Other Road 
Grid Line 

Atascosa County, Texas

Scale 1 in = 2000 ft



1

FM 2790

FM 2790

IH 35

2

5-Oct-2007

Map #

1

Allison, Bass & Assoc.

512-482-0701

R.Bass@Allison-Bass.com

Numbers Along Margins reflect
Page # of Adjacent Map Grids

1

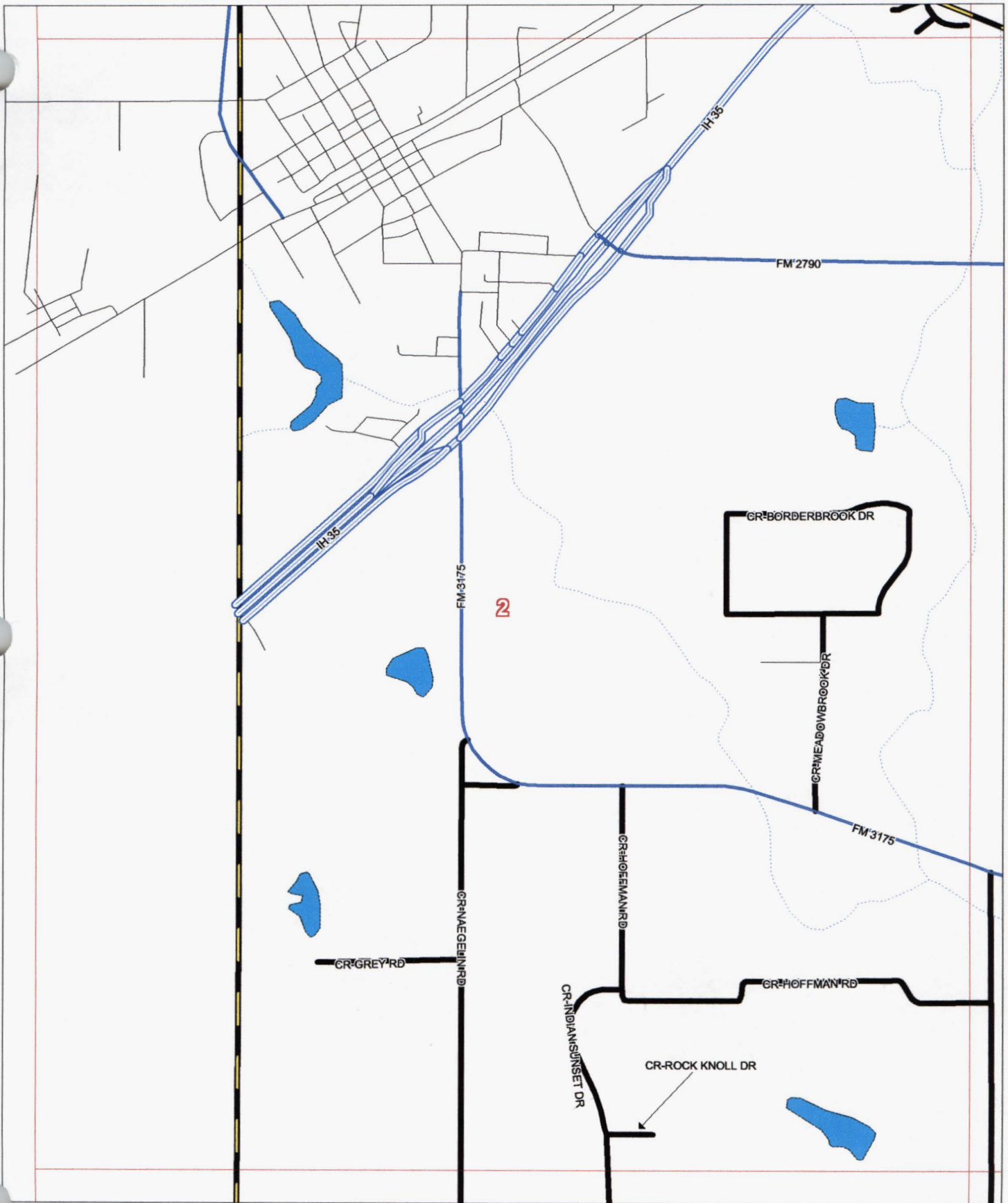


County Maintained Road 
State/Fed Hwy  Other Road 
Grid Line 

Atascosa County, Texas

1

Scale 1 in = 2000 ft




Allison, Bass & Assoc.
512-482-0701
R.Bass@Allison-Bass.com

Numbers Along Margins reflect
Page # of Adjacent Map Grids

5-Oct-2007

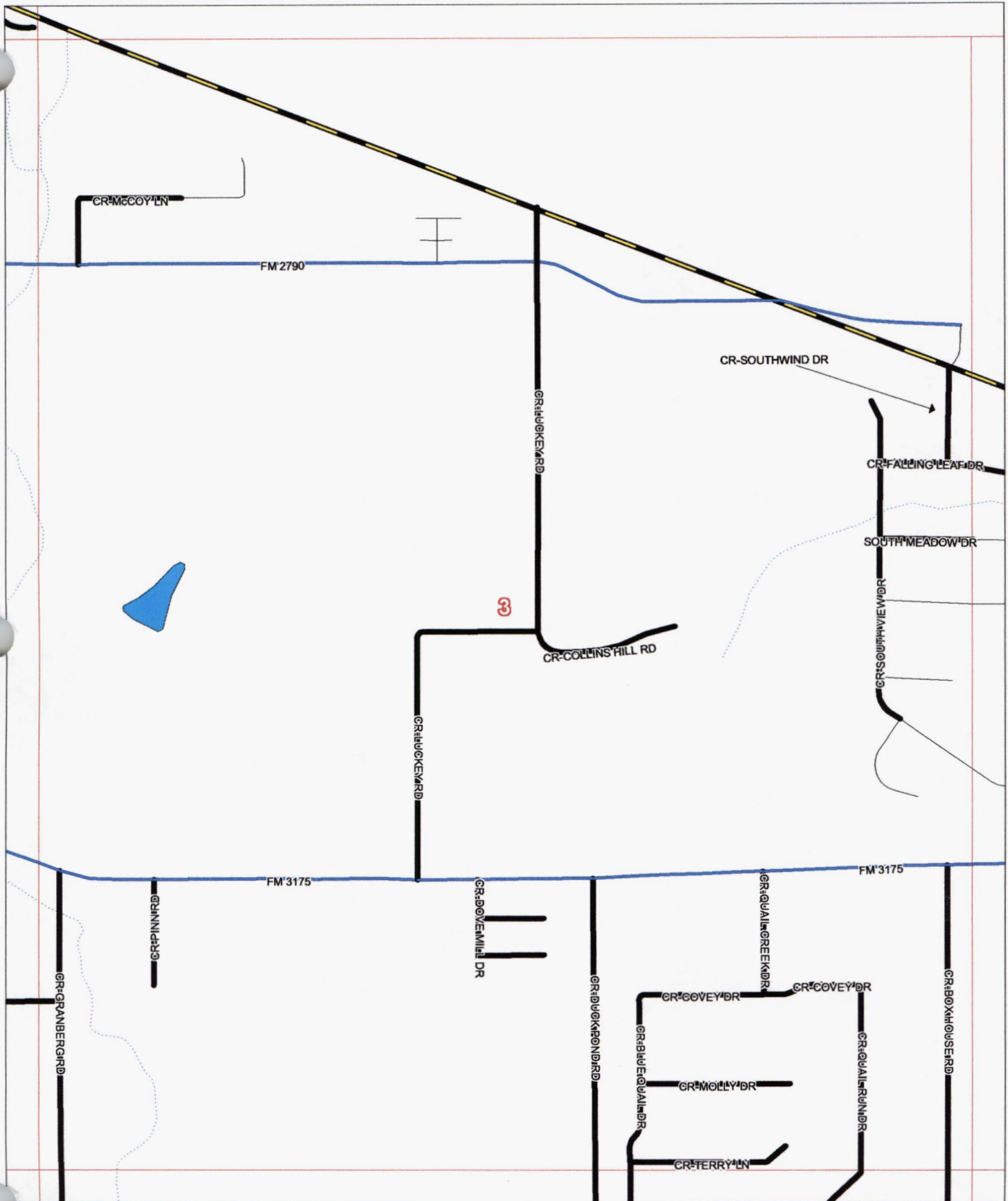
Map #

2

County Maintained Road 
State/Fed Hwy  Other Road 
Grid Line 

Atascosa County, Texas

Scale 1 in = 2000 ft



Allison, Bass & Assoc.
512-482-0701
R.Bass@Allison-Bass.com

Numbers Along Margins reflect
Page # of Adjacent Map Grids

5-Oct-2007

Map #

3

GR400CKEYRD

GRBOVEEMILBDR
GRROCKBOVEIDR
GRMOURNINGBOVEIDR

3

GRBUCCKA20NDBRD

FM3175

GRBUBVEE000ALBDR
GRMOLEWDR
GRTERRYLIN

GR000ALIGREEKDR

GR00VEYDR

GR00VEYDR

FM3175

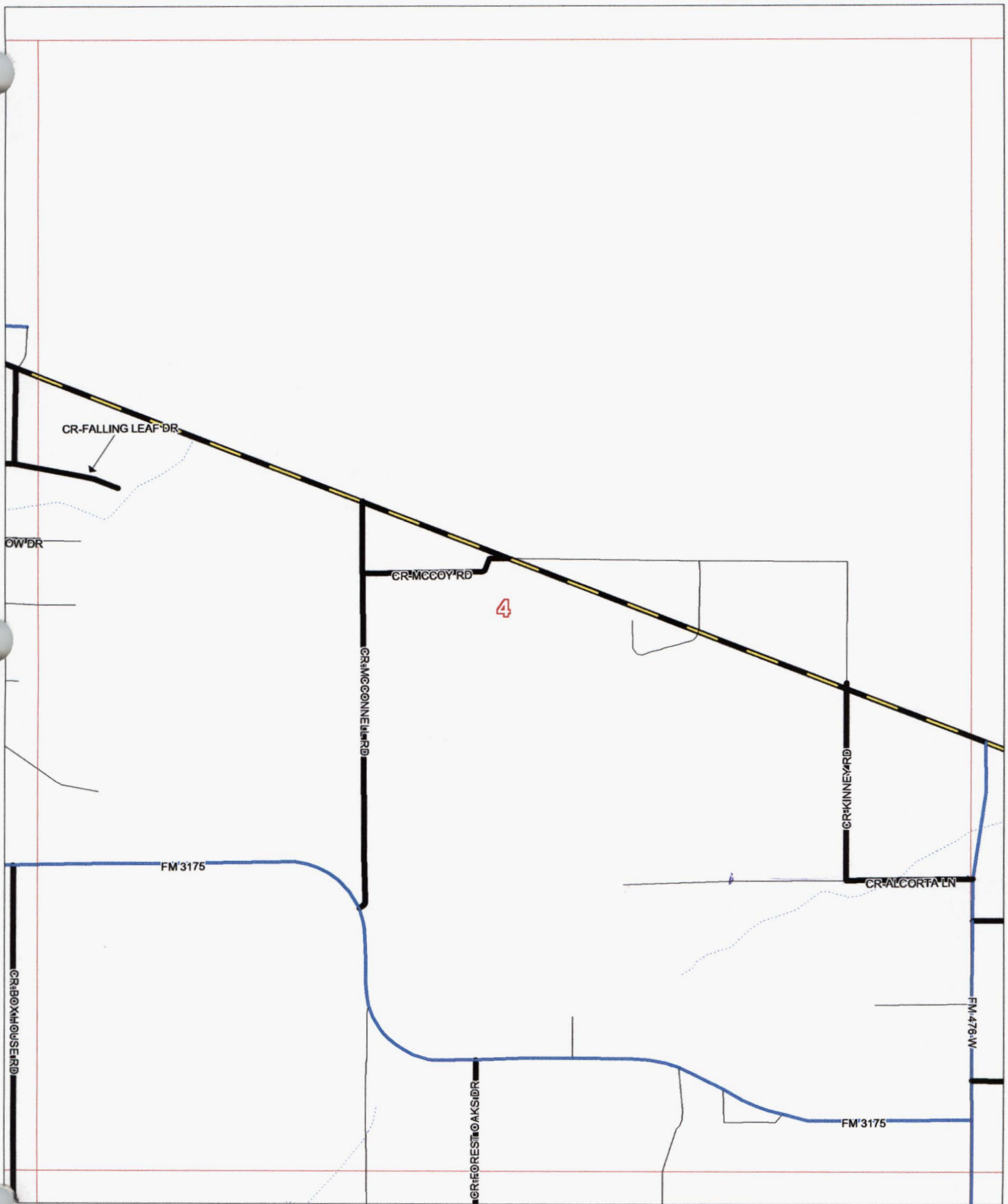
GR000ALIRUNDR

GRB00X0H0SEDR

County Maintained Road 
State/Fed Hwy  Other Road 
Grid Line 

Atascosa County, Texas

Scale 1 in = 2000 ft



Allison, Bass & Assoc.
512-482-0701
R.Bass@Allison-Bass.com

Numbers Along Margins reflect
Page # of Adjacent Map Grids

5-Oct-2007

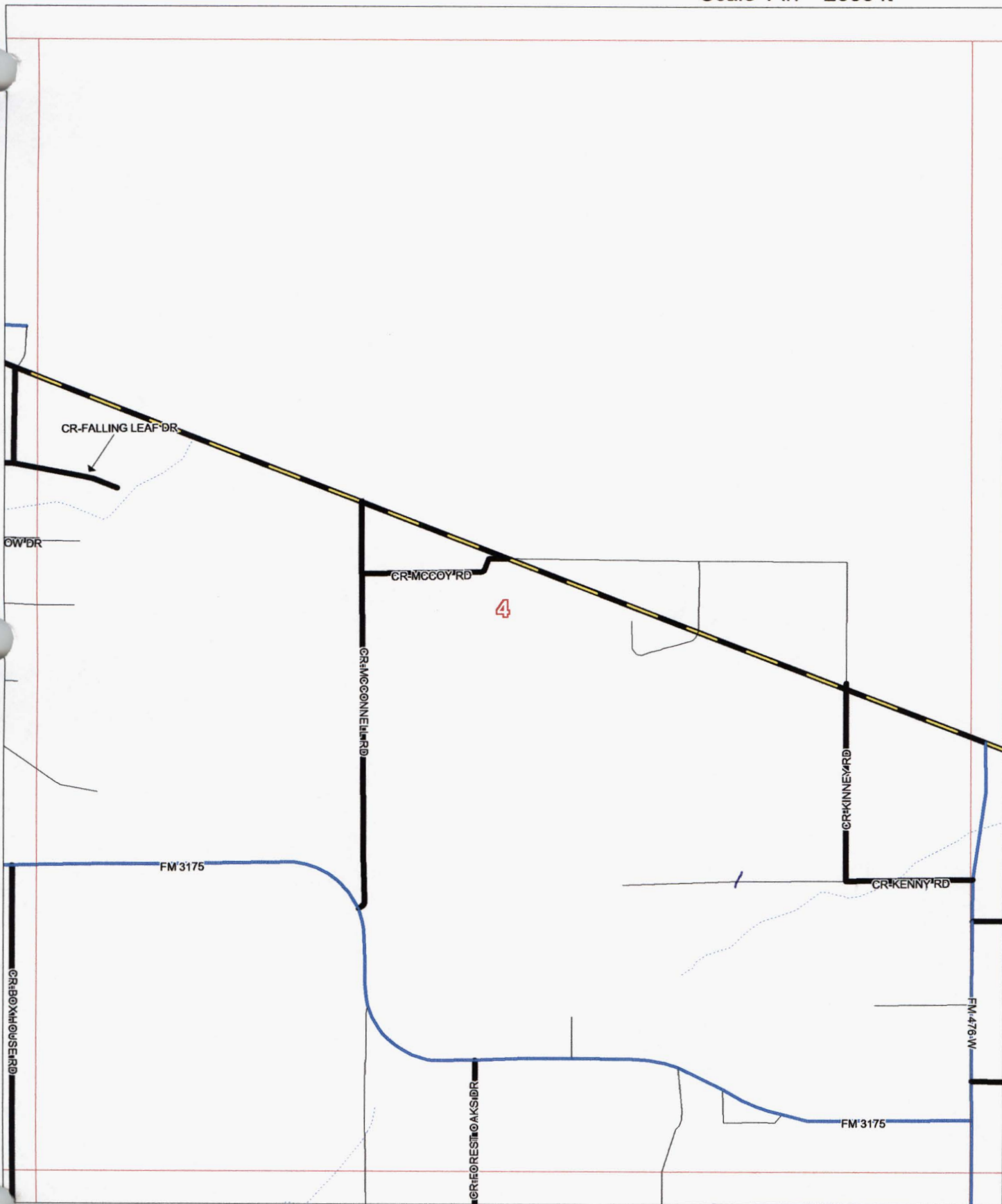
Map #

4

County Maintained Road 
State/Fed Hwy  Other Road 
Grid Line 

Atascosa County, Texas

Scale 1 in = 2000 ft



Allison, Bass & Assoc.
512-482-0701
R.Bass@Allison-Bass.com

Numbers Along Margins reflect
Page # of Adjacent Map Grids

5-Oct-2007

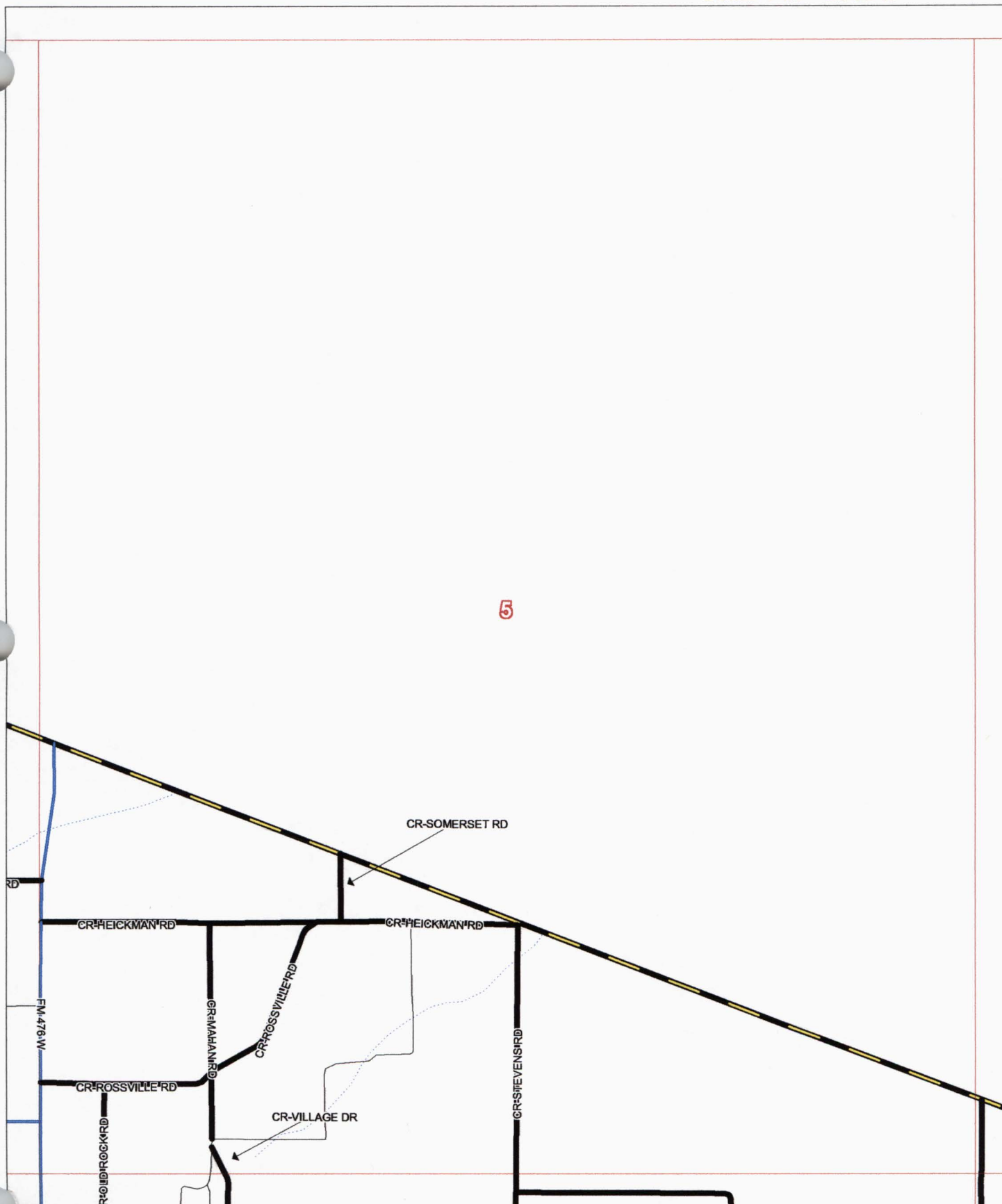
Map #

4

County Maintained Road 
State/Fed Hwy  Other Road 
Grid Line 

Atascosa County, Texas

Scale 1 in = 2000 ft







Allison, Bass & Assoc.
512-482-0701
R.Bass@Allison-Bass.com

Numbers Along Margins reflect
Page # of Adjacent Map Grids

5-Oct-2007

Map #

5

County Maintained Road 
State/Fed Hwy  Other Road 
Grid Line 

Atascosa County, Texas

Scale 1 in = 2000 ft



5

6

CRHICKMAN RD

11

5-Oct-2007

Allison, Bass & Assoc.

512-482-0701

R.Bass@Allison-Bass.com

Numbers Along Margins reflect
Page # of Adjacent Map Grids

Map #

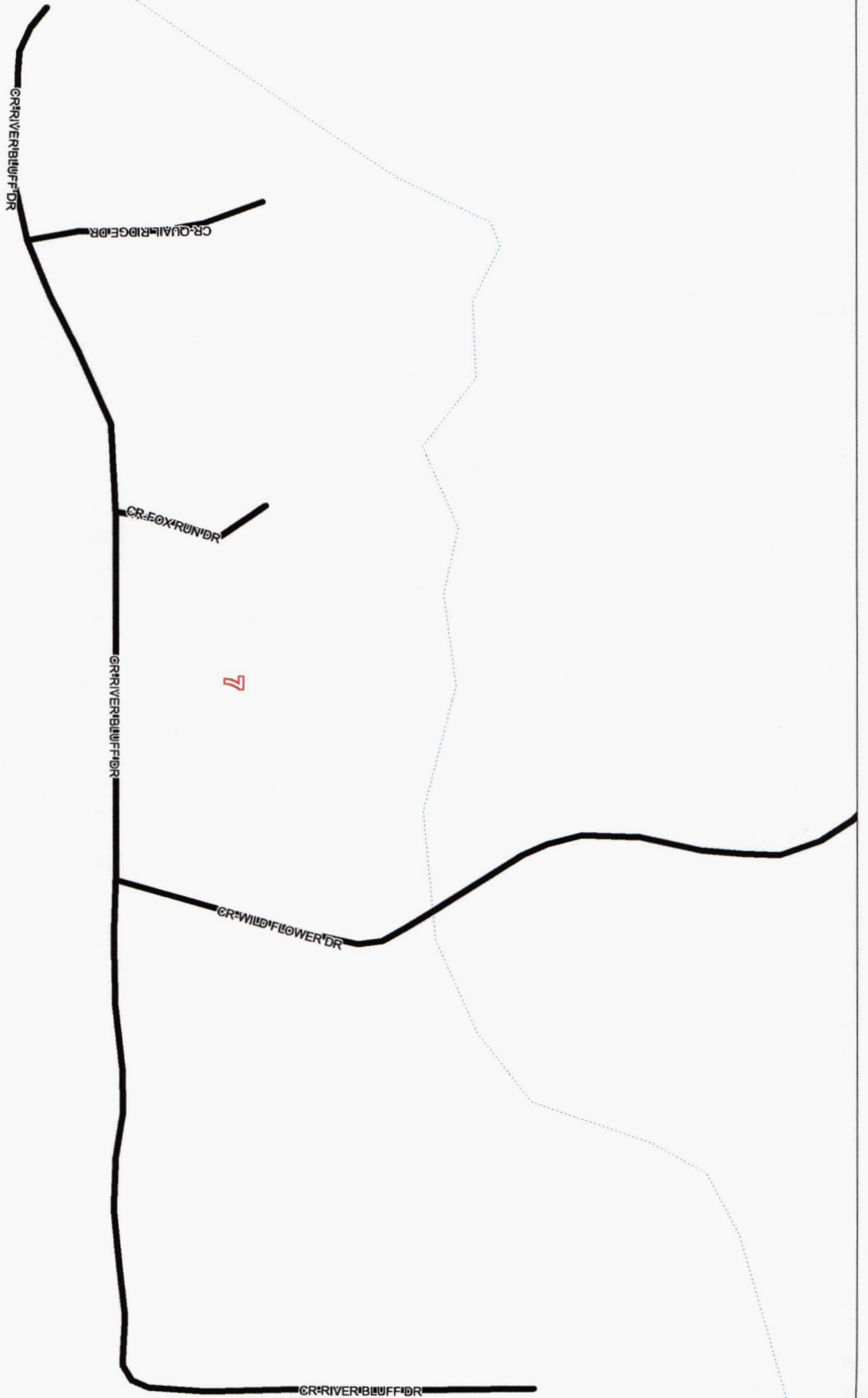
6



NORTH



Numbers Along Margins reflect
Page # of Adjacent Map Grids



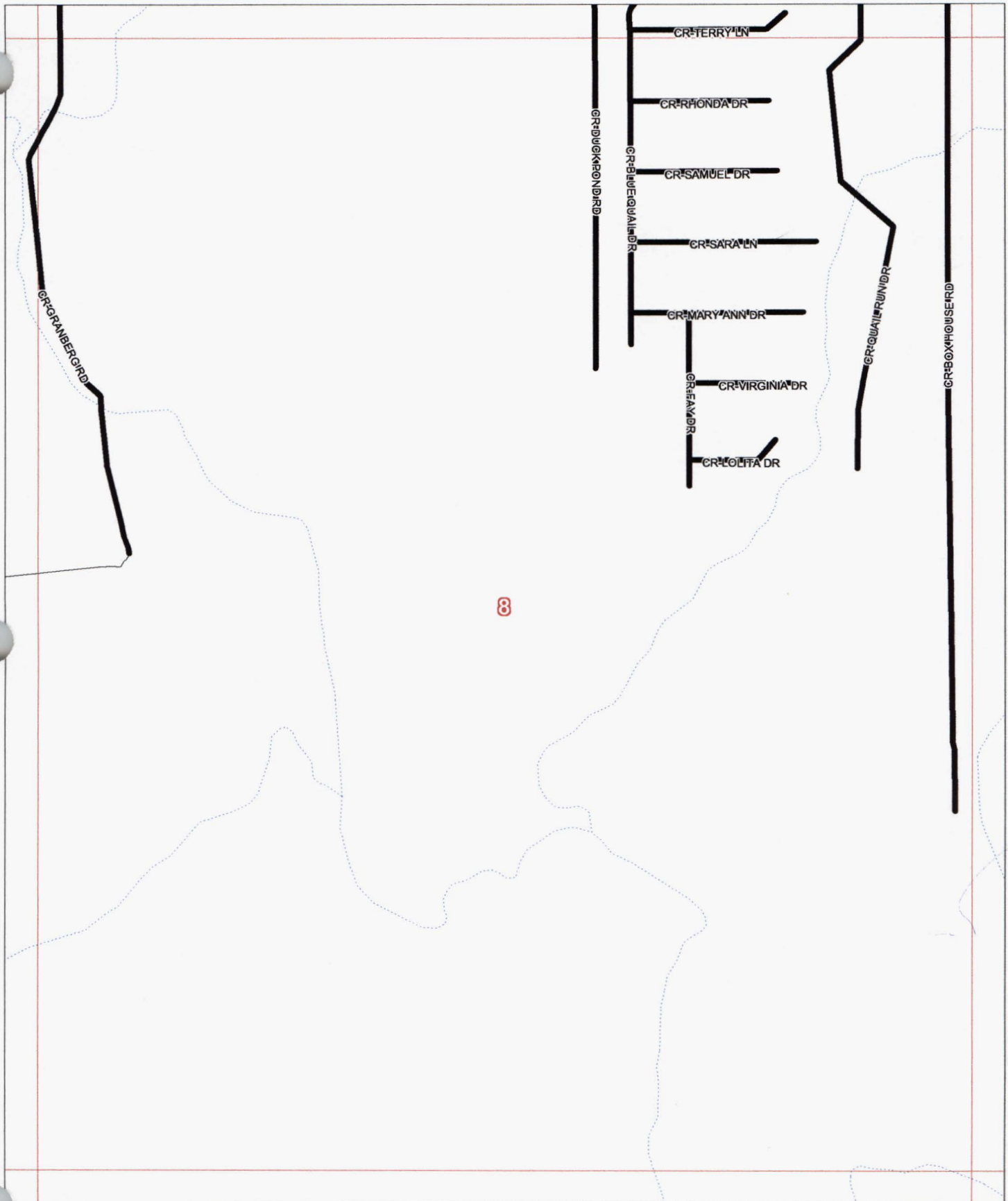
County Maintained Road 
State/Fed Hwy  Other Road 
Grid Line 

Atascosa County, Texas

3

Scale 1 in = 2000 ft

 NORTH



Allison, Bass & Assoc.
512-482-0701
R.Bass@Allison-Bass.com


16

5-Oct-2007

Map #

8

Numbers Along Margins reflect
Page # of Adjacent Map Grids

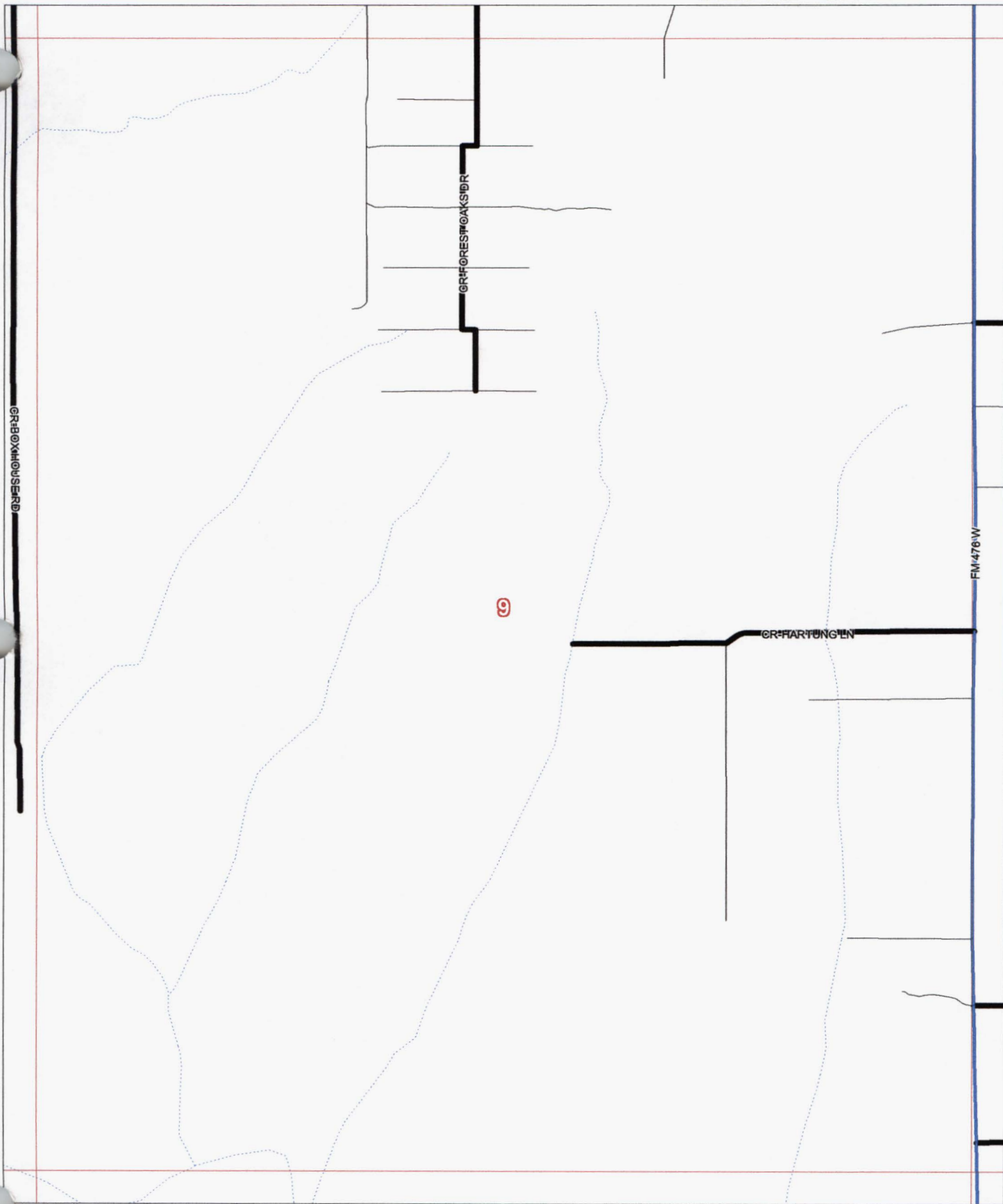
County Maintained Road 
State/Fed Hwy  Other Road 
Grid Line 

Atascosa County, Texas

Scale 1 in = 2000 ft



4



Allison, Bass & Assoc.
512-482-0701
R.Bass@Allison-Bass.com

17

Numbers Along Margins reflect
Page # of Adjacent Map Grids

5-Oct-2007

Map #

9

Other Road

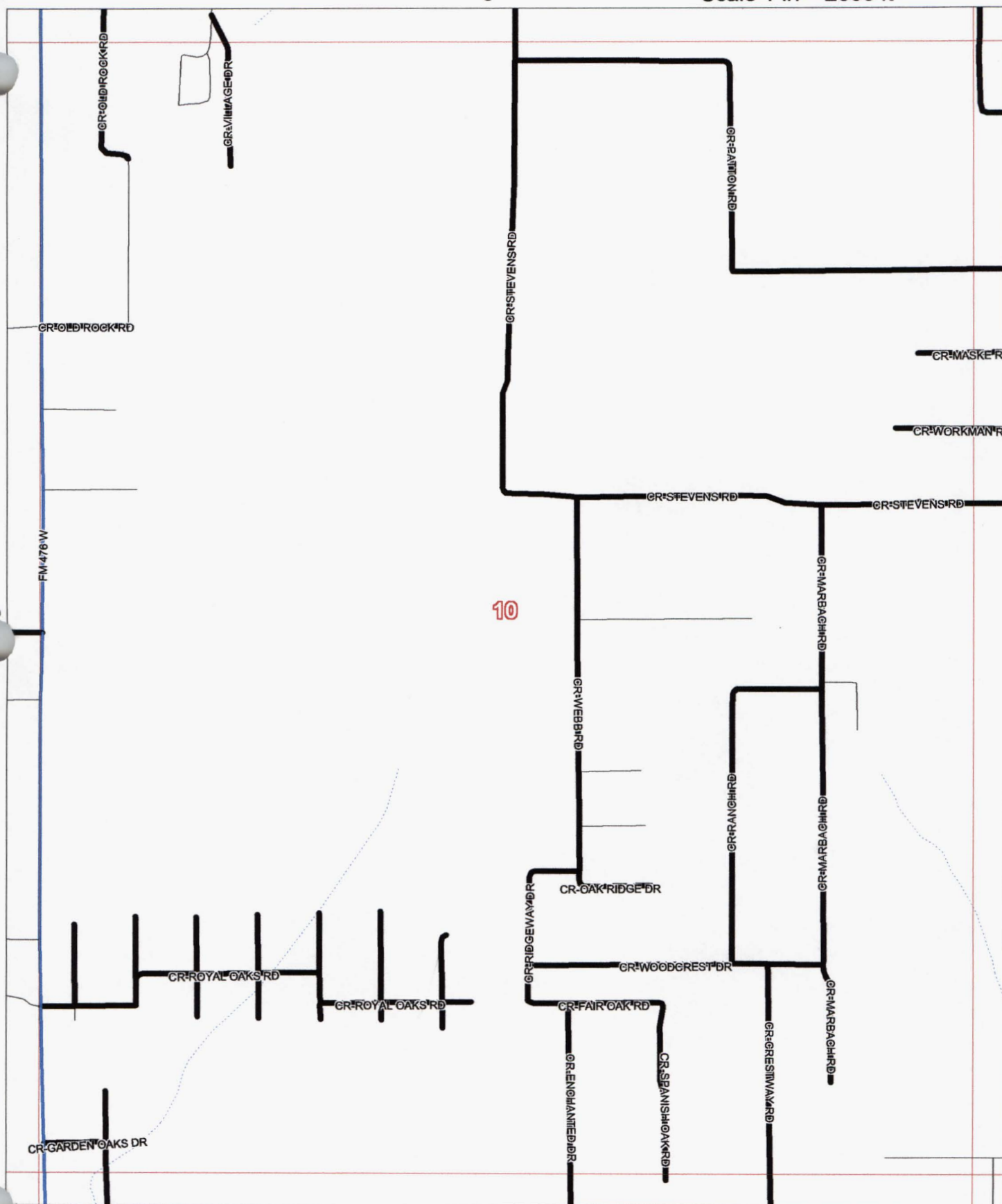
Atascosa County, Texas

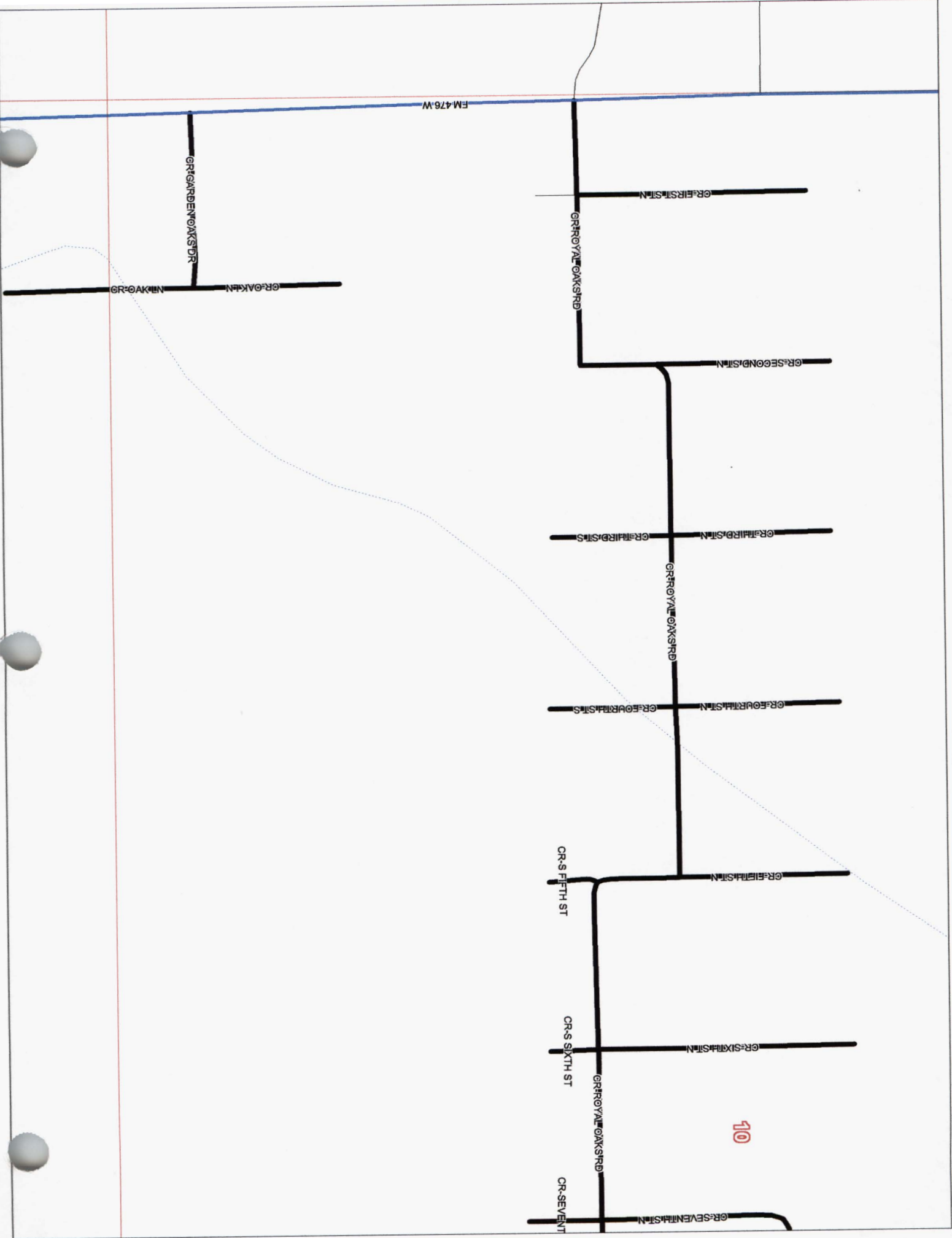
5

Scale 1 in = 2000 ft



NORTH





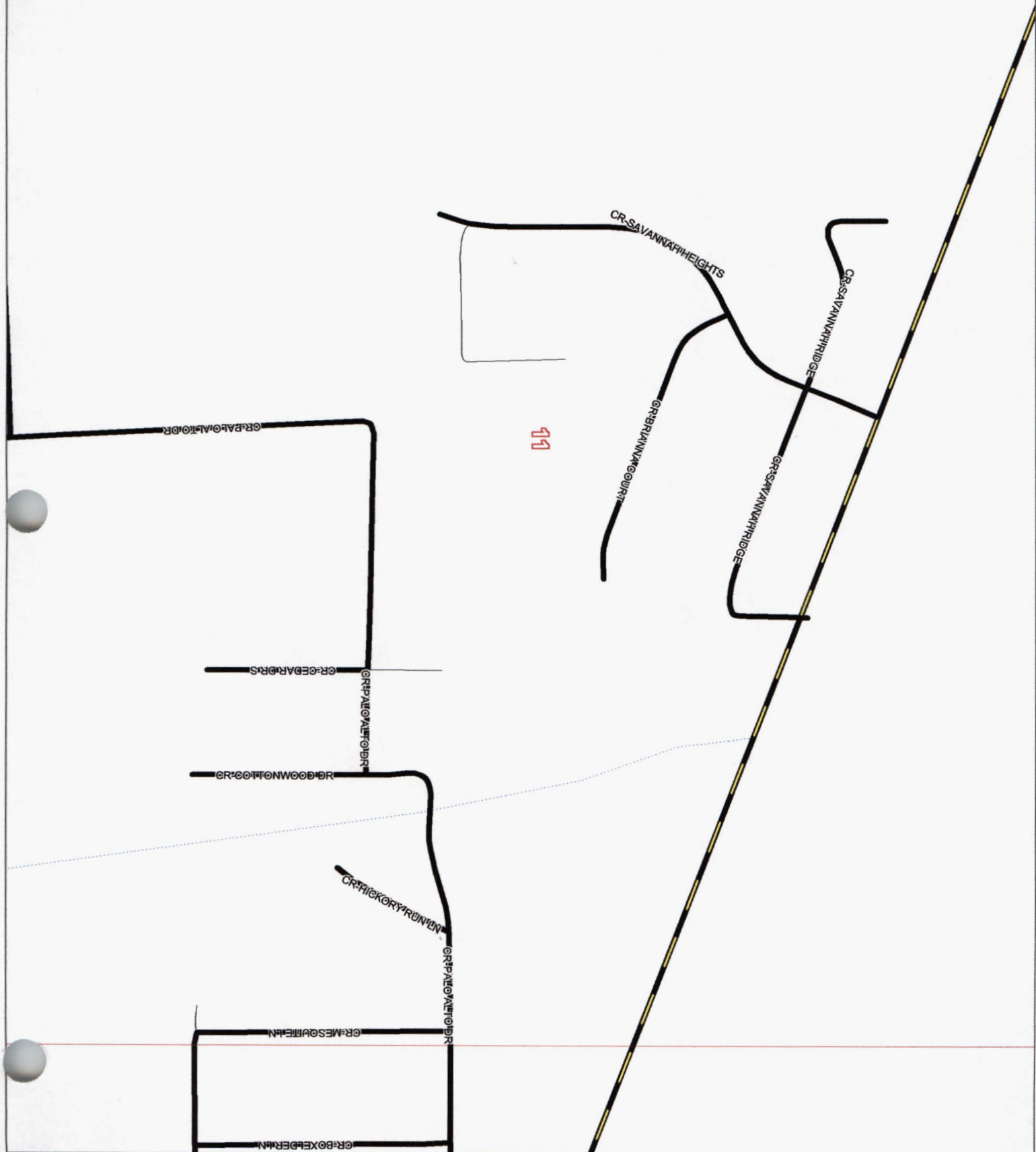
10

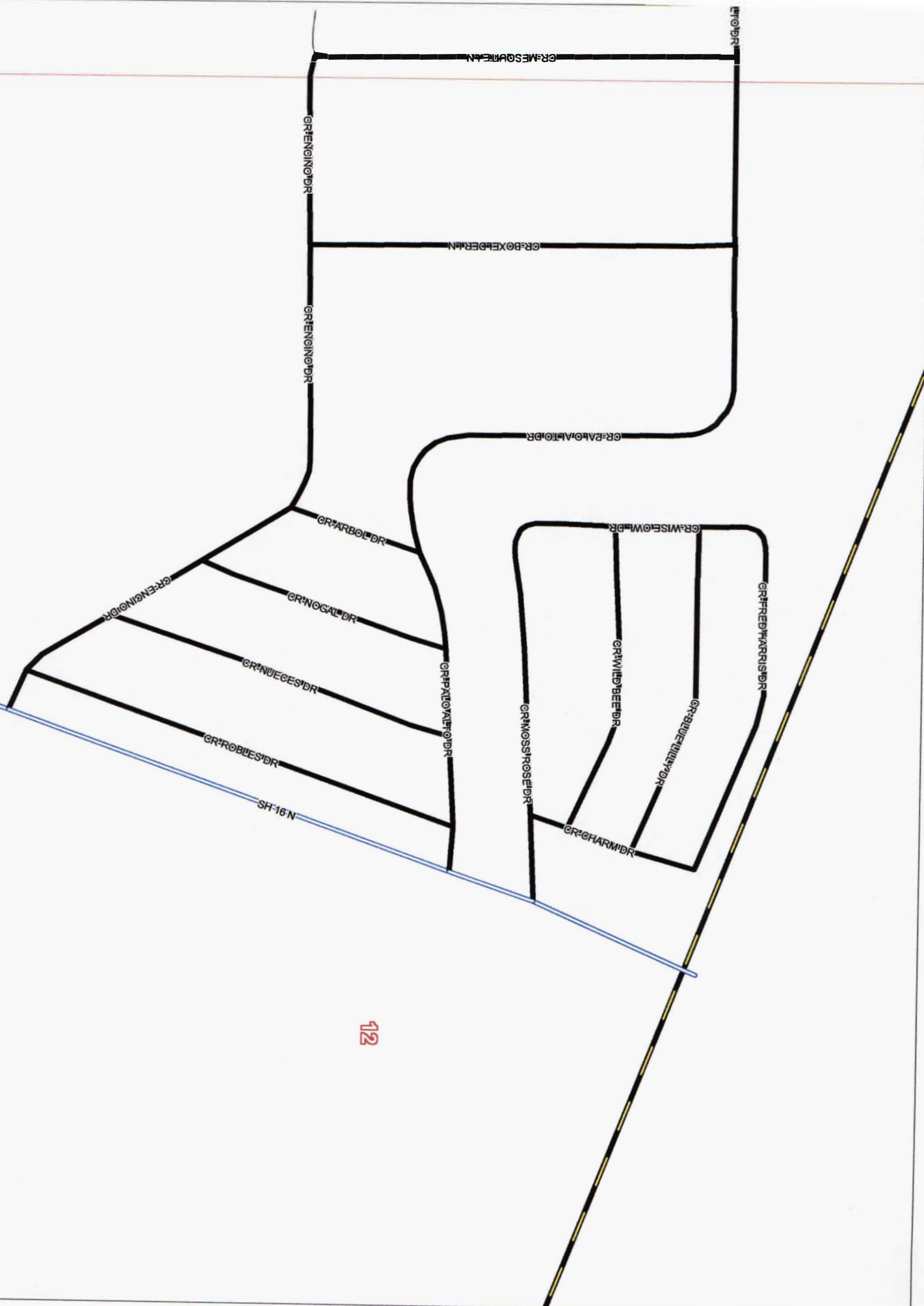




NORTH







GRWAXWINGDR

SH-16-N

GRSTAGEYRD

GR-OAKSOUTHDR

GRSUNBOWNEN

12

GRPRIMROSEEN

GRABUTOMEN

GR-BREWINGEN
GR-BREWINGEN
GR-BREWINGEN

GR-DEERUN
GR-DEERUN
GR-DEERUN

County Maintained Road 
State/Fed Hwy  Other Road 
Grid Line 

Atascosa County, Texas

Scale 1 in = 2000 ft



12

13

14

CR-SHADOW SMITH LN

CR-TRUMBOLD

CR-PEACEFUL LN

CR-BIG LEAF RD

Allison, Bass & Assoc.
512-482-0701
R.Bass@Allison-Bass.com


21

5-Oct-2007

Map #

13

Numbers Along Margins reflect
Page # of Adjacent Map Grids

County Maintained Road 
State/Fed Hwy  Other Road 
Grid Line 

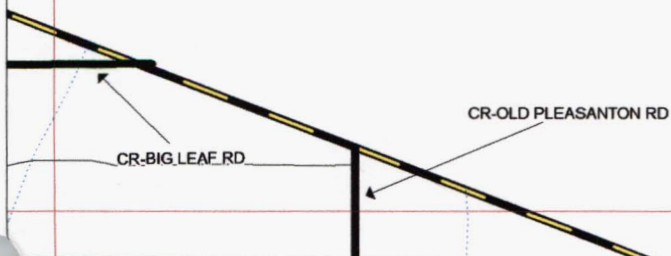
Atascosa County, Texas

Scale 1 in = 2000 ft



13

14



22

Allison, Bass & Assoc.

512-482-0701

R.Bass@Allison-Bass.com

Numbers Along Margins reflect
Page # of Adjacent Map Grids

5-Oct-2007

Map #

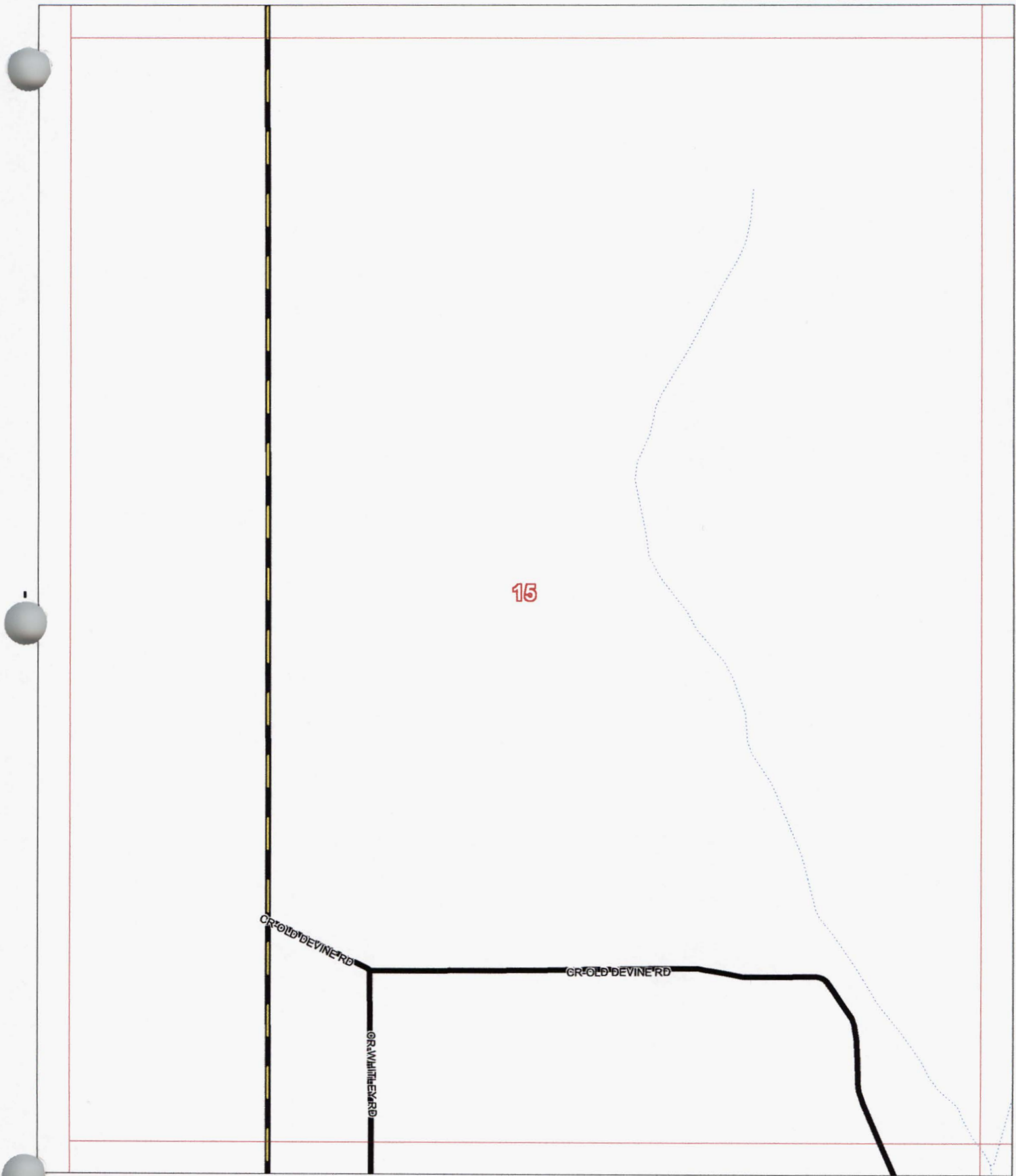
14

County Maintained Road 
State/Fed Hwy  Other Road 
Grid Line 

Atascosa County, Texas

7

Scale 1 in = 2000 ft



Allison, Bass & Assoc.
512-482-0701
R.Bass@Allison-Bass.com

25

Numbers Along Margins reflect
Page # of Adjacent Map Grids

5-Oct-2007

Map #

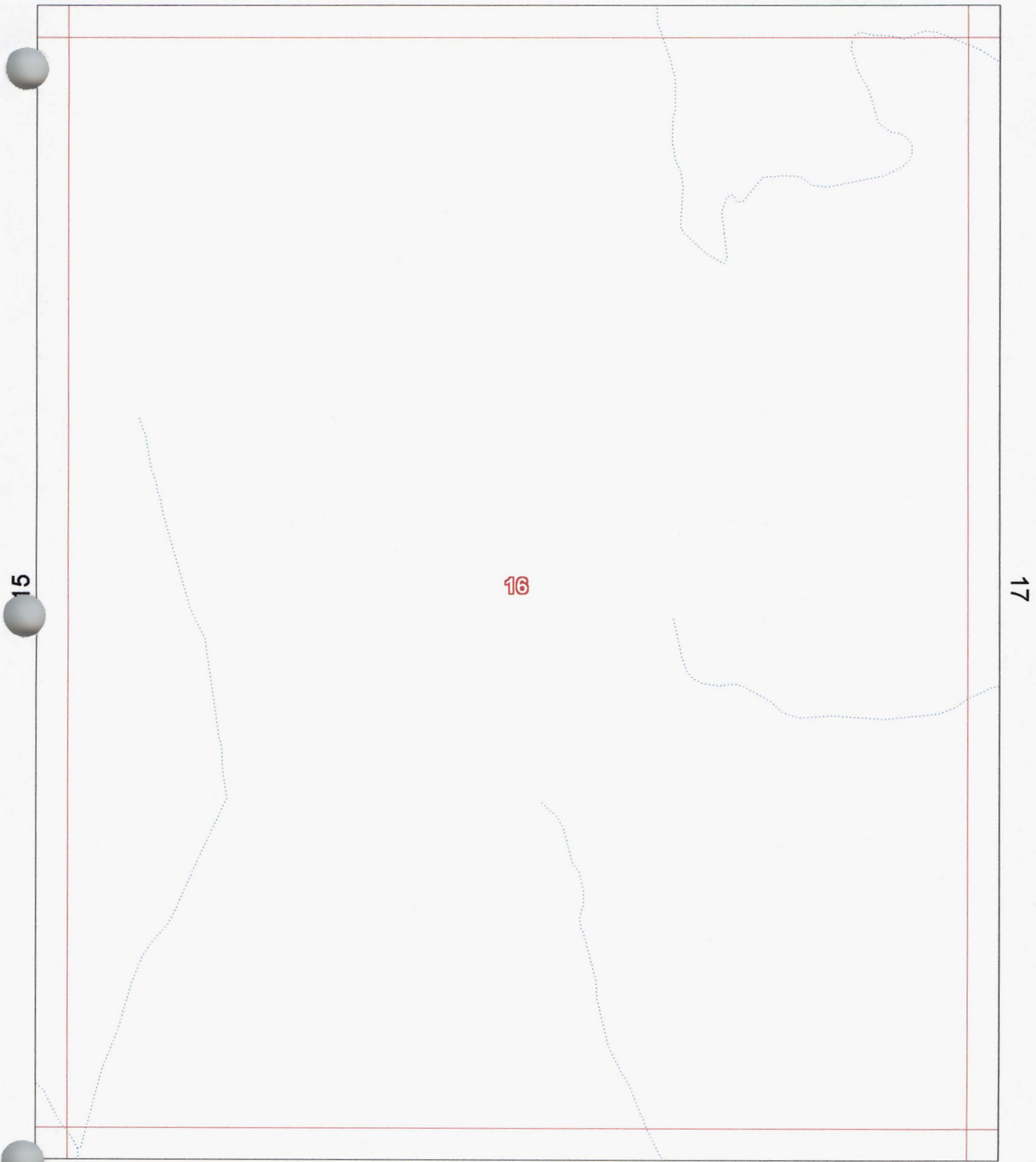
15

County Maintained Road 
State/Fed Hwy  Other Road 
Grid Line 

Atascosa County, Texas

8

Scale 1 in = 2000 ft



Allison, Bass & Assoc.
512-482-0701
R.Bass@Allison-Bass.com





26

5-Oct-2007

Map #

16

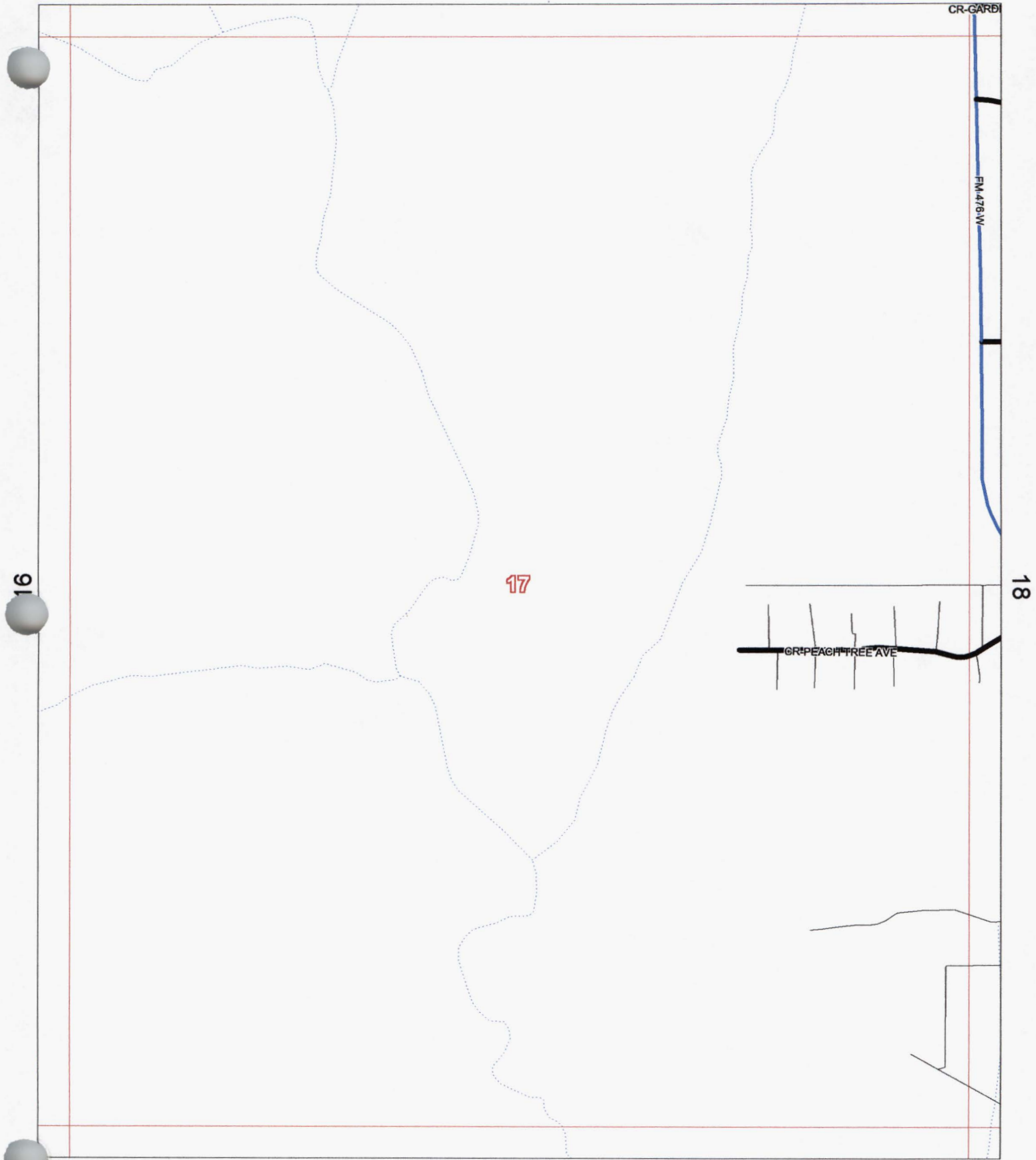
Numbers Along Margins reflect
Page # of Adjacent Map Grids

County Maintained Road 
State/Fed Hwy  Other Road 
Grid Line 

Atascosa County, Texas

9

Scale 1 in = 2000 ft



Allison, Bass & Assoc.
512-482-0701
R.Bass@Allison-Bass.com

27

Numbers Along Margins reflect
Page # of Adjacent Map Grids

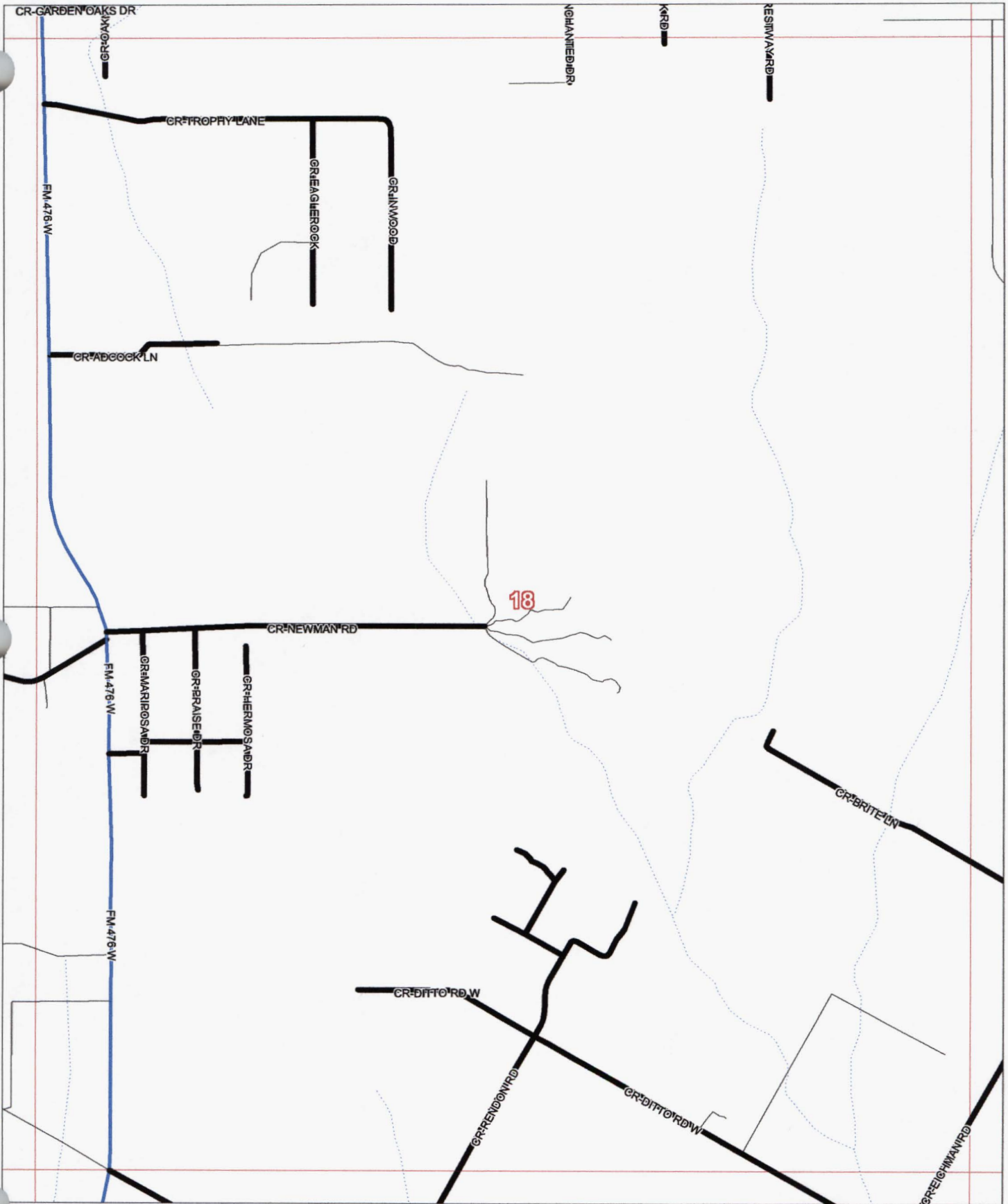
5-Oct-2007
Map # 17

County Maintained Road 
State/Fed Hwy  Other Road 
Grid Line 

Atascosa County, Texas

10

Scale 1 in = 2000 ft



Allison, Bass & Assoc.
512-482-0701
R.Bass@Allison-Bass.com

Numbers Along Margins reflect
Page # of Adjacent Map Grids

5-Oct-2007

Map #

18

GRPE86FTREEAVE

18

M 476 W

GR0AKVIEWDR

GR-MARIPOSA-DR

GR0AKVIEWDR

BR-PRAISE-DR

GR0AKVIEWDR

GR-HERMOSA-DR

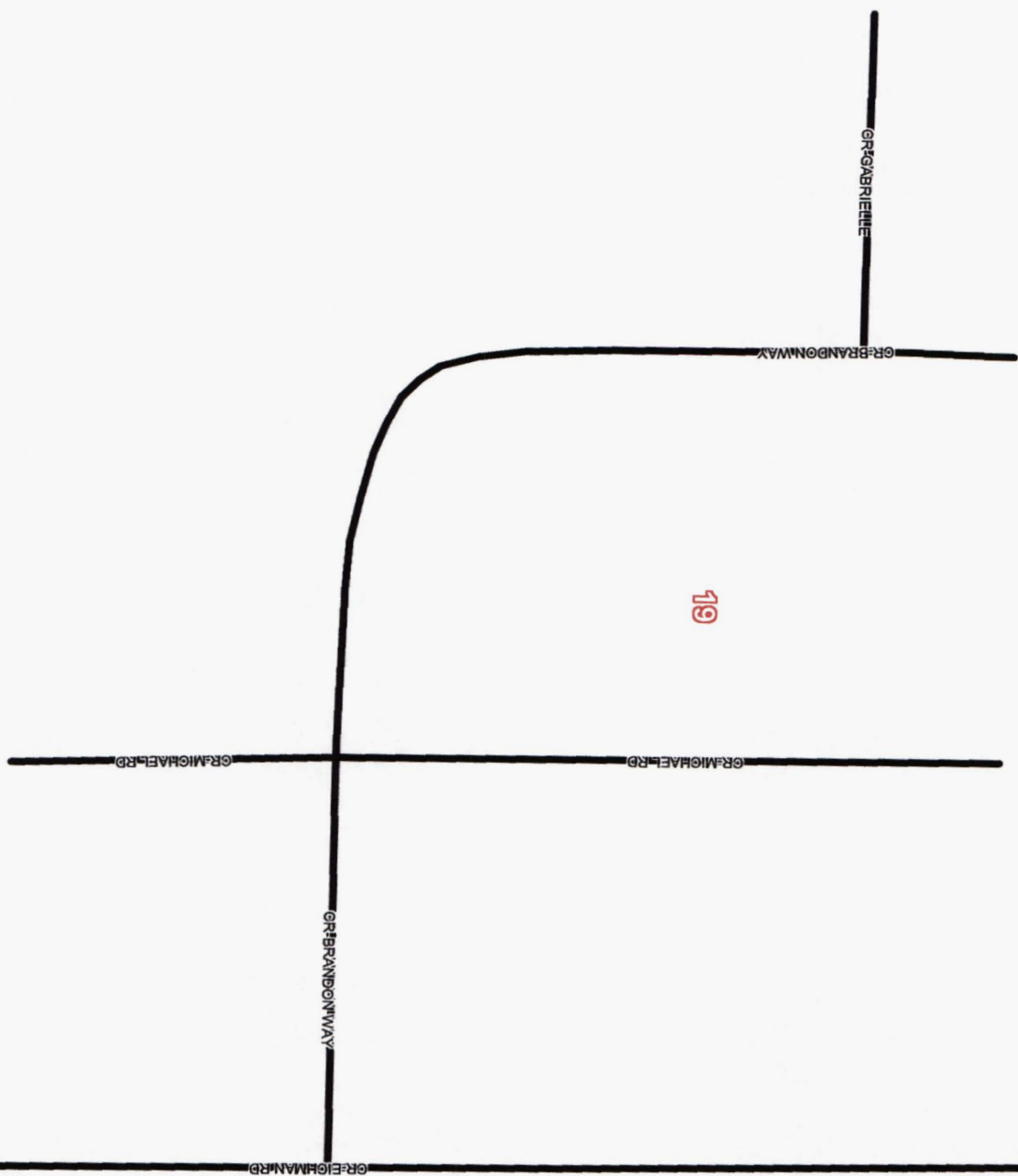
IRANEMMANTRD



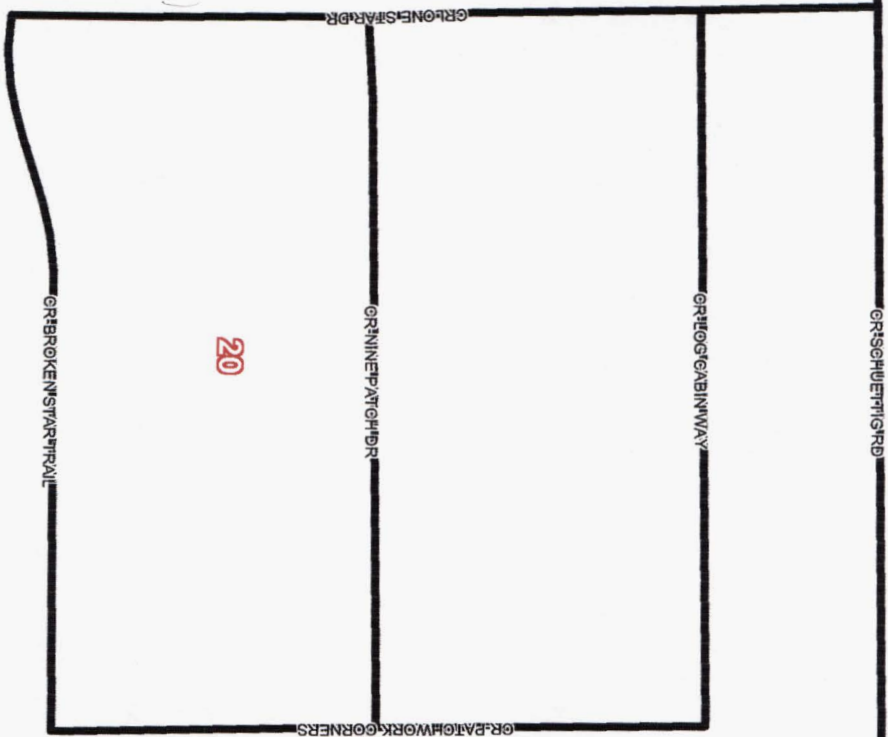


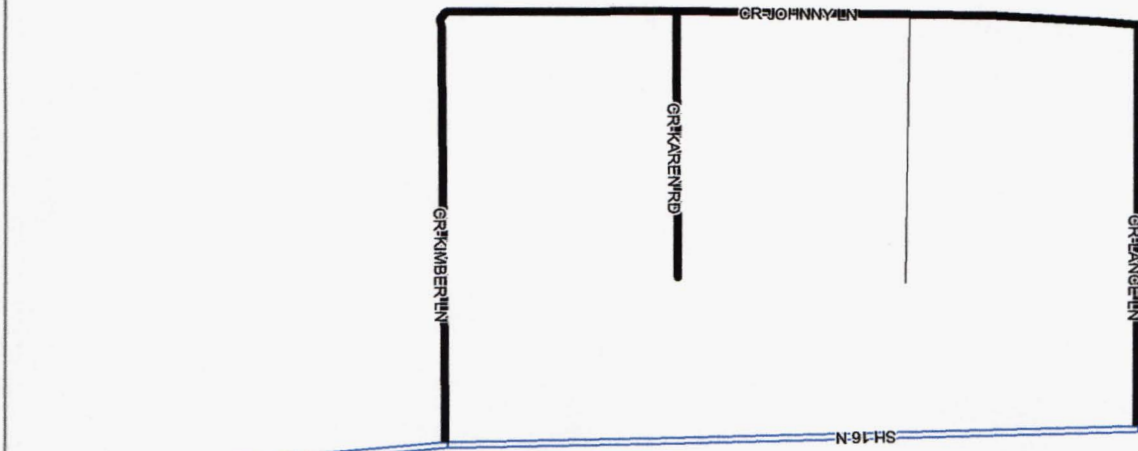
NORTH



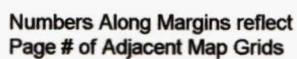








NORTH



SHERWOOD FOREST DR

GR KINGS ARTHUR CIR

CR SHERWOOD FOREST DR

GR FRIAR TUCK CIR

GR SHERWOOD FOREST DR

GR NOTTINGHAM DR

21

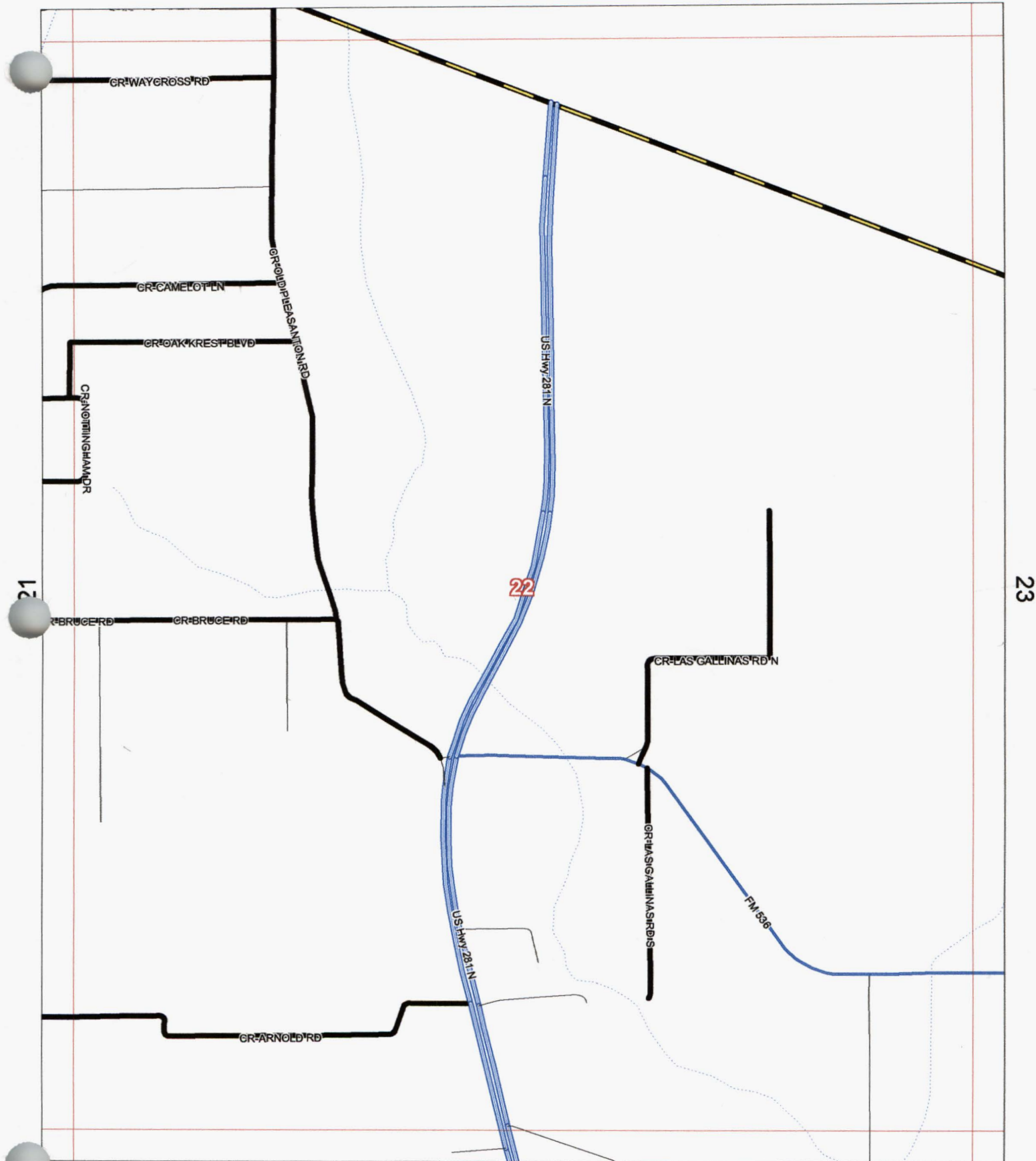
County Maintained Road ———
State/Fed Hwy ——— Other Road ———
Grid Line ———

Atascosa County, Texas

14

Scale 1 in = 2000 ft

NORTH





Allison, Bass & Assoc.
512-482-0701
R.Bass@Allison-Bass.com

Numbers Along Margins reflect
Page # of Adjacent Map Grids

5-Oct-2007

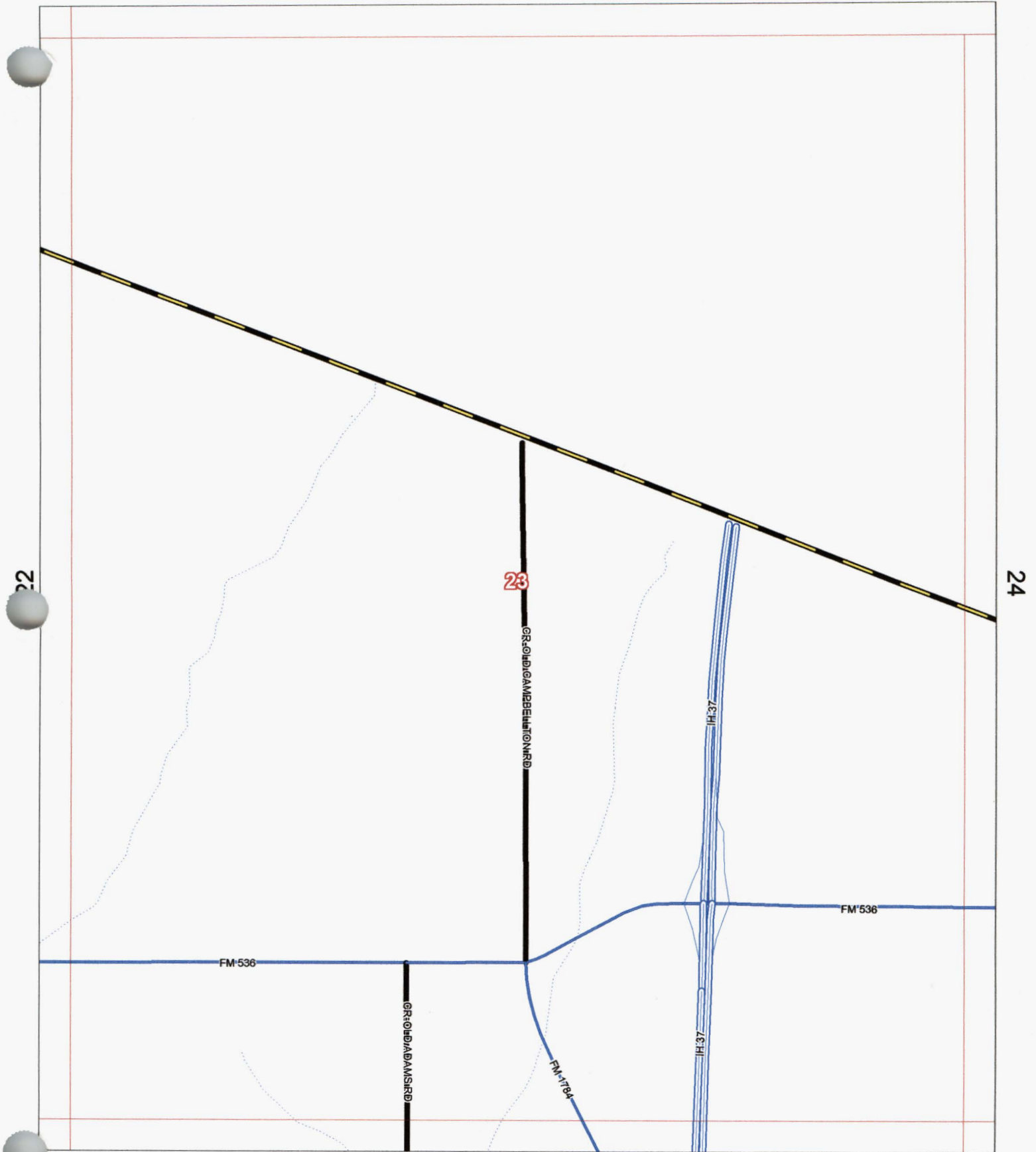
Map #

22

County Maintained Road 
State/Fed Hwy  Other Road 
Grid Line 

Atascosa County, Texas

Scale 1 in = 2000 ft



Allison, Bass & Assoc.
512-482-0701
R.Bass@Allison-Bass.com



33

5-Oct-2007

Map #

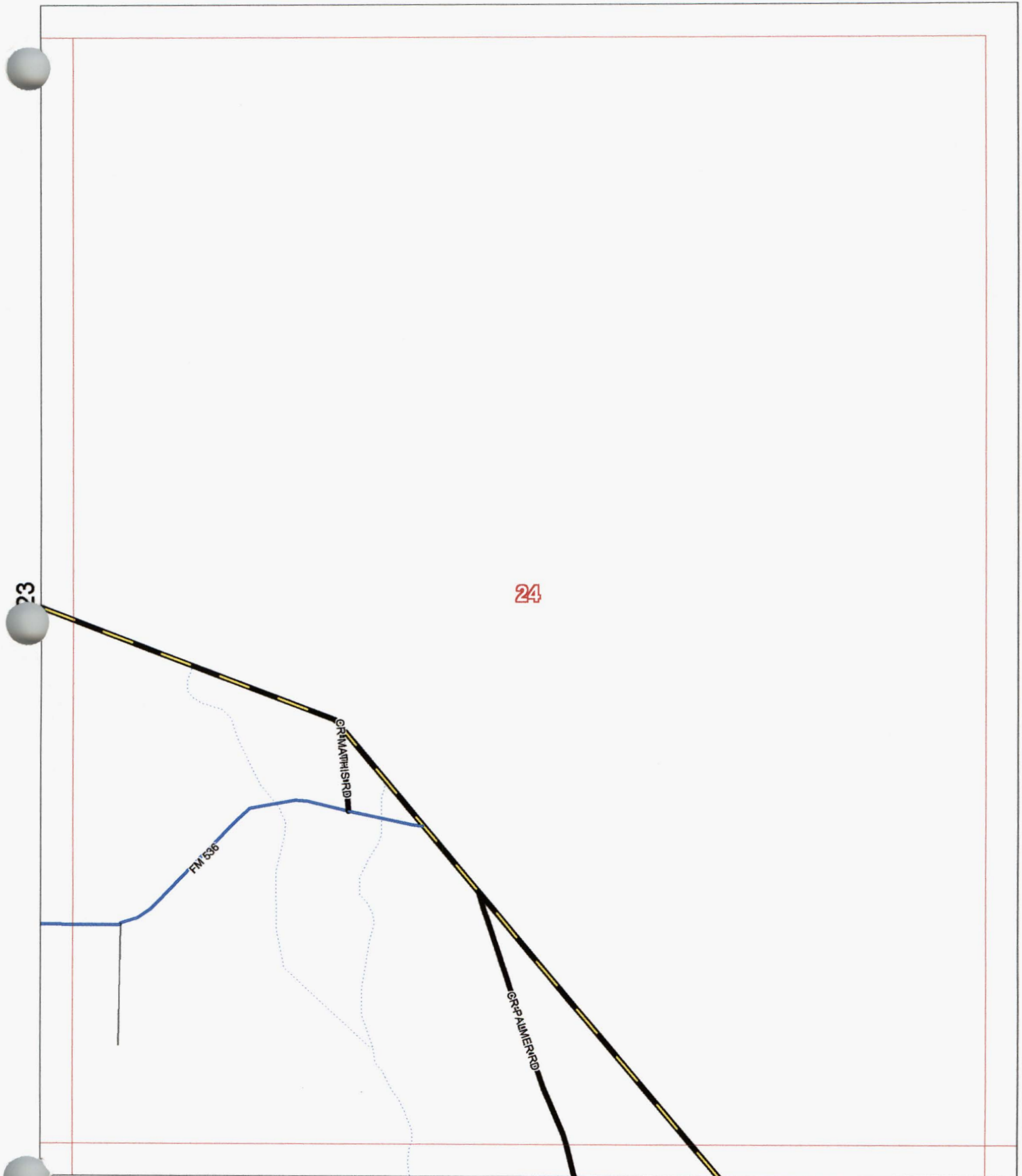
23

Numbers Along Margins reflect
Page # of Adjacent Map Grids

County Maintained Road 
State/Fed Hwy  Other Road 
Grid Line 

Atascosa County, Texas

Scale 1 in = 2000 ft







Allison, Bass & Assoc.
512-482-0701
R.Bass@Allison-Bass.com

Numbers Along Margins reflect
Page # of Adjacent Map Grids

5-Oct-2007

Map #

24

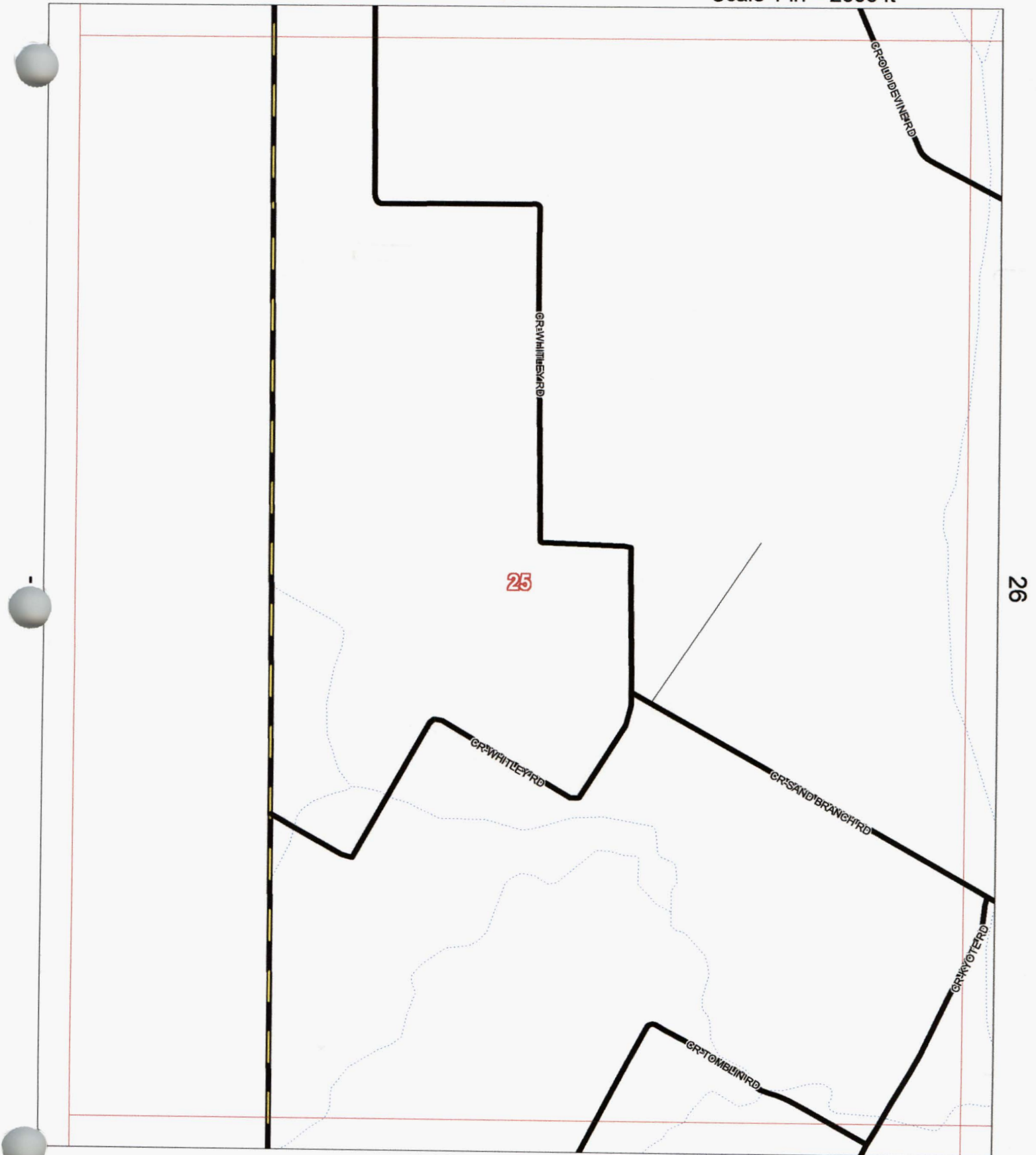
County Maintained Road 
State/Fed Hwy  Other Road 
Grid Line 

Atascosa County, Texas

15

Scale 1 in = 2000 ft

 NORTH



Allison, Bass & Assoc.
512-482-0701
R.Bass@Allison-Bass.com

36

5-Oct-2007

Map #

25

Numbers Along Margins reflect
Page # of Adjacent Map Grids

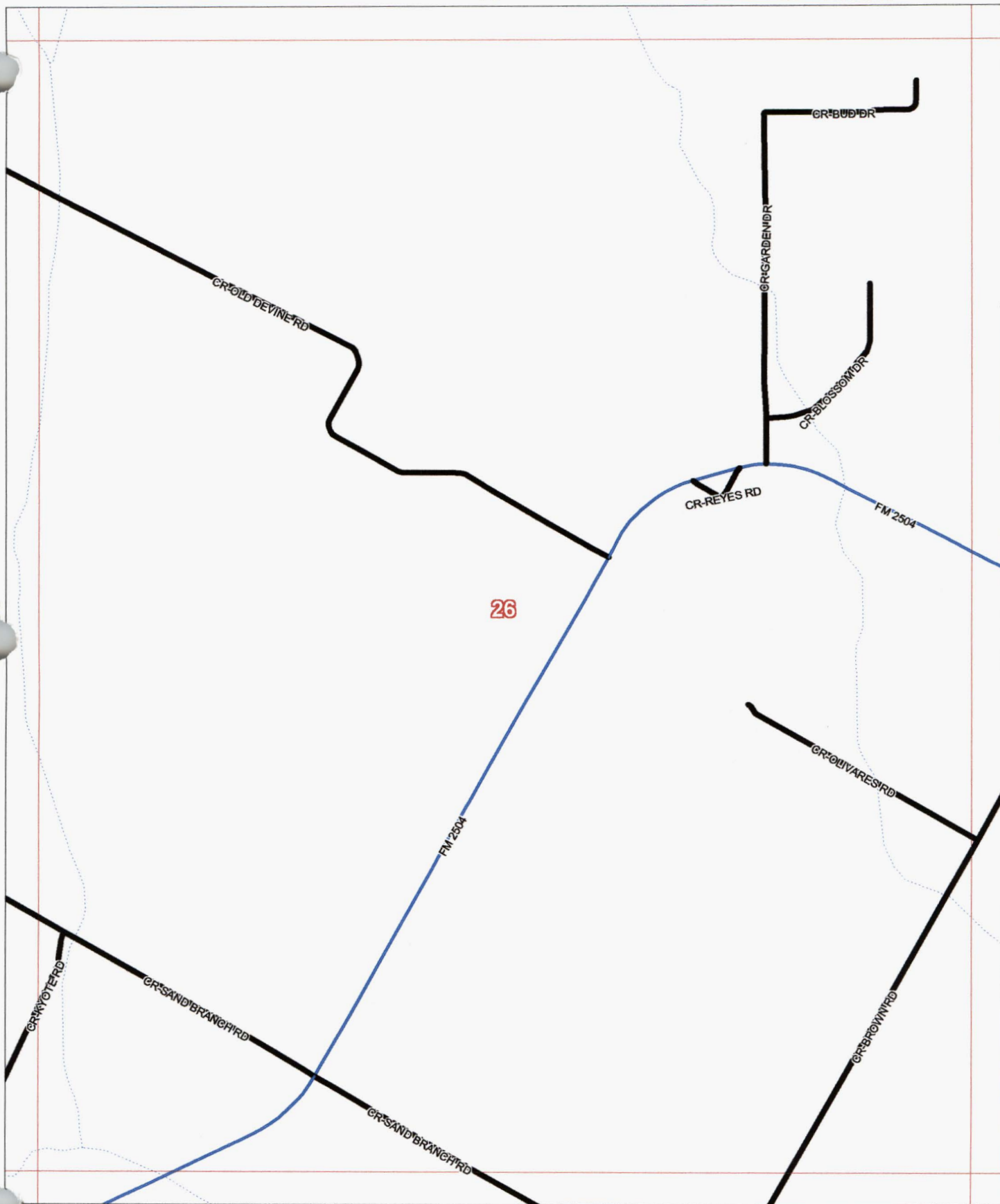
County Maintained Road 
State/Fed Hwy  Other Road 
Grid Line 

Atascosa County, Texas

16

Scale 1 in = 2000 ft

 NORTH



Allison, Bass & Assoc.
512-482-0701
R.Bass@Allison-Bass.com



37

5-Oct-2007

Map #

26

Numbers Along Margins reflect
Page # of Adjacent Map Grids

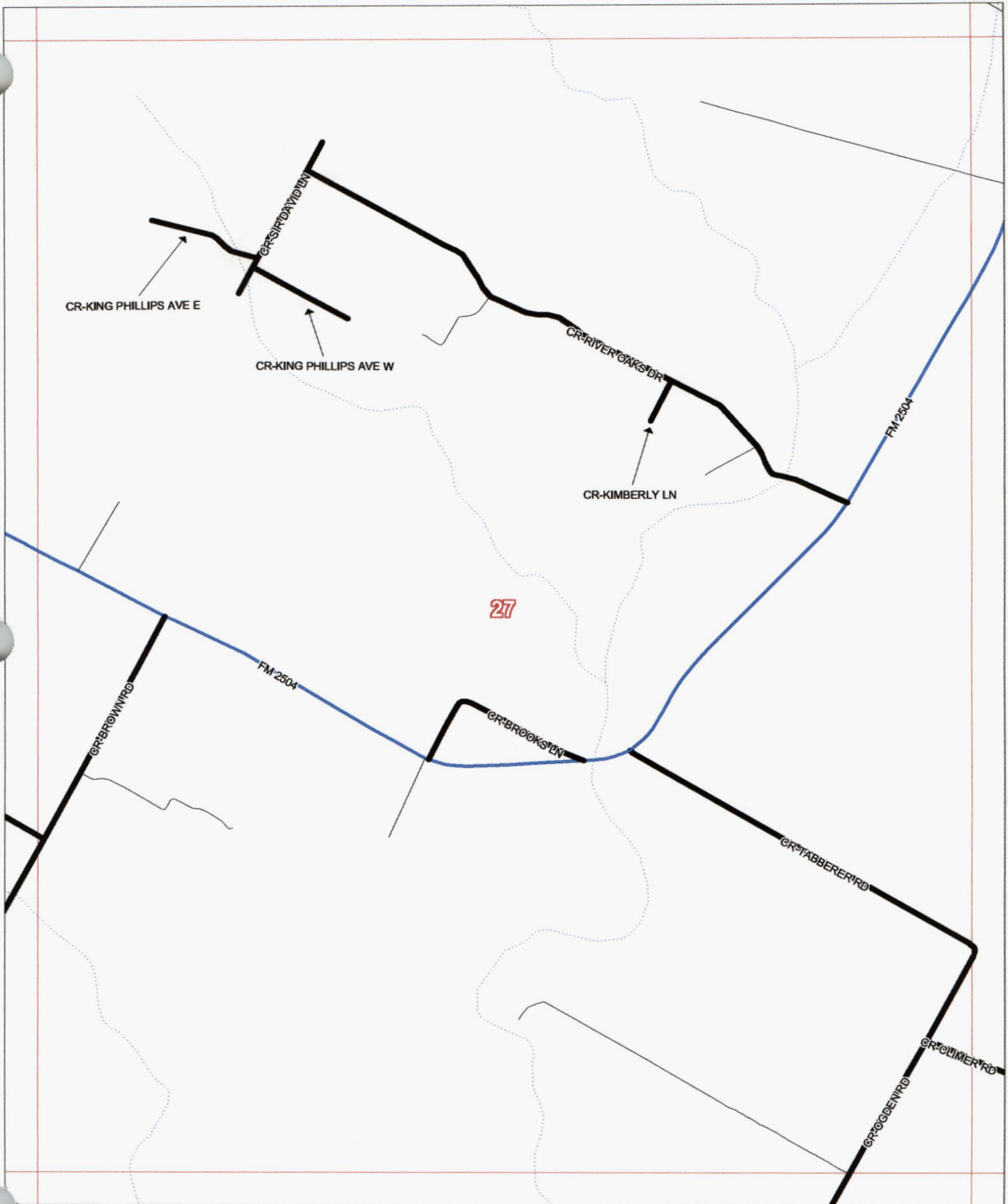
County Maintained Road 
State/Fed Hwy  Other Road 
Grid Line 

Atascosa County, Texas

17

Scale 1 in = 2000 ft

 NORTH



Allison, Bass & Assoc.
512-482-0701
R.Bass@Allison-Bass.com



38

Numbers Along Margins reflect
Page # of Adjacent Map Grids

5-Oct-2007


Map #

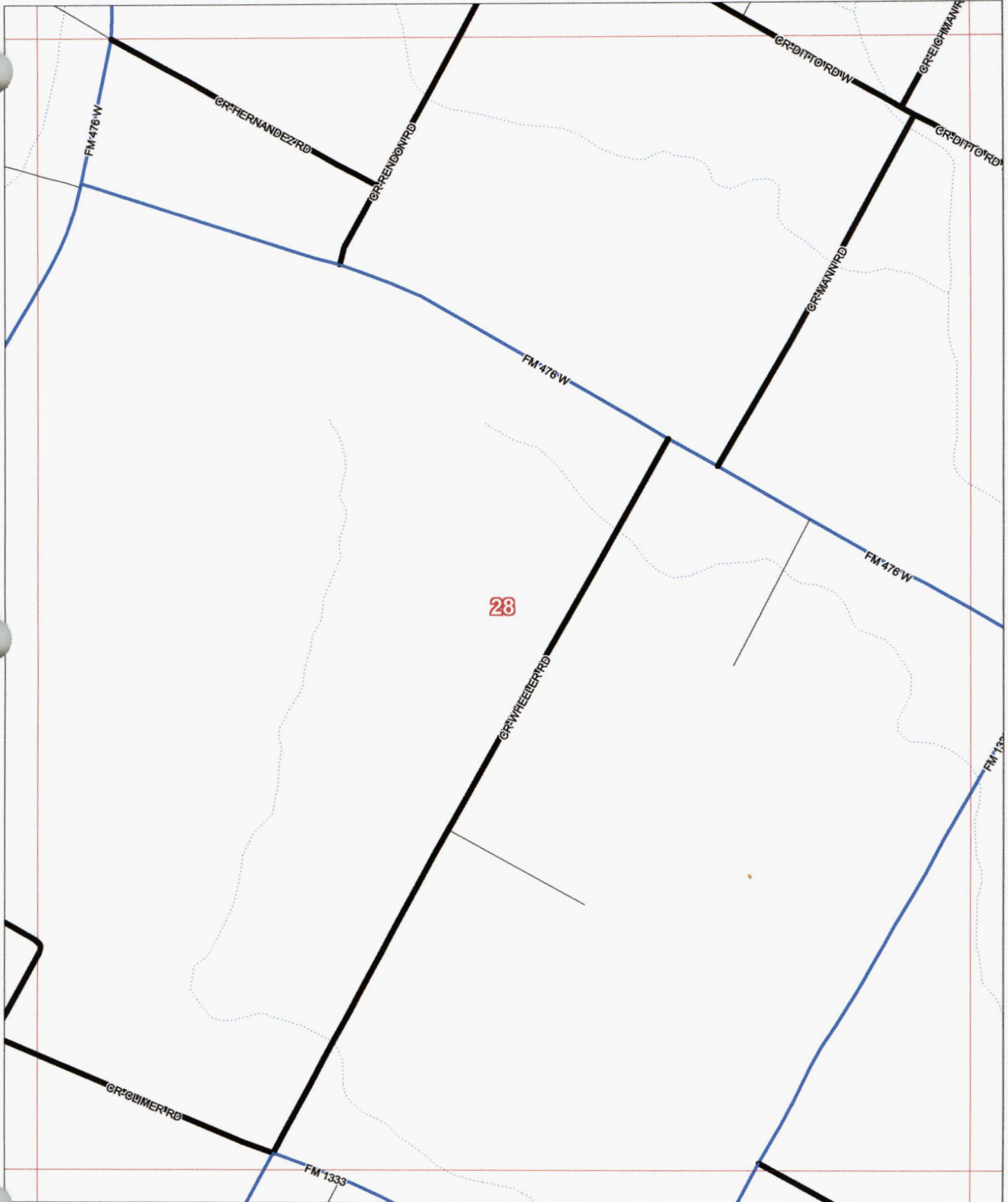
27

County Maintained Road 
State/Fed Hwy  Other Road 
Grid Line 

Atascosa County, Texas

Scale 1 in = 2000 ft

 NORTH



Allison, Bass & Assoc.
512-482-0701
R.Bass@Allison-Bass.com

Numbers Along Margins reflect
Page # of Adjacent Map Grids

5-Oct-2007

Map #

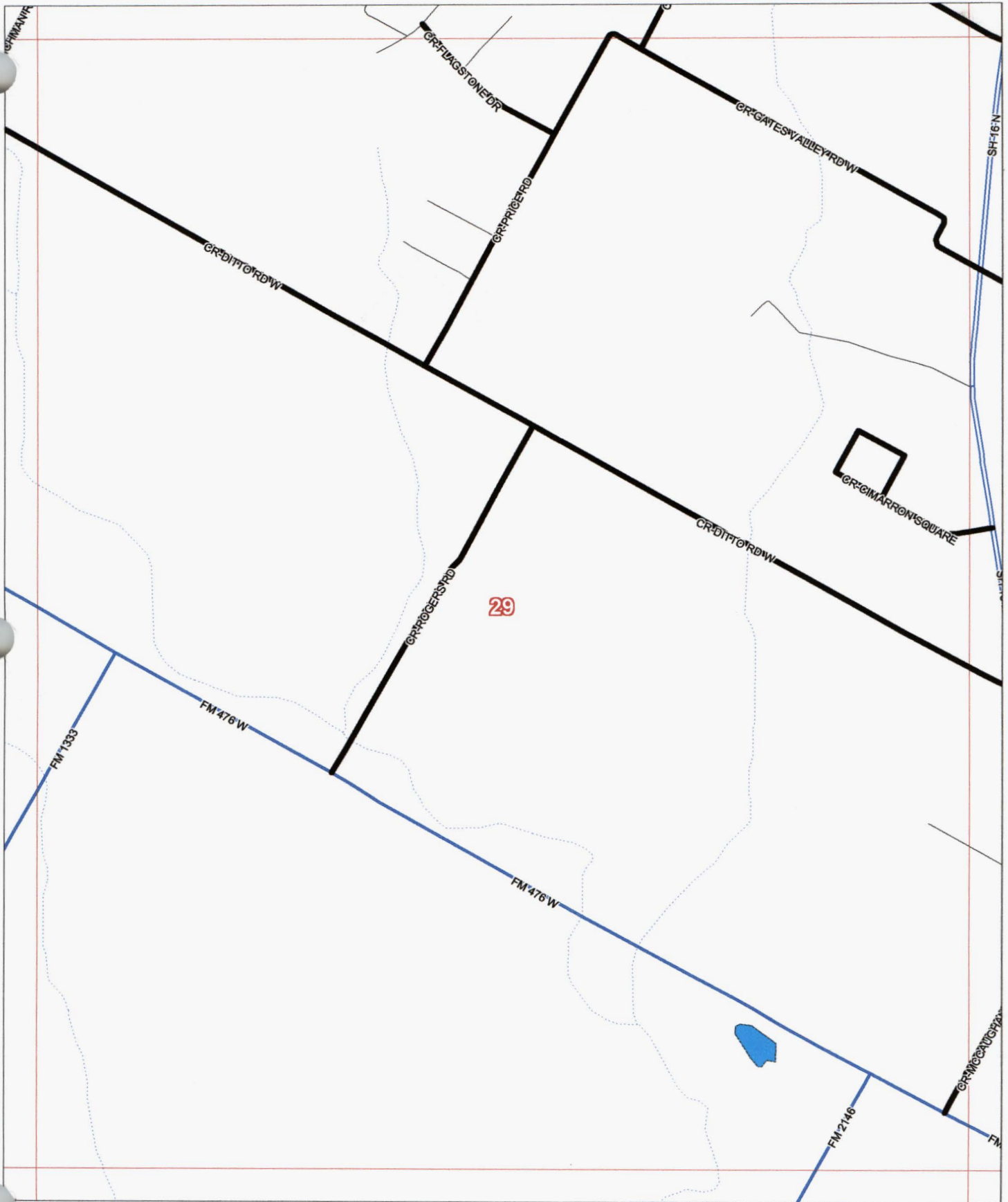
28

County Maintained Road —
State/Fed Hwy — Other Road —
Grid Line —

Atascosa County, Texas

19

Scale 1 in = 2000 ft



Allison, Bass & Assoc.
512-482-0701
R.Bass@Allison-Bass.com

40

Numbers Along Margins reflect
Page # of Adjacent Map Grids

5-Oct-2007

Map #

29



NORTH



30

County Maintained Road
State/Fed Hwy
Grid Line

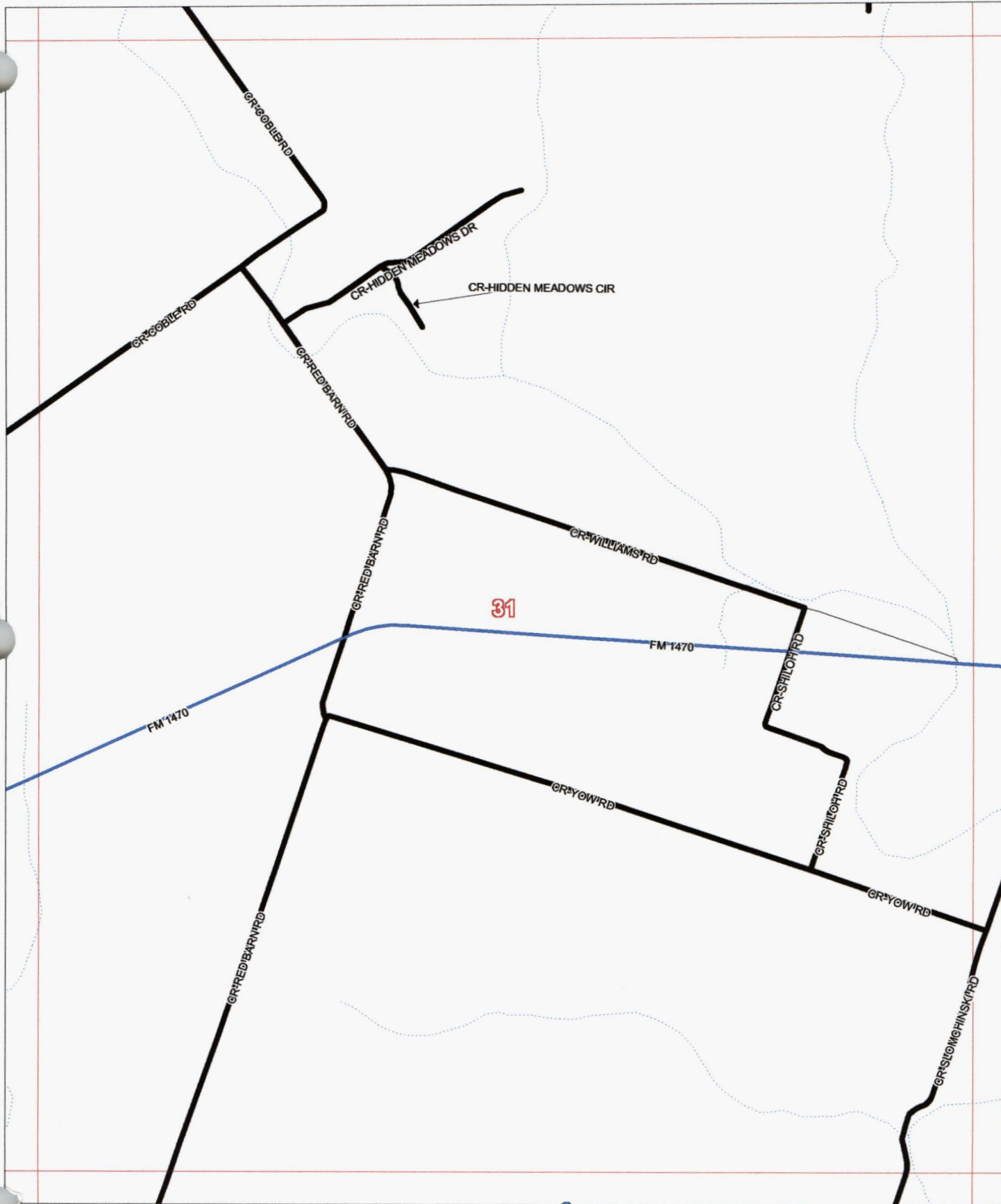
Other Road

Atascosa County, Texas

21

Scale 1 in = 2000 ft

NORTH



Allison, Bass & Assoc.
512-482-0701
R.Bass@Allison-Bass.com

42

Numbers Along Margins reflect
Page # of Adjacent Map Grids

5-Oct-2007

Map #

31

County Maintained Road 
State/Fed Hwy  Other Road 
Grid Line 

Atascosa County, Texas

Scale 1 in = 2000 ft

 NORTH

22

31

33

32

43

Allison, Bass & Assoc.

512-482-0701

R.Bass@Allison-Bass.com

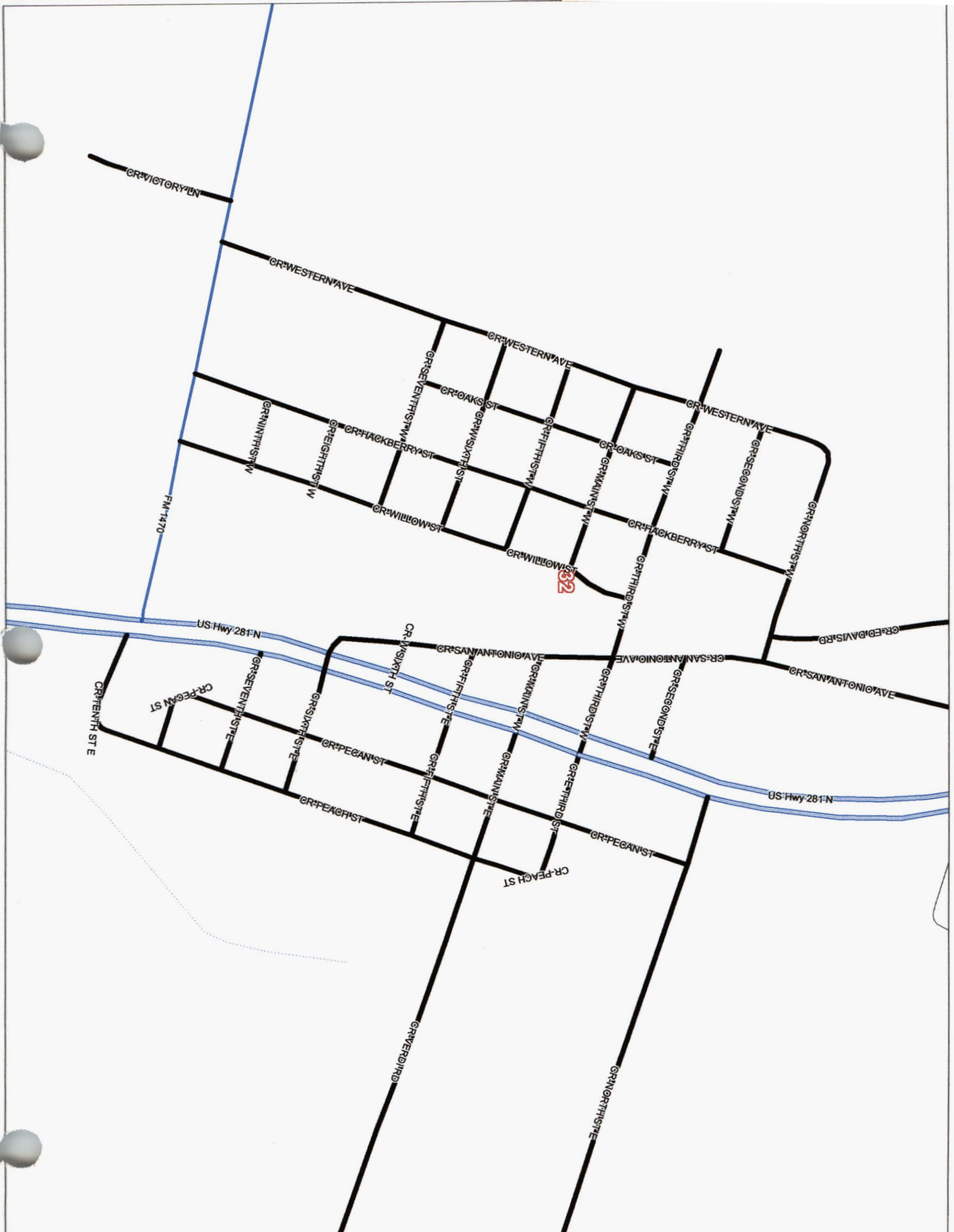
Numbers Along Margins reflect
Page # of Adjacent Map Grids

5-Oct-2007

Map #

32





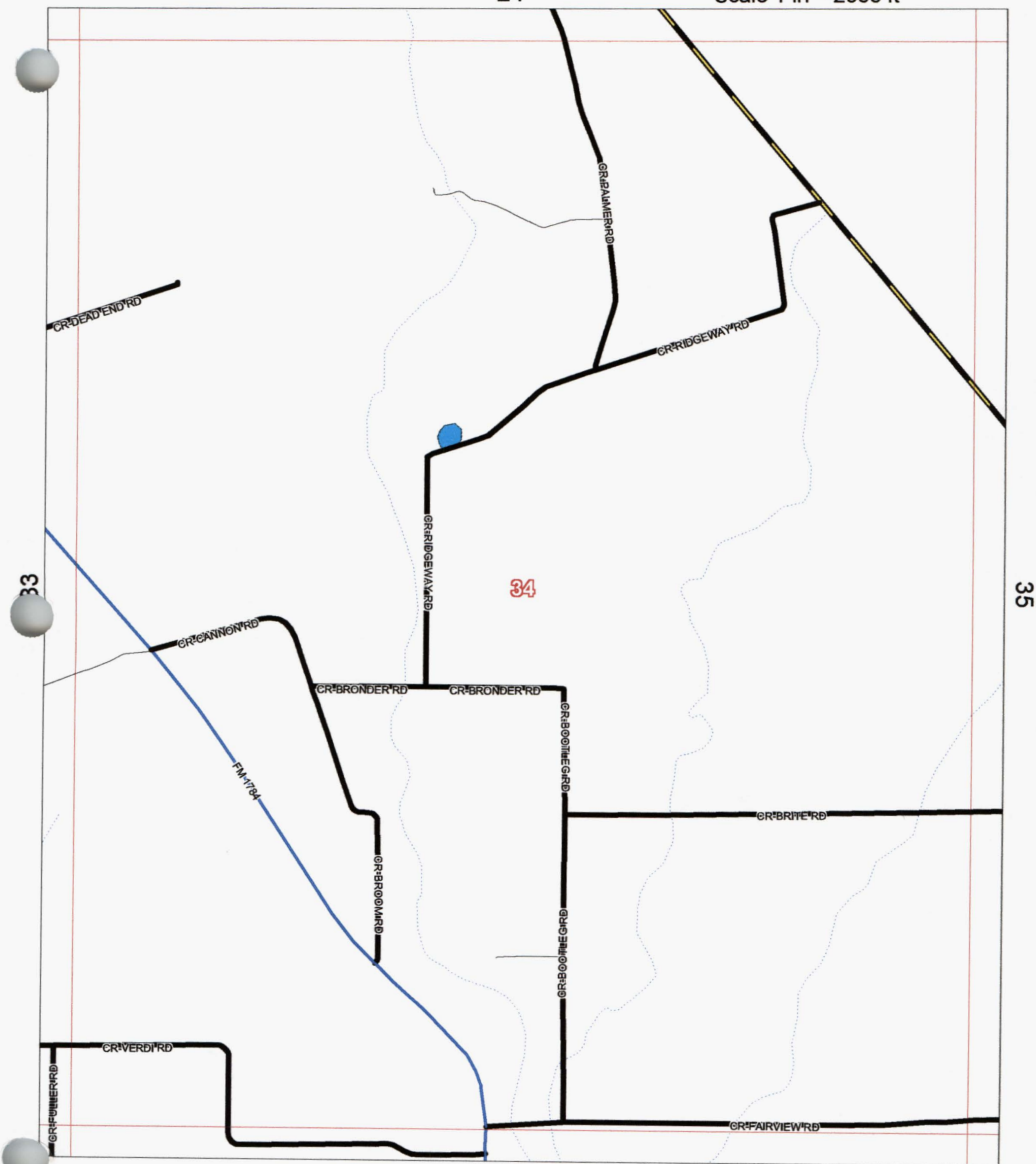


NORTH





NORTH



Numbers Along Margins reflect
Page # of Adjacent Map Grids

5-Oct-2007

Map #

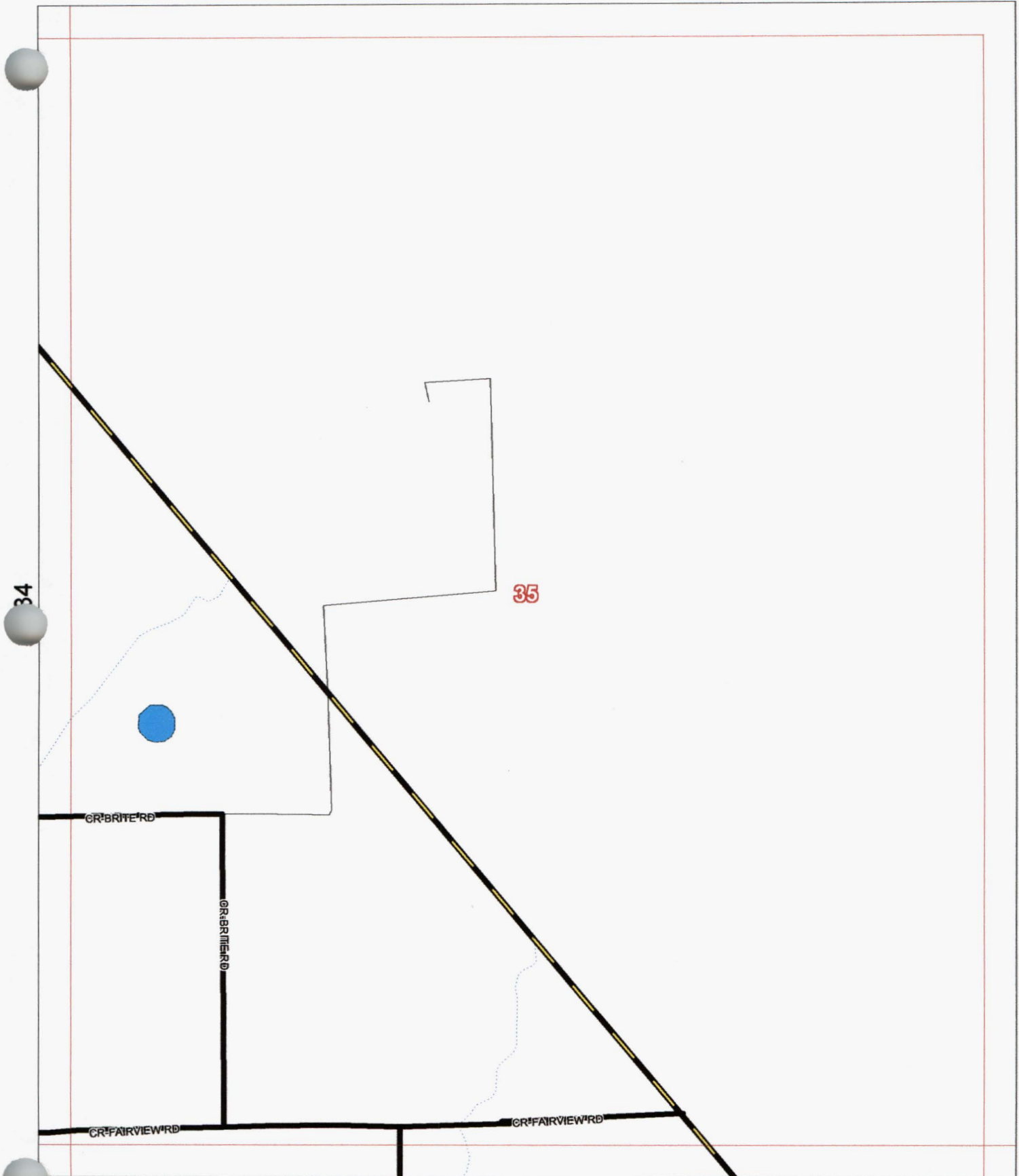
34

County Maintained Road 
State/Fed Hwy  Other Road 
Grid Line 

Atascosa County, Texas

Scale 1 in = 2000 ft

 NORTH



Allison, Bass & Assoc.
512-482-0701
R.Bass@Allison-Bass.com

Numbers Along Margins reflect
Page # of Adjacent Map Grids

5-Oct-2007

Map #

35



NORTH

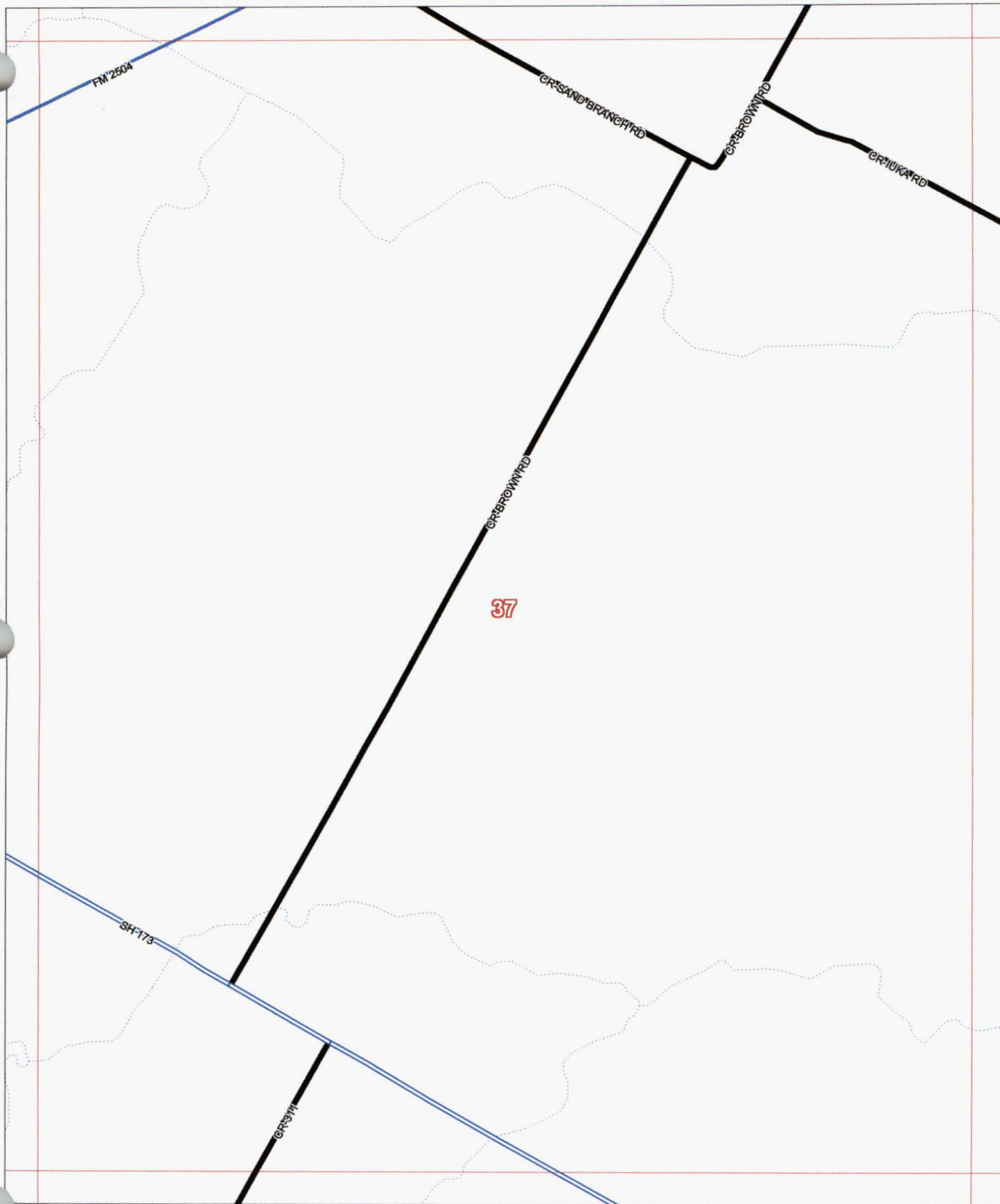


County Maintained Road 
State/Fed Hwy  Other Road 
Grid Line 

Atascosa County, Texas

26

Scale 1 in = 2000 ft



Allison, Bass & Assoc.
512-482-0701
R.Bass@Allison-Bass.com

49

Numbers Along Margins reflect
Page # of Adjacent Map Grids

5-Oct-2007

Map #

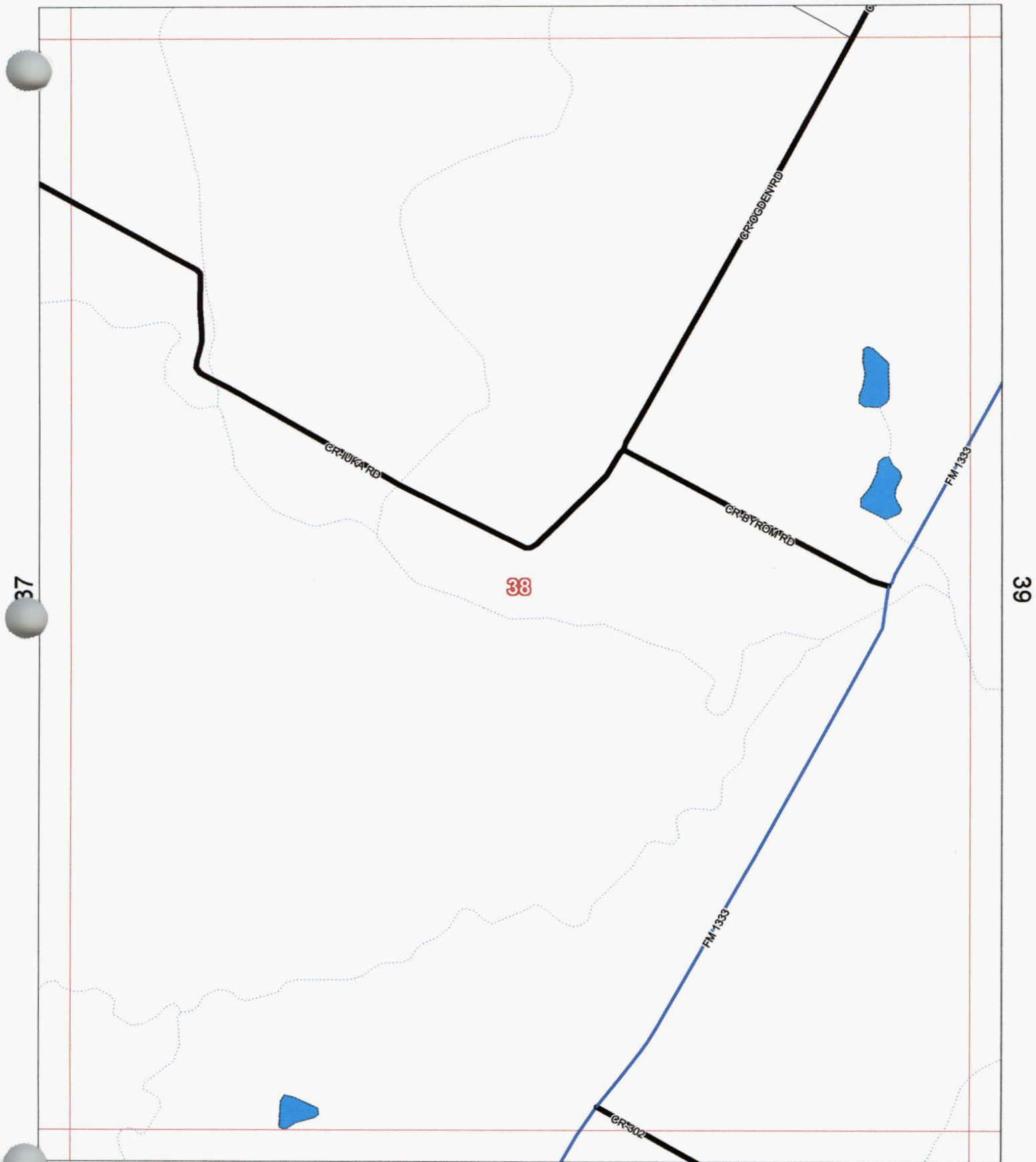
37

County Maintained Road 
State/Fed Hwy  Other Road 
Grid Line 

Atascosa County, Texas

27

Scale 1 in = 2000 ft



Allison, Bass & Assoc.
512-482-0701
R.Bass@Allison-Bass.com

50

5-Oct-2007

Map #

38

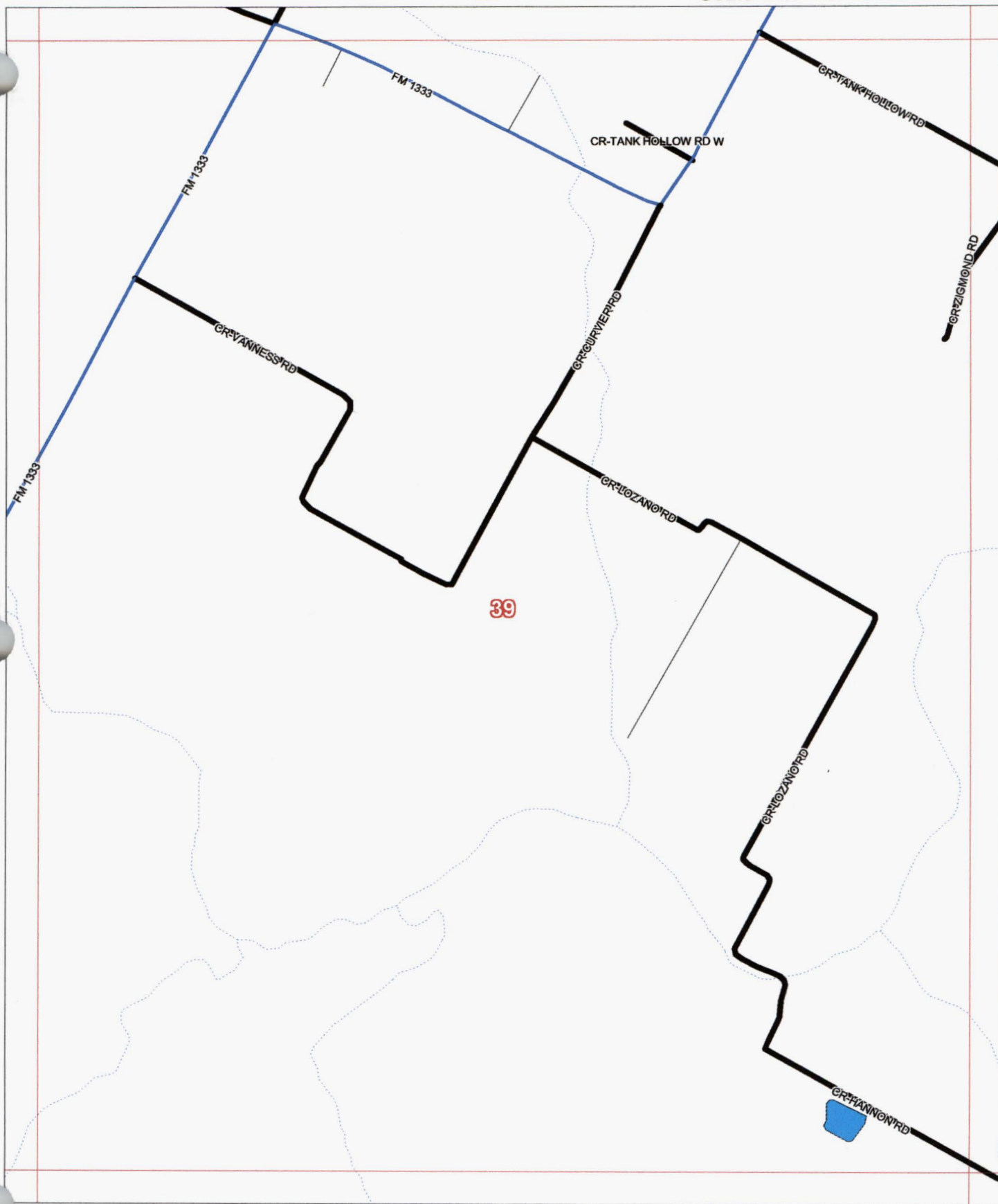
Numbers Along Margins reflect
Page # of Adjacent Map Grids

County Maintained Road 
State/Fed Hwy  Other Road 
Grid Line 

Atascosa County, Texas

28

Scale 1 in = 2000 ft



Allison, Bass & Assoc.
512-482-0701
R.Bass@Allison-Bass.com

51

Numbers Along Margins reflect
Page # of Adjacent Map Grids

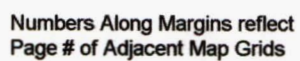
5-Oct-2007

Map #

39



NORTH

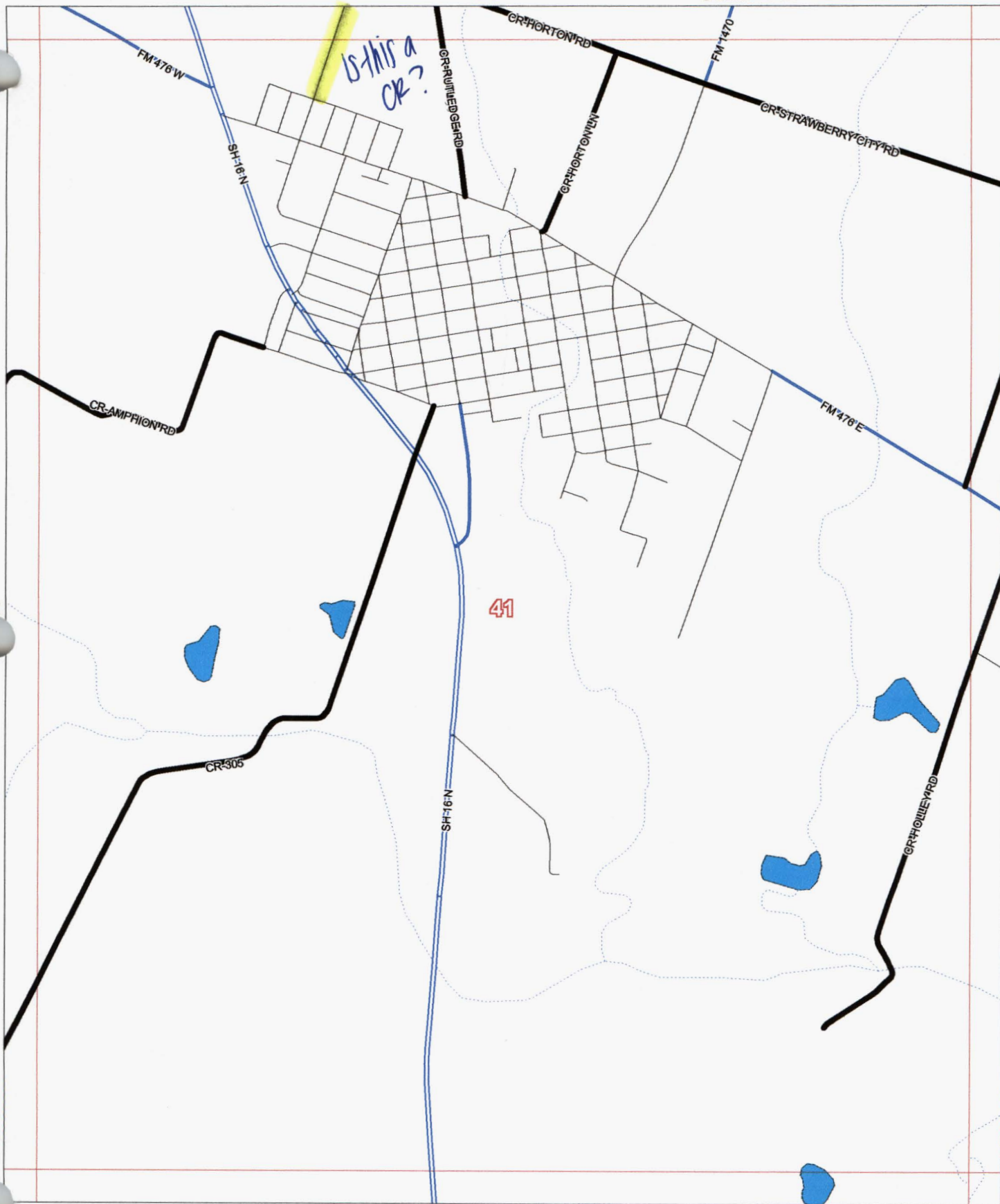


County Maintained Road 
State/Fed Hwy  Other Road 
Grid Line 

Atascosa County, Texas

30

Scale 1 in = 2000 ft



Allison, Bass & Assoc.
512-482-0701
R.Bass@Allison-Bass.com

Numbers Along Margins reflect
Page # of Adjacent Map Grids

5-Oct-2007

Map #

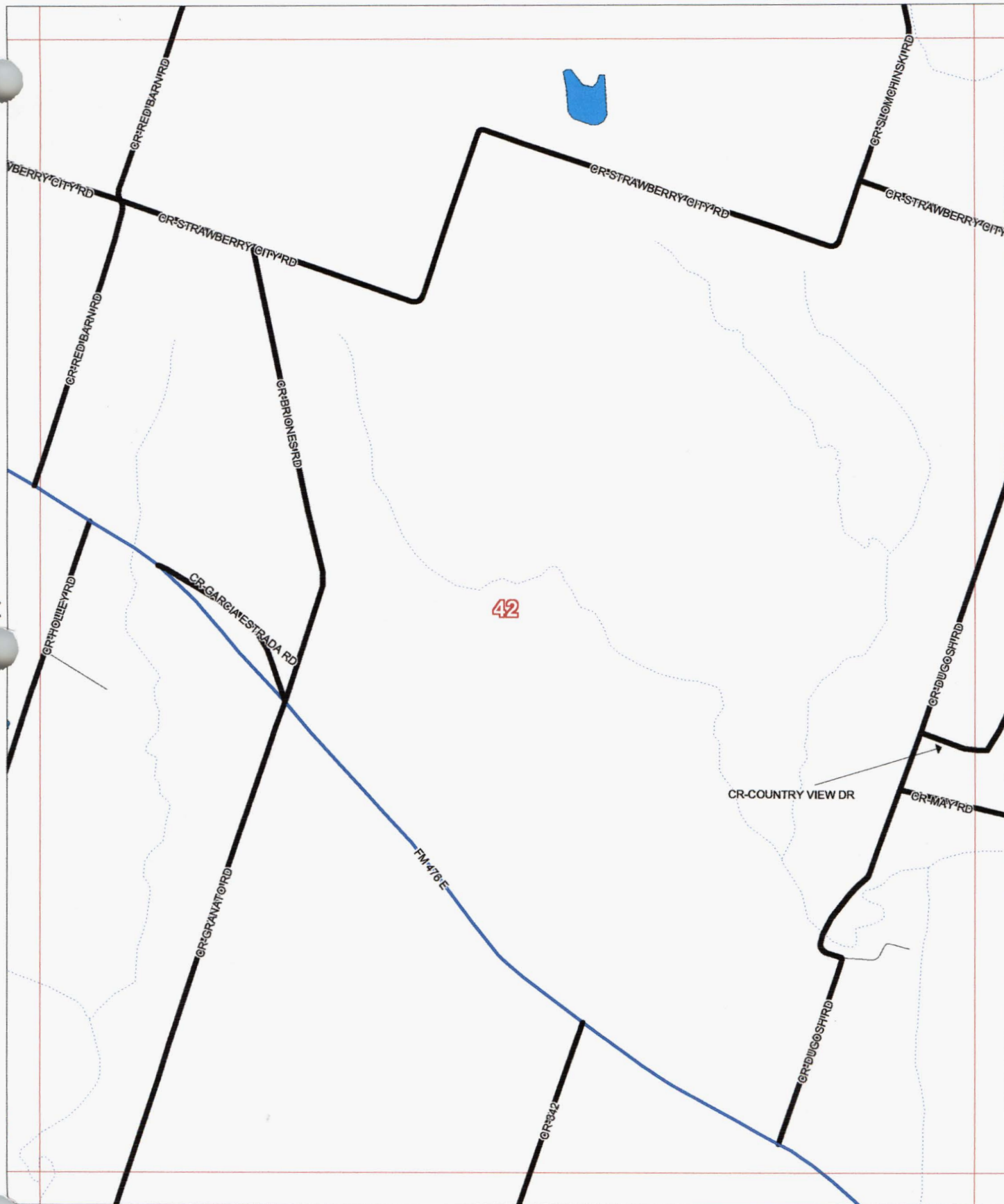
41

County Maintained Road ———
State/Fed Hwy ——— Other Road ———
Grid Line ———

Atascosa County, Texas

31

Scale 1 in = 2000 ft



Allison, Bass & Assoc.
512-482-0701
R.Bass@Allison-Bass.com

54

5-Oct-2007

Map #

Numbers Along Margins reflect
Page # of Adjacent Map Grids

42

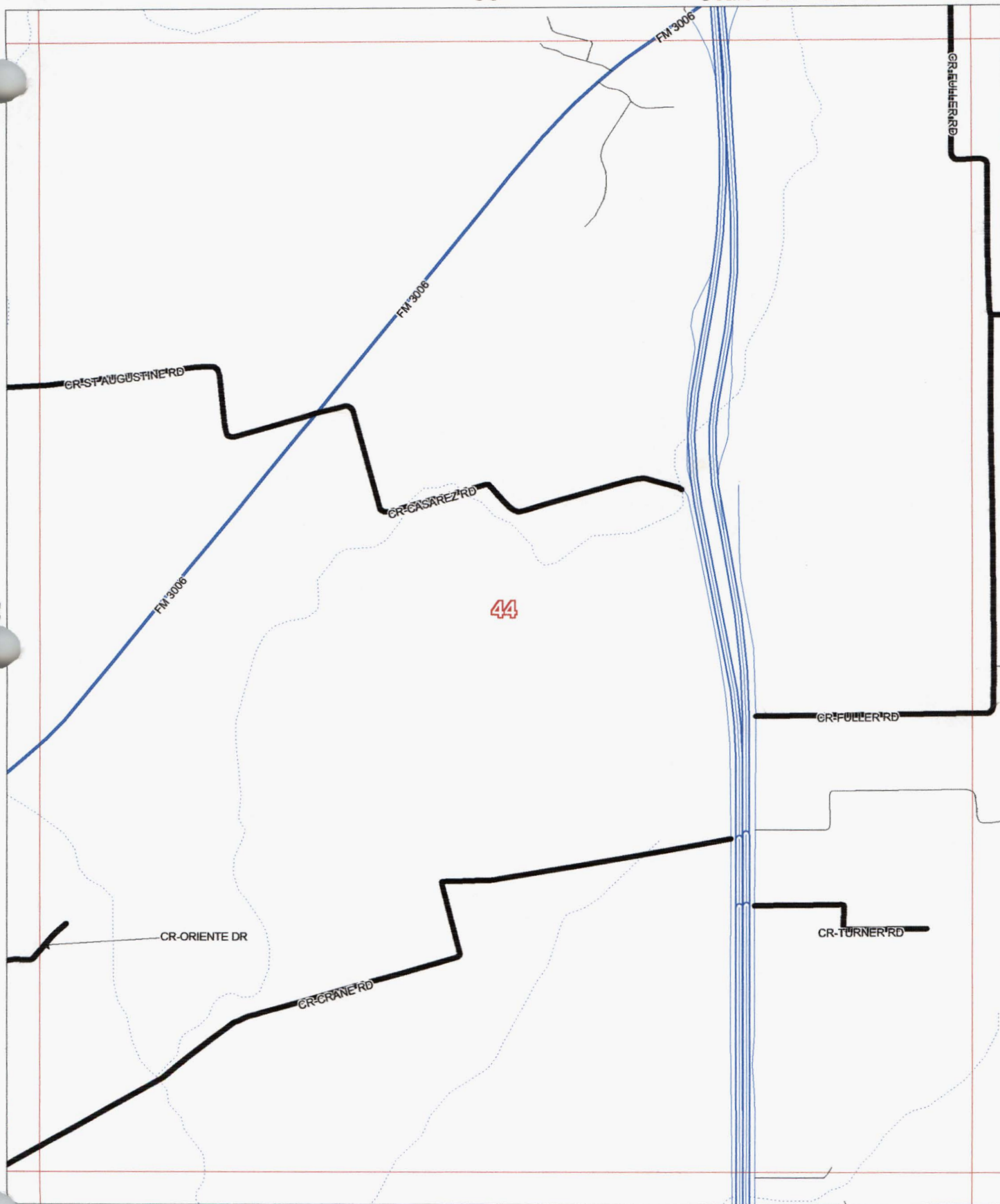
County Maintained Road 
State/Fed Hwy  Other Road 
Grid Line 

Atascosa County, Texas

33

Scale 1 in = 2000 ft

NORTH 



Allison, Bass & Assoc.
512-482-0701
R.Bass@Allison-Bass.com

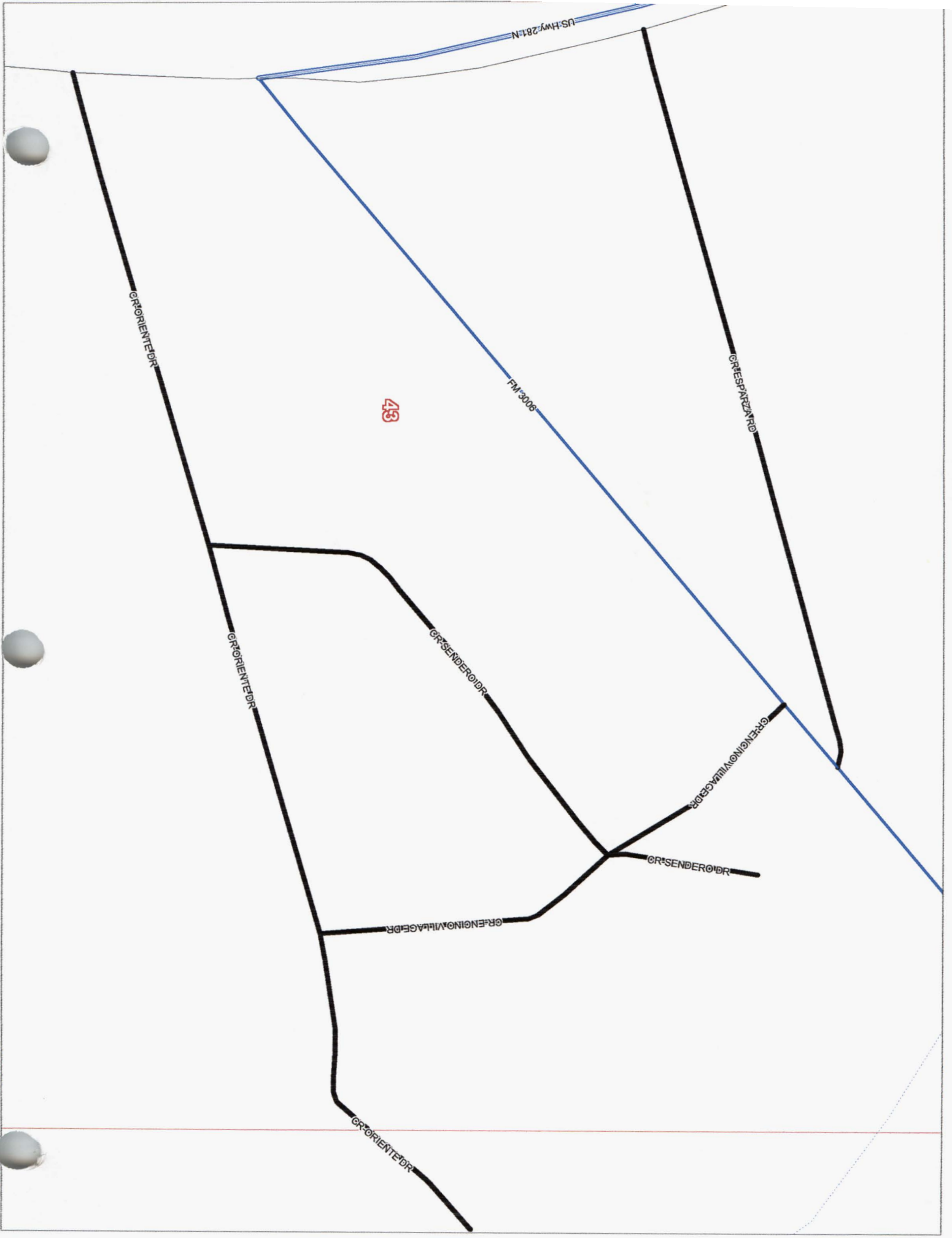
56

5-Oct-2007

Map #

44

Numbers Along Margins reflect
Page # of Adjacent Map Grids



County Maintained Road
State/Fed Hwy
Grid Line

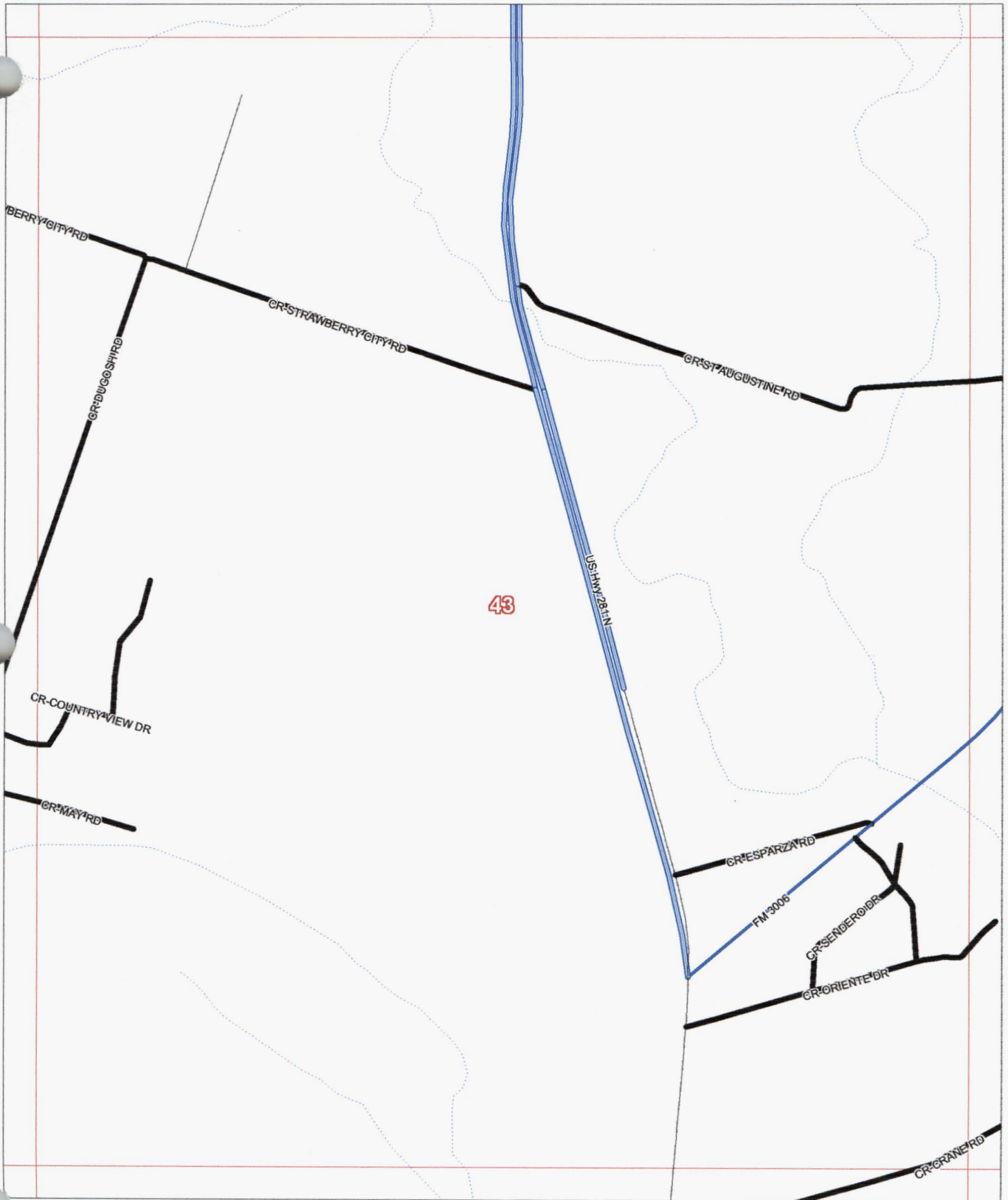
Other Road

Atascosa County, Texas

32

Scale 1 in = 2000 ft

NORTH



Allison, Bass & Assoc.
512-482-0701
R.Bass@Allison-Bass.com

Numbers Along Margins reflect
Page # of Adjacent Map Grids

5-Oct-2007

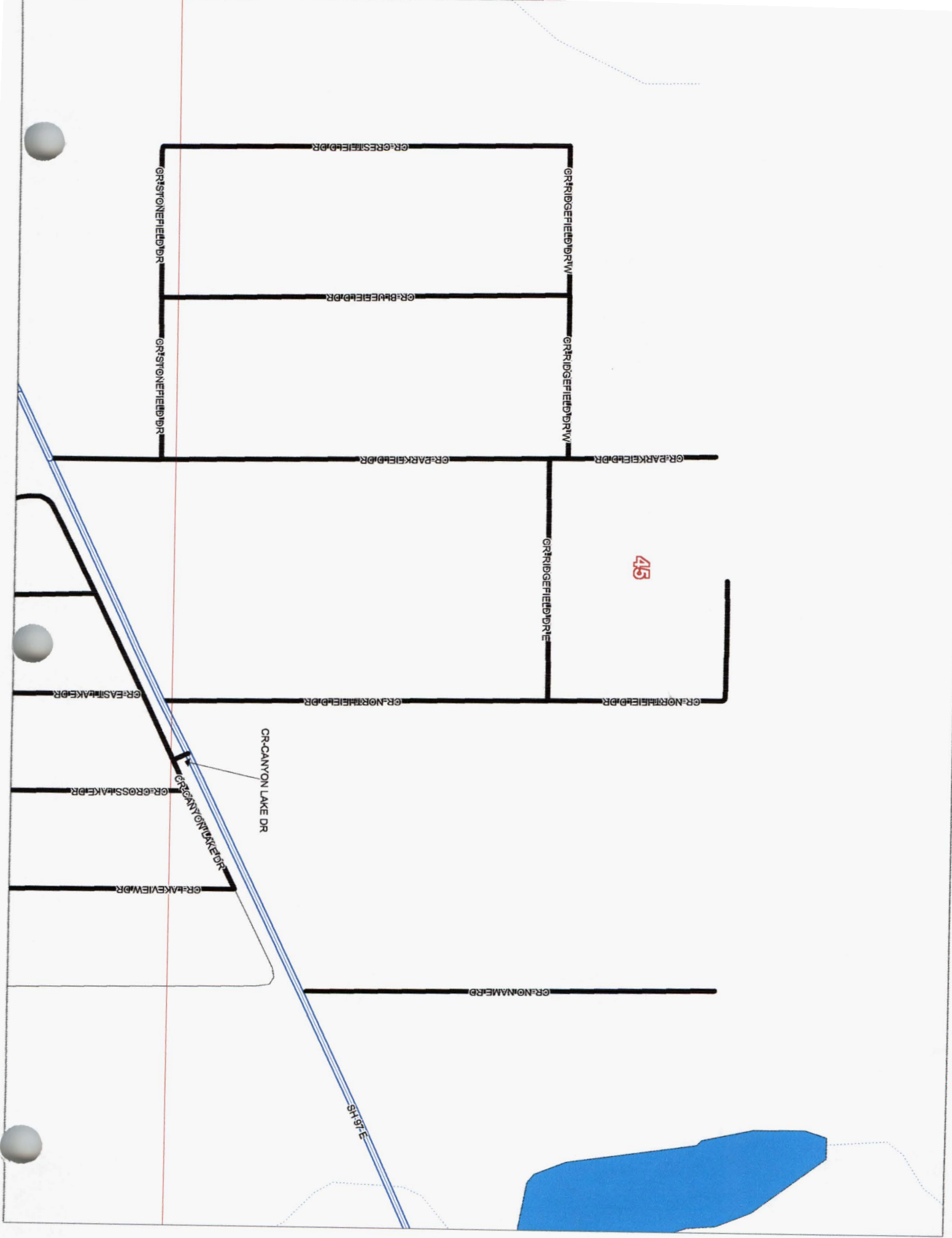
Map #

43






NORTH





45

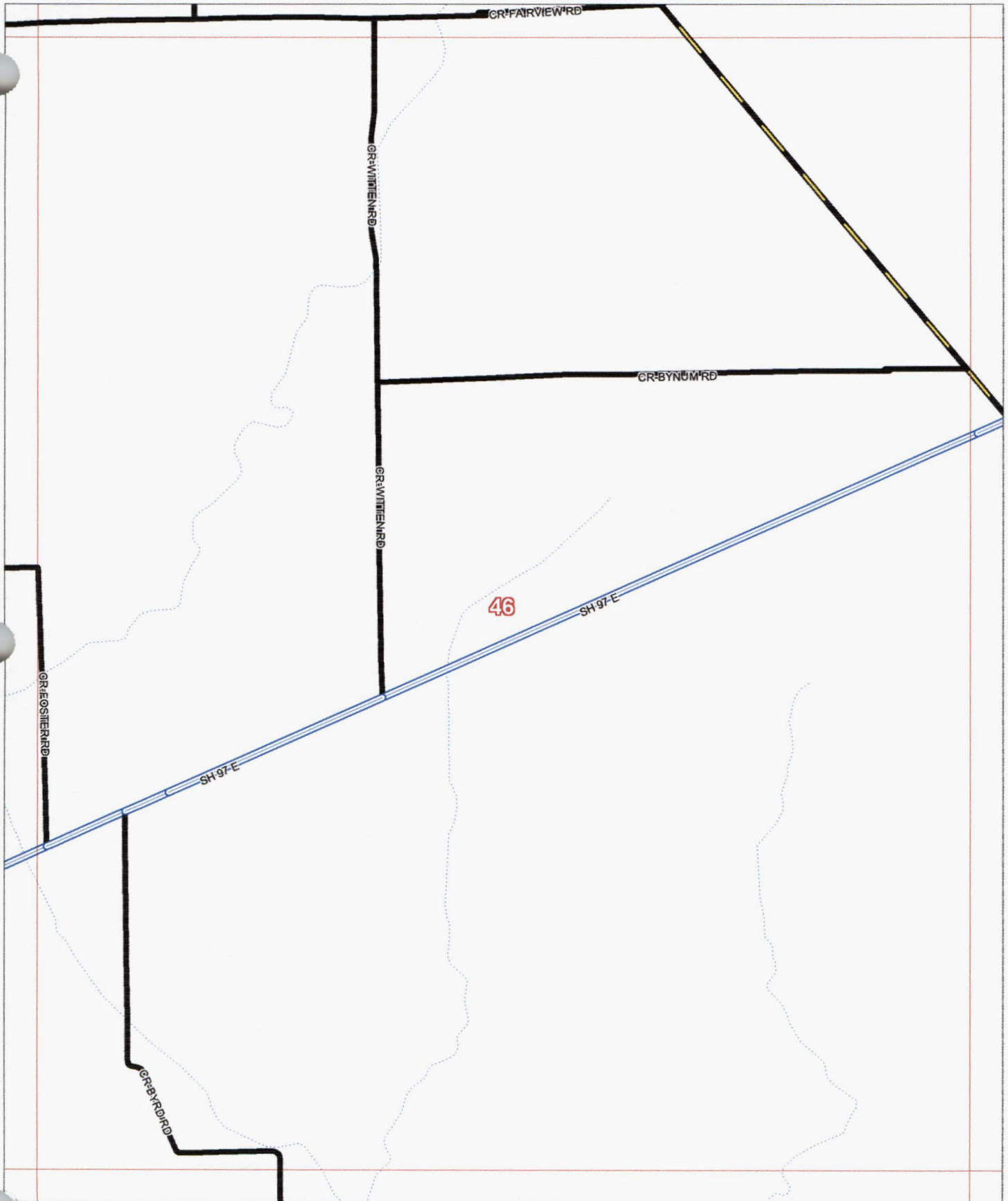
SH 97 E

County Maintained Road 
State/Fed Hwy  Other Road 
Grid Line 

Atascosa County, Texas

35

Scale 1 in = 2000 ft



Allison, Bass & Assoc.
512-482-0701
R.Bass@Allison-Bass.com

58

5-Oct-2007

Map #

46

Numbers Along Margins reflect
Page # of Adjacent Map Grids

County Maintained Road
State/Fed Hwy
Grid Line

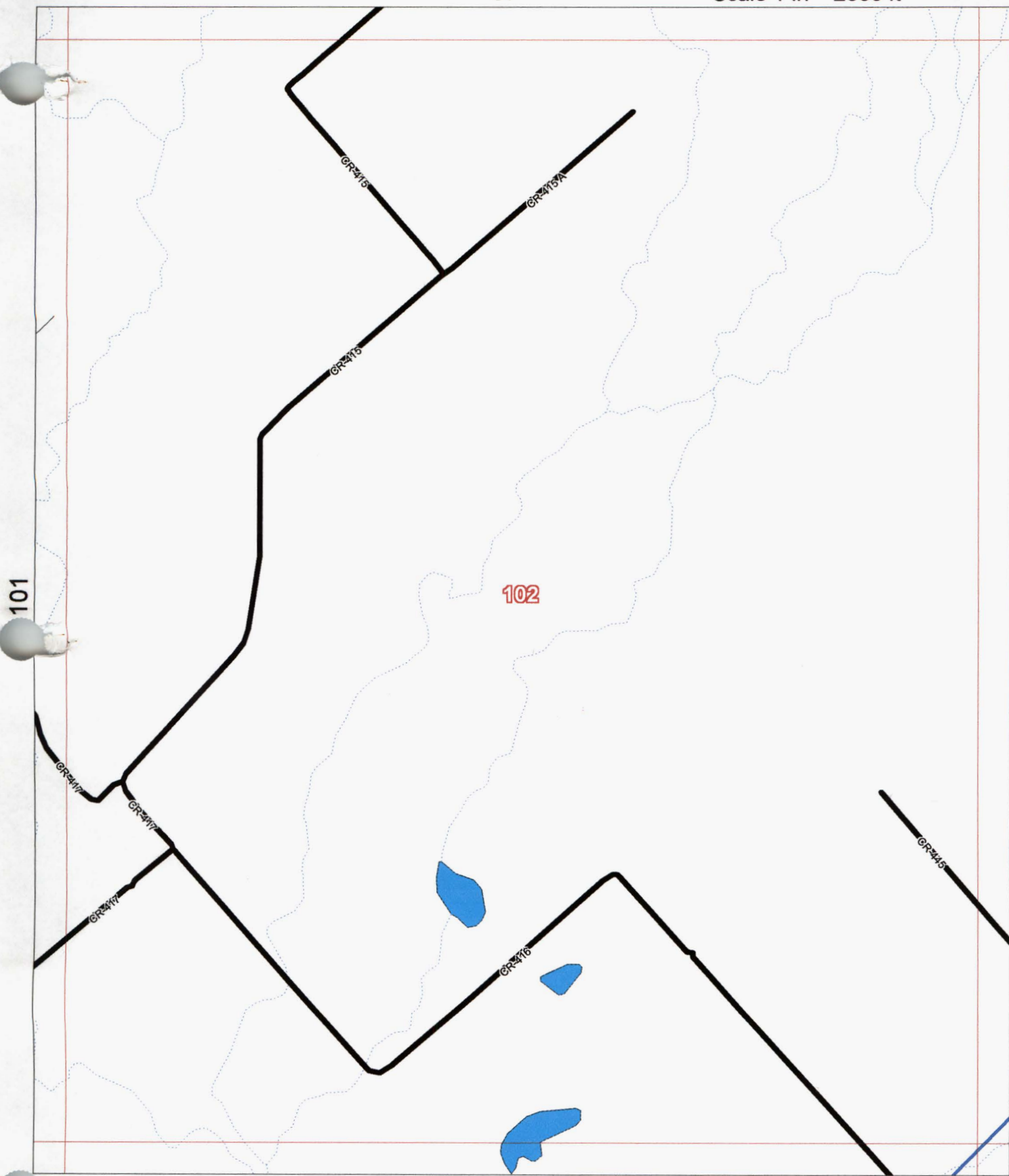
Other Road

Atascosa County, Texas

87

Scale 1 in = 2000 ft

NORTH







n, Bass & Assoc.
512-482-0701
R.Bass@Allison-Bass.com

Numbers Along Margins reflect
Page # of Adjacent Map Grids

8-Oct-2007

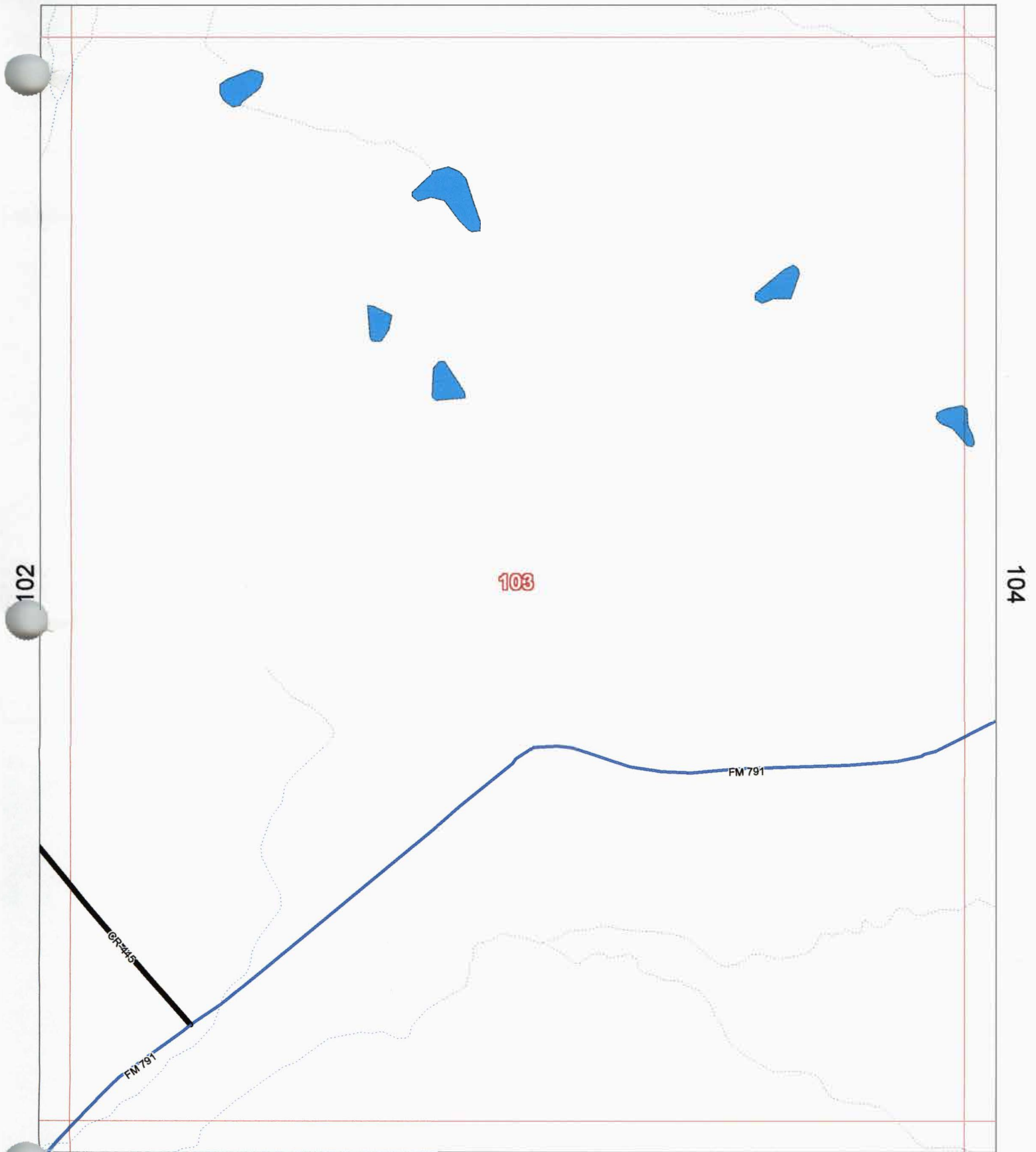
Map # 102

County Maintained Road 
State/Fed Hwy  Other Road 
Grid Line 

Atascosa County, Texas

88

Scale 1 in = 2000 ft



Allison, Bass & Assoc.
512-482-0701
R.Bass@Allison-Bass.com

Numbers Along Margins reflect
Page # of Adjacent Map Grids

8-Oct-2007

Map # 103

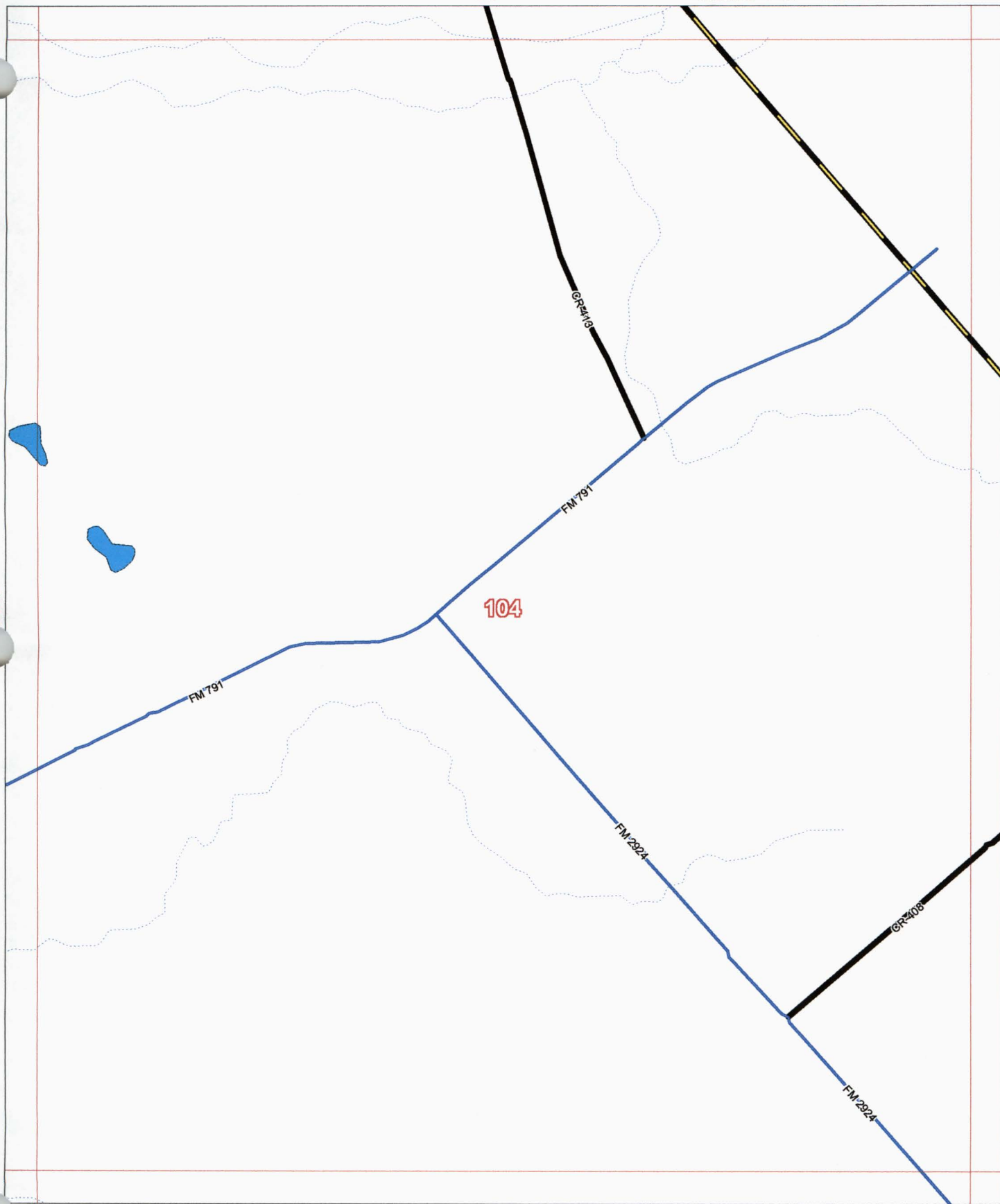
County Maintained Road 
State/Fed Hwy  Other Road 
Grid Line 

Atascosa County, Texas

Scale 1 in = 2000 ft



89



Allison, Bass & Assoc.
512-482-0701
R.Bass@Allison-Bass.com

120

8-Oct-2007

Map # 104

Numbers Along Margins reflect
Page # of Adjacent Map Grids

County Maintained Road

State/Fed Hwy

Grid Line

Other Road

Atascosa County, Texas

Scale 1 in = 2000 ft

NORTH

104

105

GR-408

GR-408

GR-401

GR-407

121

8-Oct-2007

Allison, Bass & Assoc.

512-482-0701

R.Bass@Allison-Bass.com

Numbers Along Margins reflect
Page # of Adjacent Map Grids

Map # 105

County Maintained Road

State/Fed Hwy

Other Road

Grid Line

Atascosa County, Texas

90

Scale 1 in = 2000 ft

NORTH

106

107

123

Allison, Bass & Assoc.

512-482-0701

R.Bass@Allison-Bass.com

8-Oct-2007

Map # 106

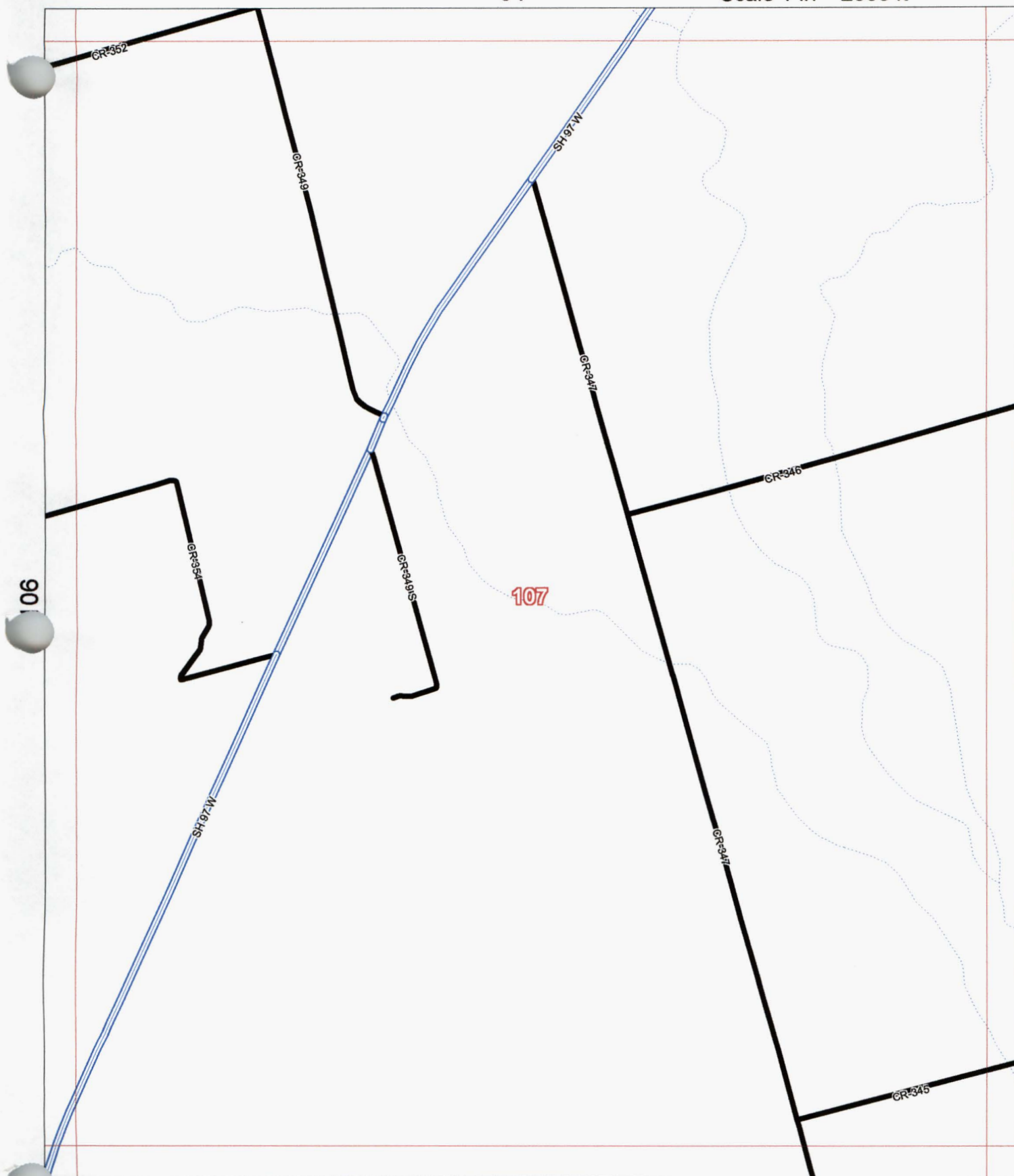
Numbers Along Margins reflect
Page # of Adjacent Map Grids

Grid Line

Atascosa County, Texas

91

Scale 1 in = 2000 ft



Allison, Bass & Assoc.
512-482-0701
R.Bass@Allison-Bass.com

124

Numbers Along Margins reflect
Page # of Adjacent Map Grids

8-Oct-2007

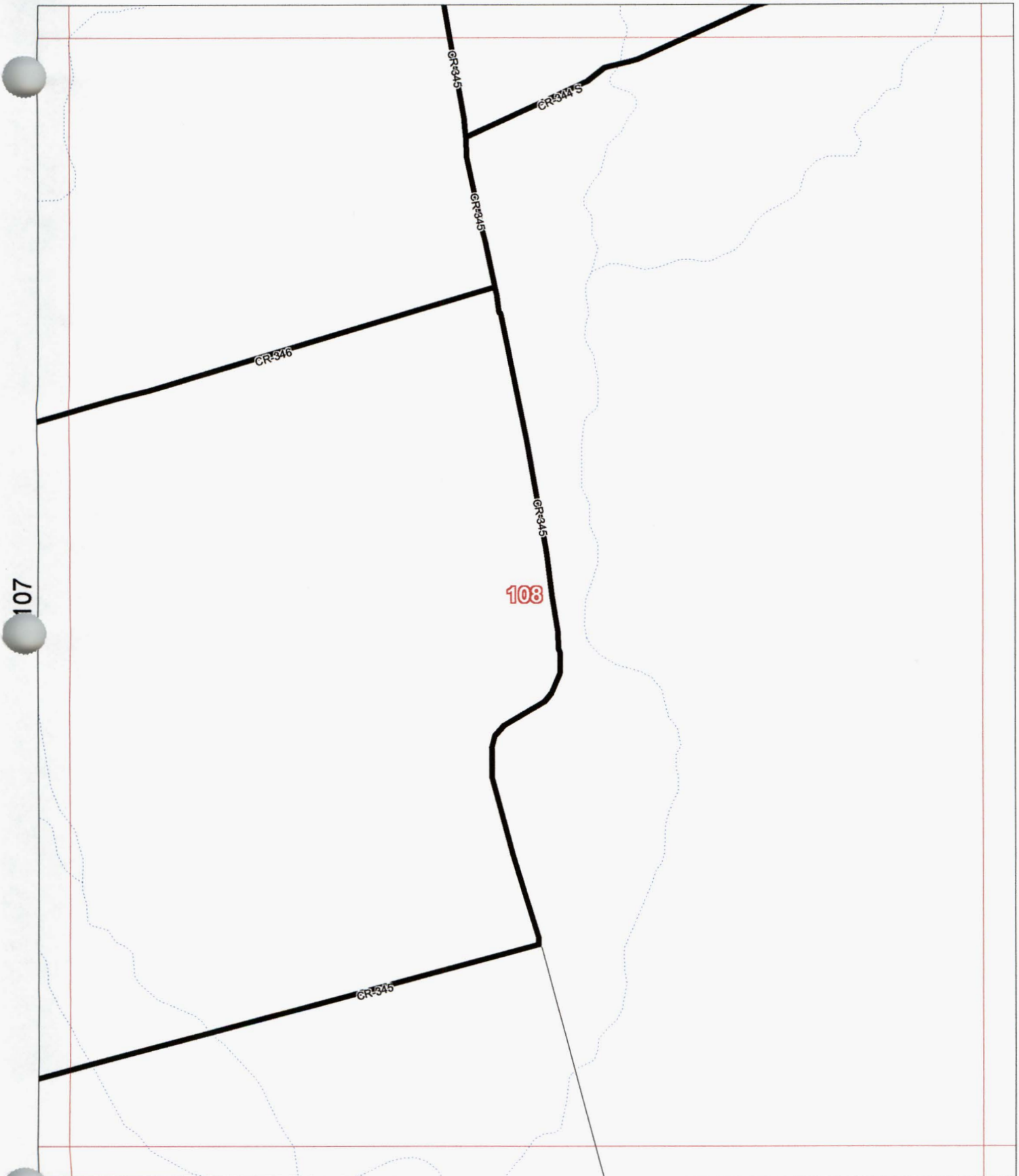
Map # 107

County Maintained Road 
State/Fed Hwy  Other Road 
Grid Line 

Atascosa County, Texas

92

Scale 1 in = 2000 ft



Allison, Bass & Assoc.
512-482-0701
R.Bass@Allison-Bass.com

125

Numbers Along Margins reflect
Page # of Adjacent Map Grids

8-Oct-2007

Map # 108

Grid Line

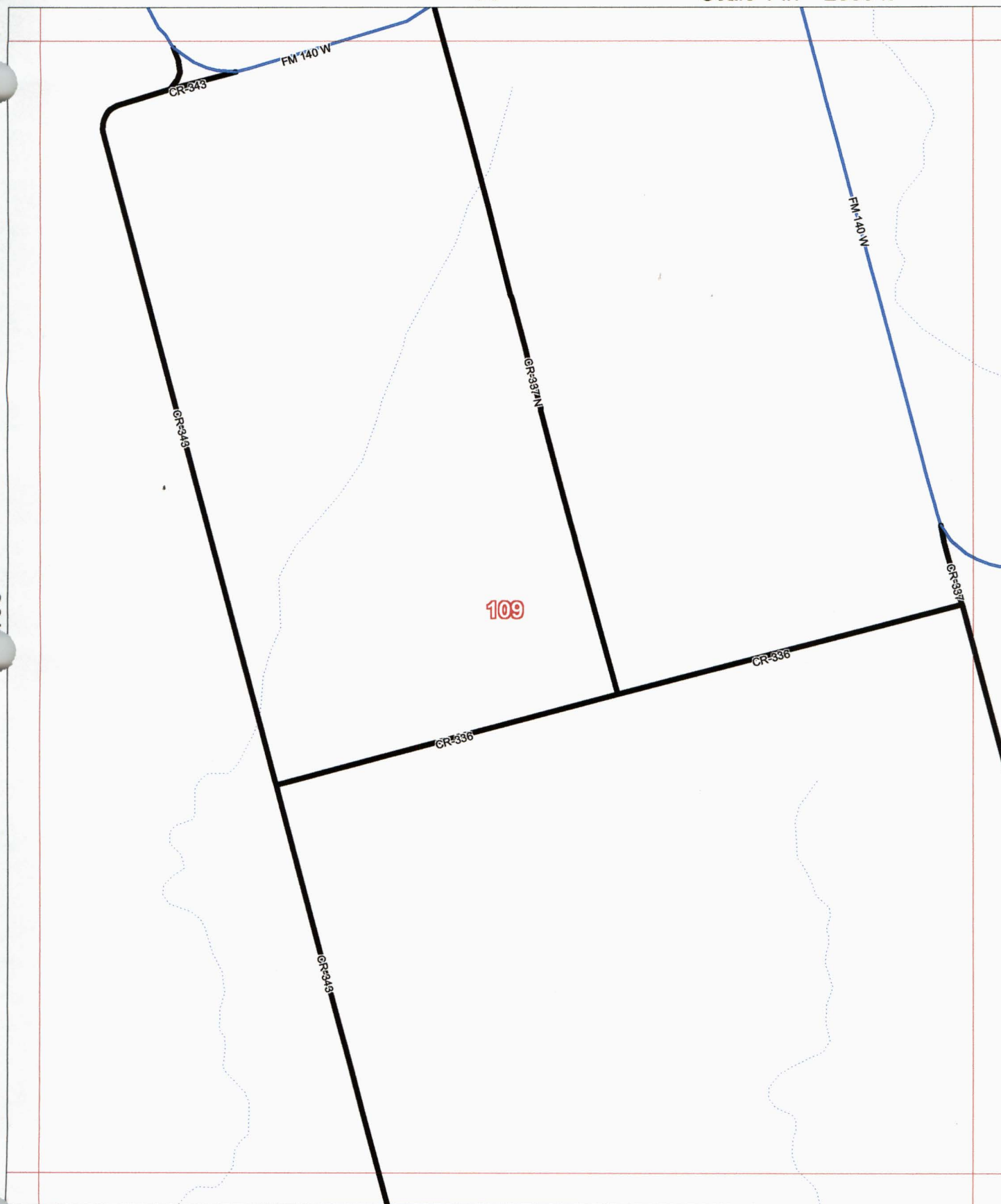
Atascosa County, Texas

93

Scale 1 in = 2000 ft



NORTH



Malison, Bass & Assoc.

512-482-0701

R.Bass@Allison-Bass.com

126

Numbers Along Margins reflect
Page # of Adjacent Map Grids

8-Oct-2007

Map # 109

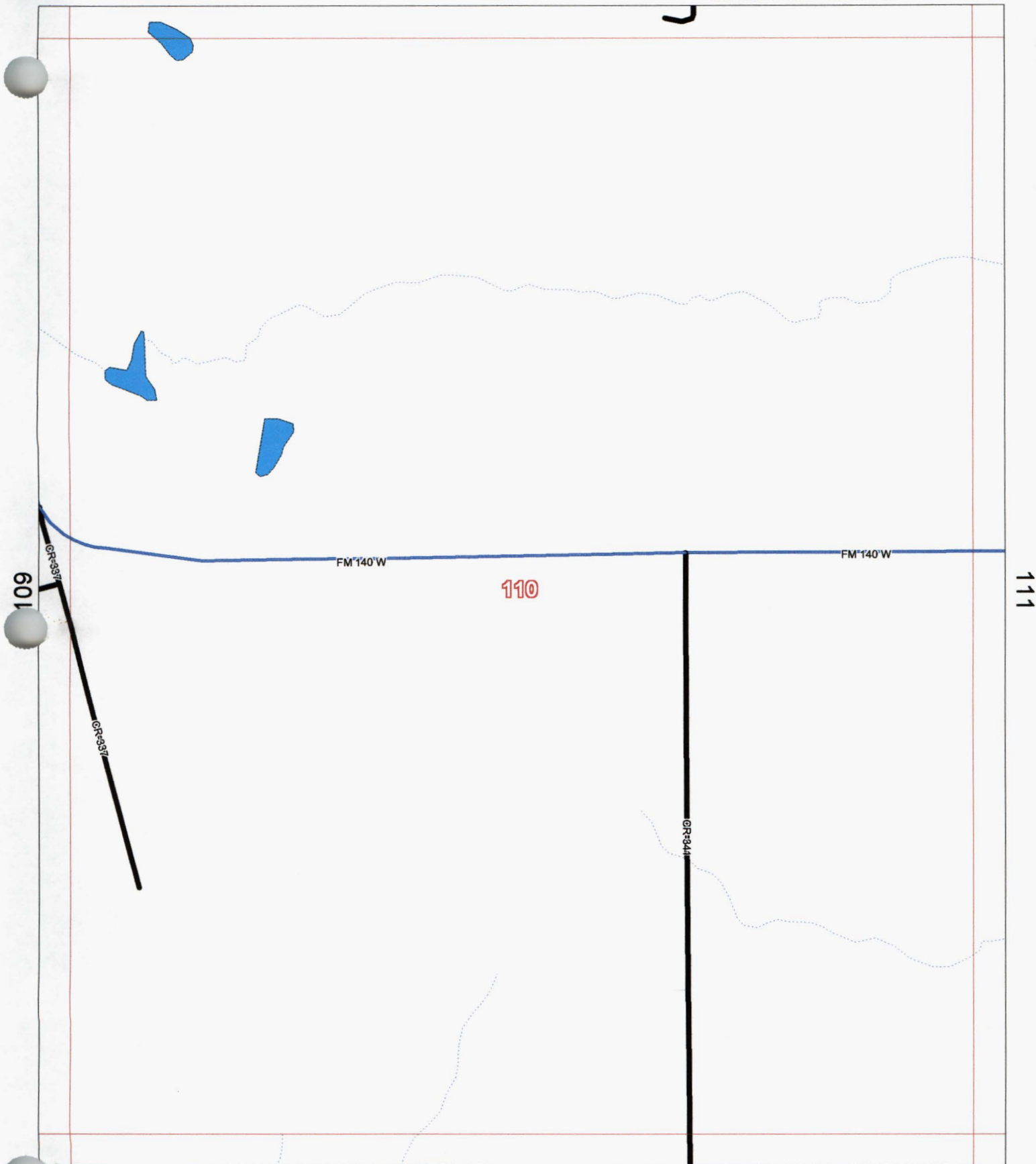
County Maintained Road 
State/Fed Hwy  Other Road 
Grid Line 

Atascosa County, Texas

94

Scale 1 in = 2000 ft

 NORTH



Allison, Bass & Assoc.
512-482-0701
R.Bass@Allison-Bass.com

Numbers Along Margins reflect
Page # of Adjacent Map Grids

8-Oct-2007

Map # 110

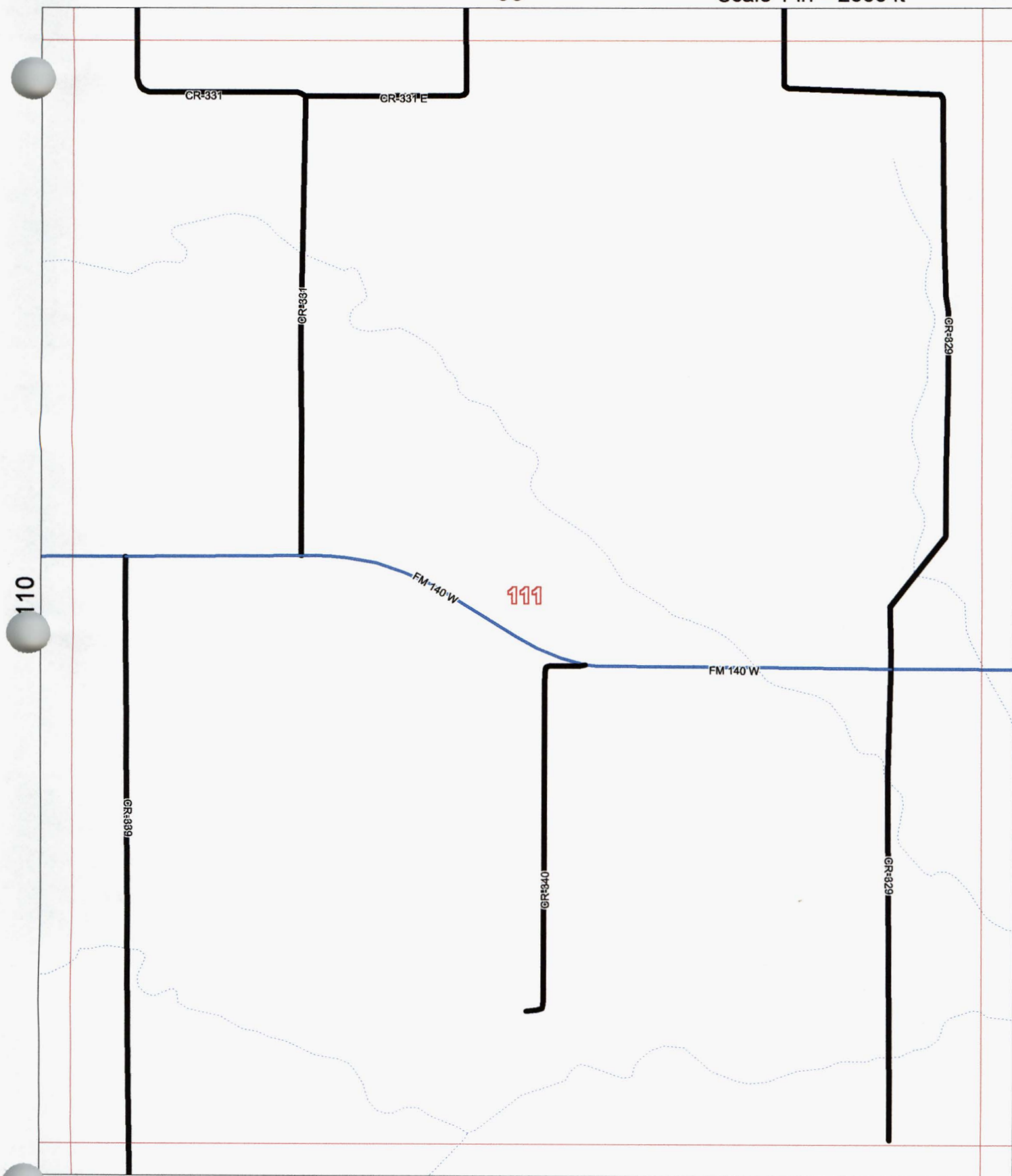
County Maintained Road
State/Fed Hwy
Grid Line

Atascosa County, Texas

95

Scale 1 in = 2000 ft

NORTH



Allison, Bass & Assoc.
512-482-0701
R.Bass@Allison-Bass.com

Numbers Along Margins reflect
Page # of Adjacent Map Grids

8-Oct-2007

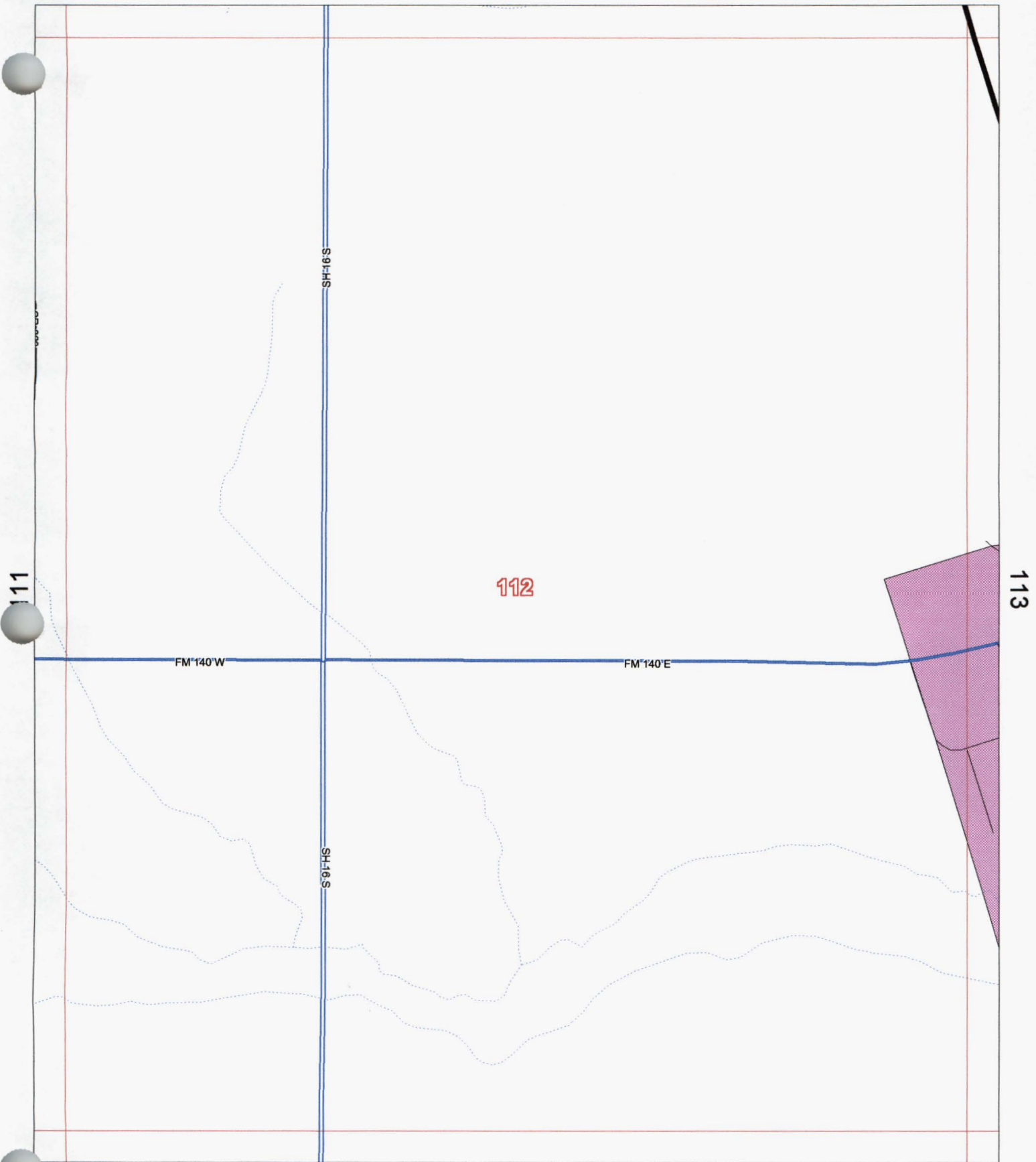
Map # 111

County Maintained Road 
State/Fed Hwy  Other Road 
Grid Line 

Atascosa County, Texas

96

Scale 1 in = 2000 ft





Allison, Bass & Assoc.
512-482-0701
R.Bass@Allison-Bass.com

129

Numbers Along Margins reflect
Page # of Adjacent Map Grids

8-Oct-2007

Map # 112

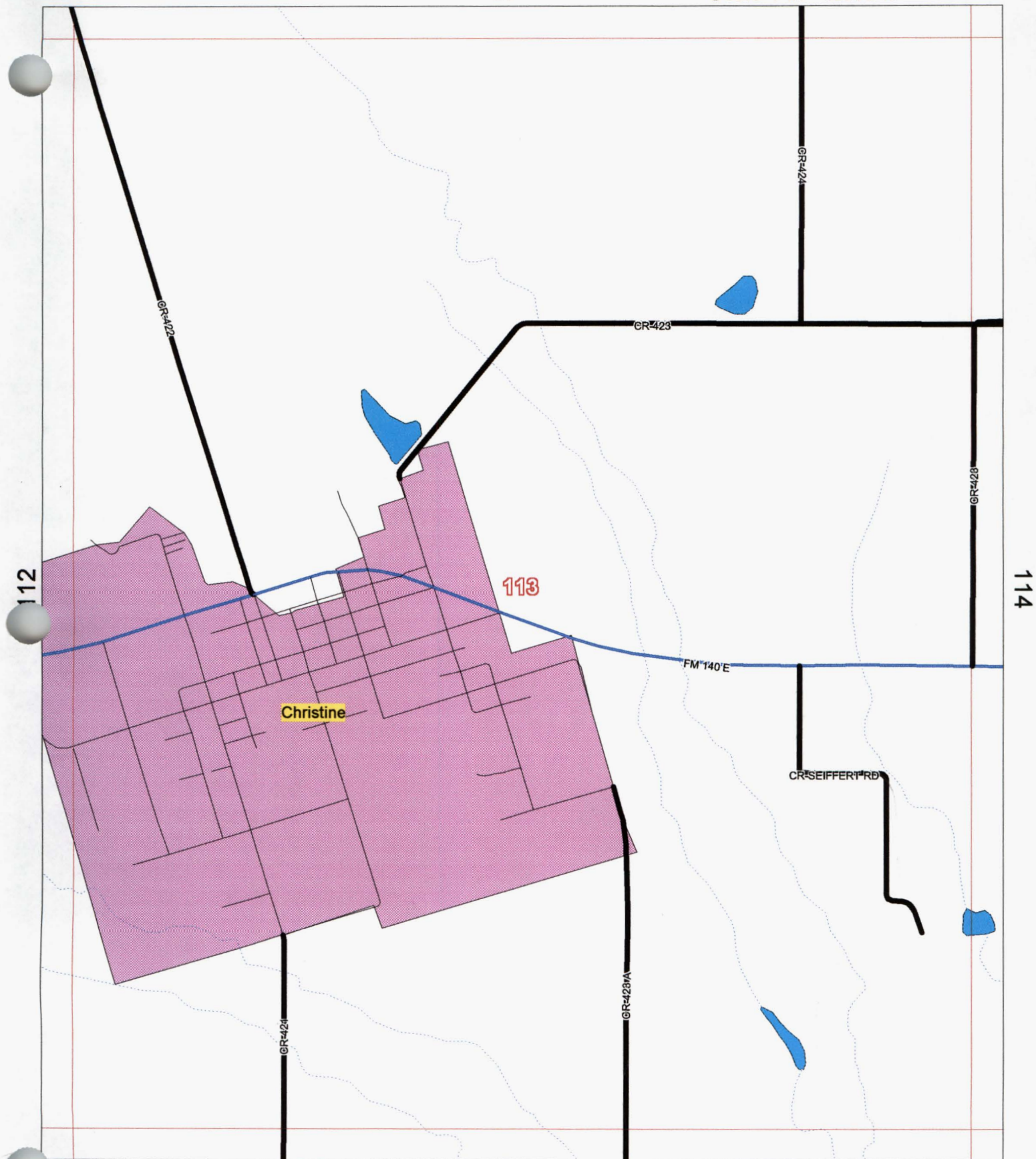
County Maintained Road 
State/Fed Hwy  Other Road 
Grid Line 

Atascosa County, Texas

97

Scale 1 in = 2000 ft

 NORTH






Allison, Bass & Assoc.
512-482-0701
R.Bass@Allison-Bass.com

130

Numbers Along Margins reflect
Page # of Adjacent Map Grids

8-Oct-2007

Map # 113

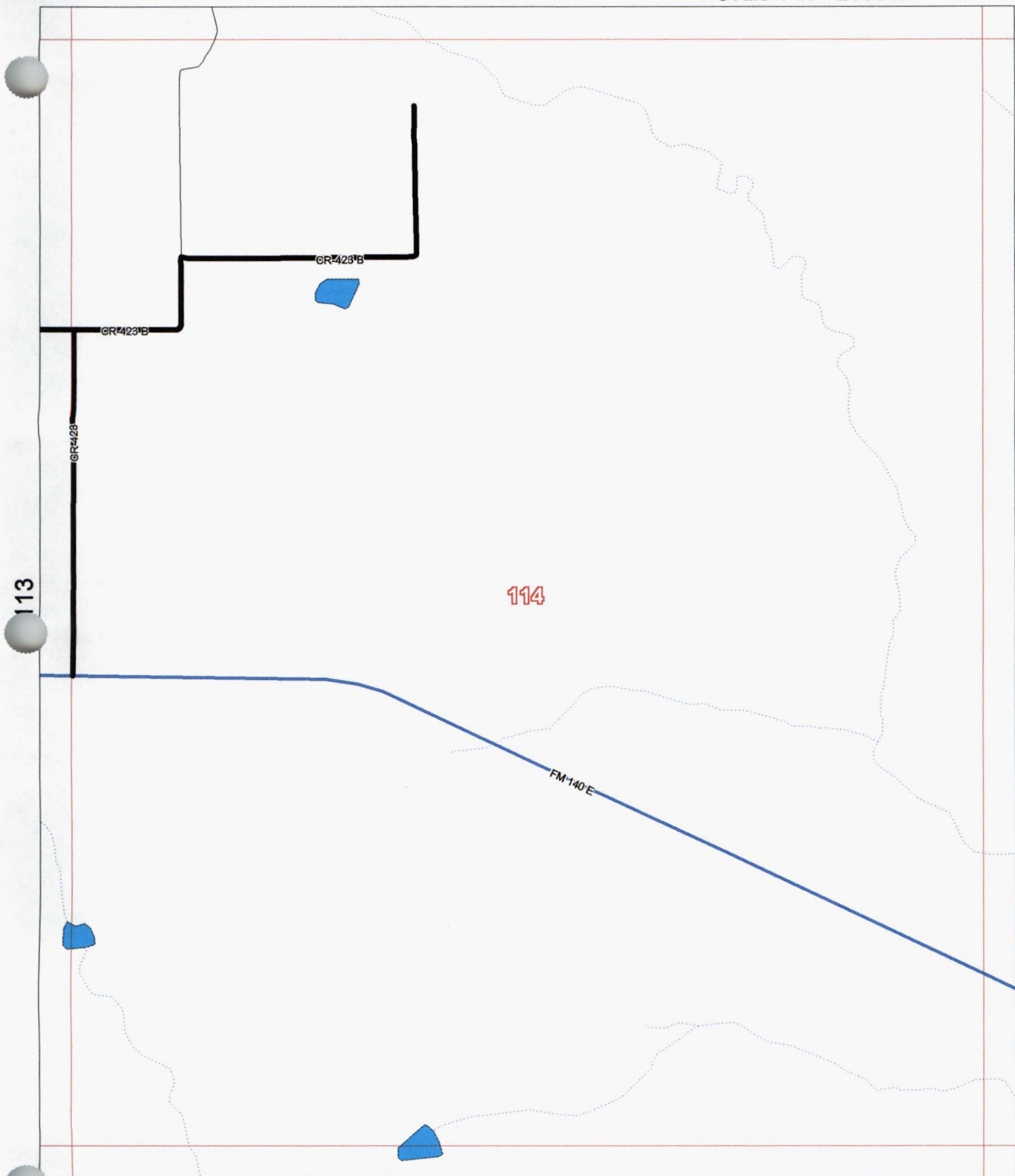
County Maintained Road 
State/Fed Hwy  Other Road 
Grid Line 

Atascosa County, Texas

98

Scale 1 in = 2000 ft


NORTH



Allison, Bass & Assoc.
512-482-0701
R.Bass@Allison-Bass.com

131

Numbers Along Margins reflect
Page # of Adjacent Map Grids

8-Oct-2007

Map # 114

County Maintained Road

State/Fed Hwy

Grid Line

Other Road

Atascosa County, Texas

99

Scale 1 in = 2000 ft

NORTH

114

115

116

FM 140 E

132

Allison, Bass & Assoc.





512-482-0701

R.Bass@Allison-Bass.com

Numbers Along Margins reflect
Page # of Adjacent Map Grids

8-Oct-2007

Map # 115

County Maintained Road 
State/Fed Hwy  Other Road 
Grid Line 

Atascosa County, Texas

Scale 1 in = 2000 ft

 NORTH

100

1137

116

115

117

133

8-Oct-2007

Allison, Bass & Assoc.


512-482-0701

R.Bass@Allison-Bass.com

Numbers Along Margins reflect
Page # of Adjacent Map Grids

Map #

116

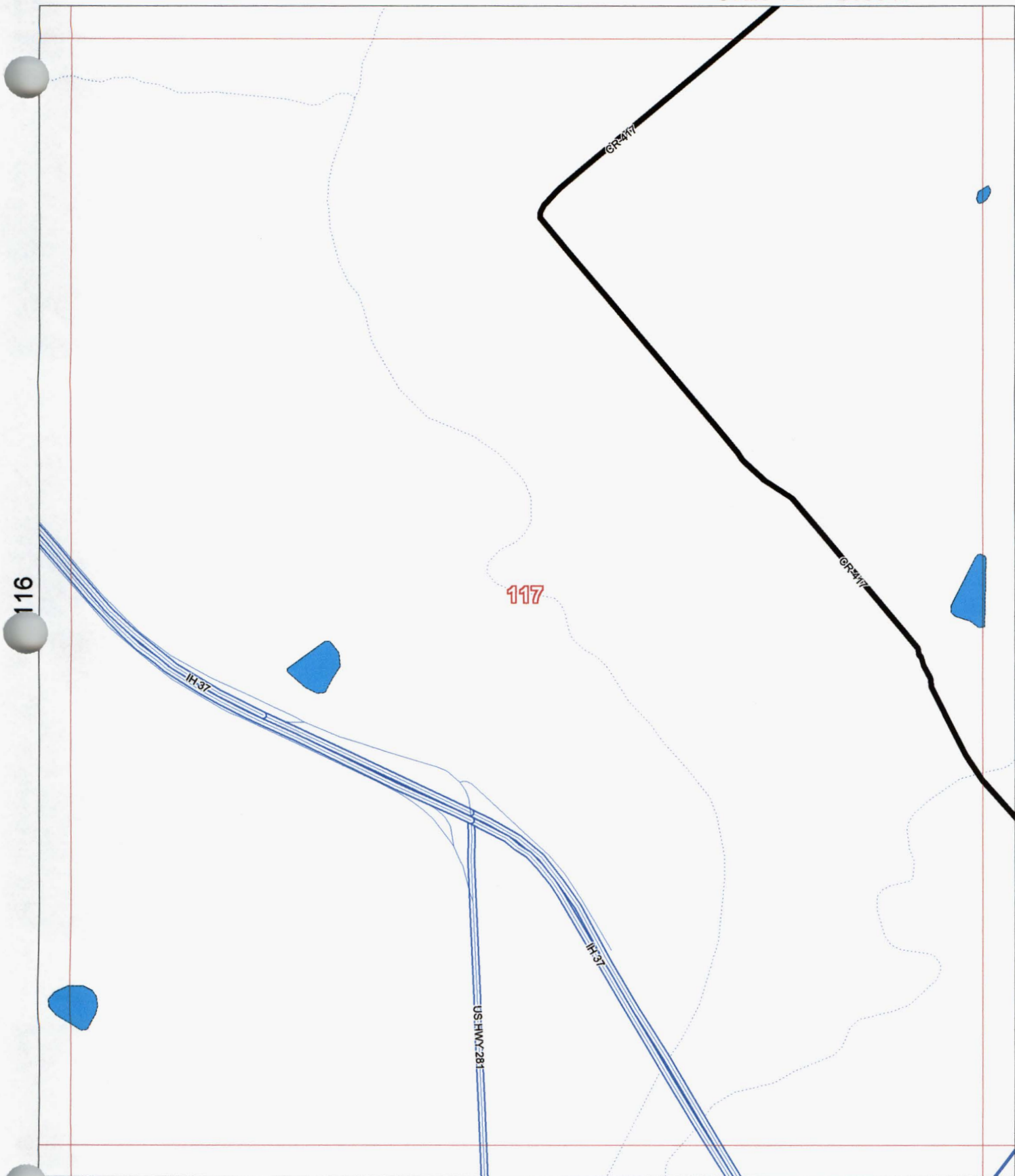
County Maintained Road 
State/Fed Hwy  Other Road 
Grid Line 

Atascosa County, Texas

101

Scale 1 in = 2000 ft

 NORTH



Allison, Bass & Assoc.
512-482-0701
R.Bass@Allison-Bass.com

134

Numbers Along Margins reflect
Page # of Adjacent Map Grids

8-Oct-2007

Map # 117

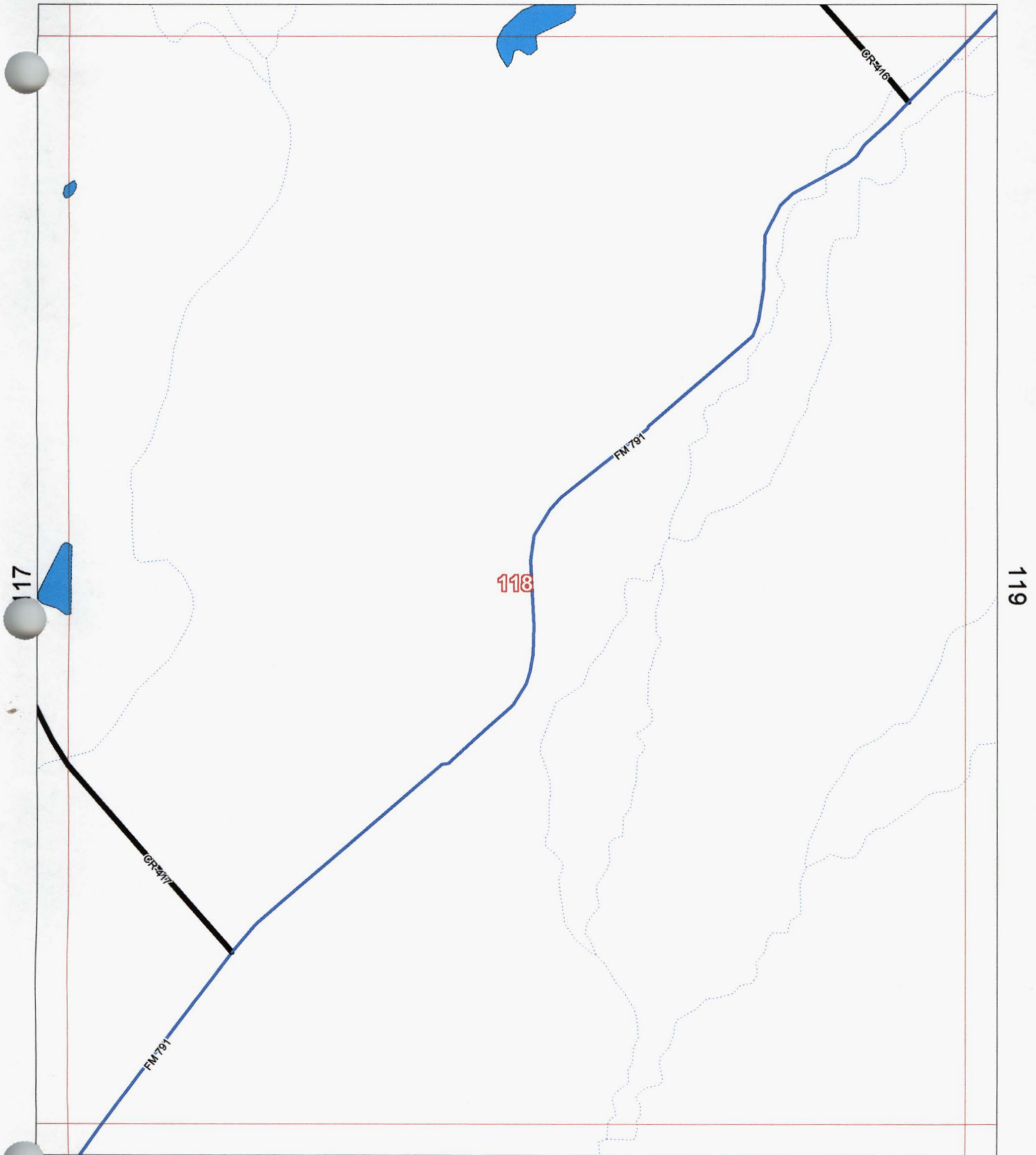
County Maintained Road 
State/Fed Hwy  Other Road 
Grid Line 

Atascosa County, Texas

102

Scale 1 in = 2000 ft

 NORTH



Allison, Bass & Assoc.
512-482-0701
R.Bass@Allison-Bass.com

135

8-Oct-2007

Map # 118

Numbers Along Margins reflect
Page # of Adjacent Map Grids

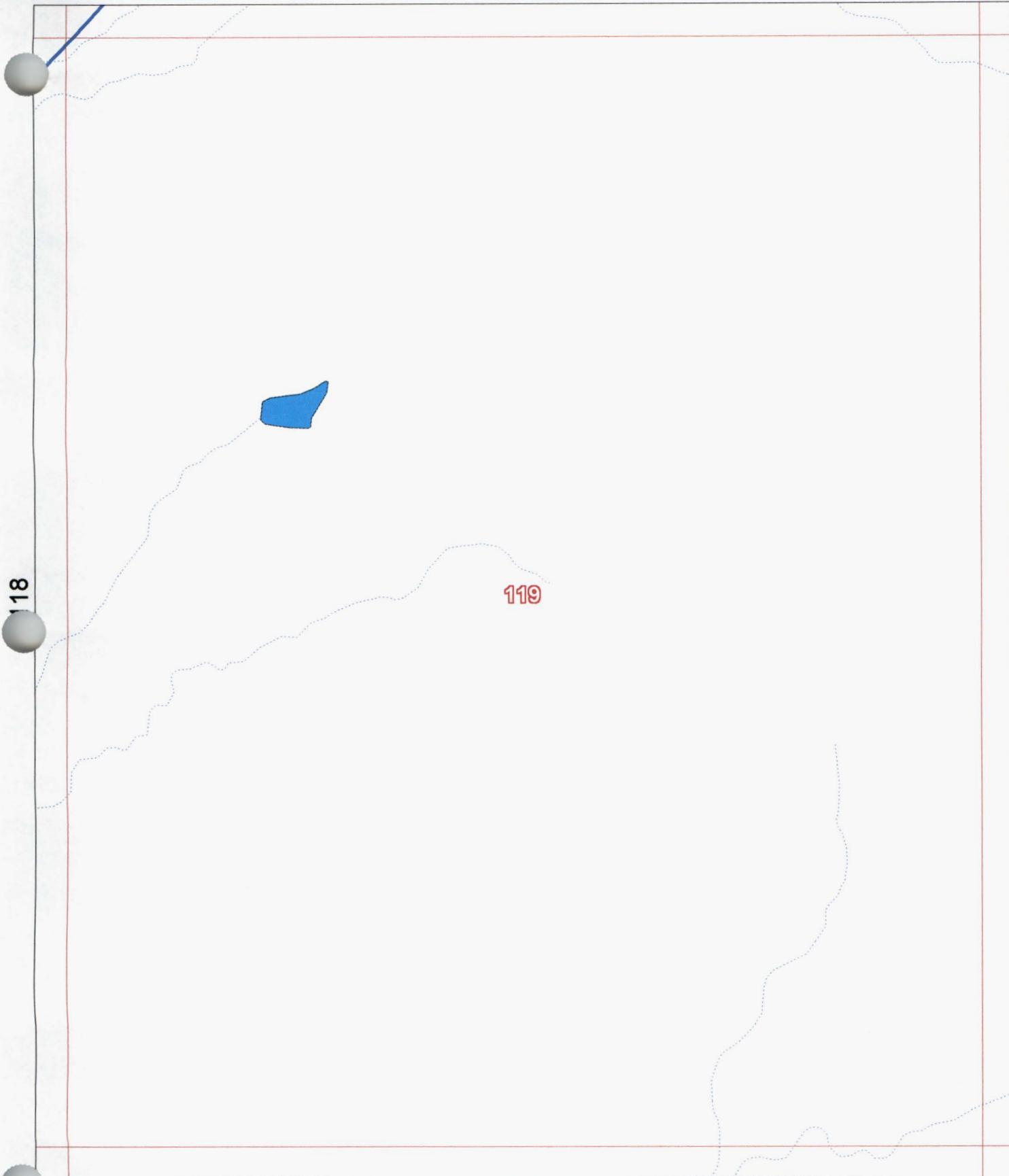
County Maintained Road 
State/Fed Hwy  Other Road 
Grid Line 

Atascosa County, Texas

103

Scale 1 in = 2000 ft

 NORTH



118

119

120

Allison, Bass & Assoc.

512-482-0701

R.Bass@Allison-Bass.com

136

8-Oct-2007

Map # 119

Numbers Along Margins reflect
Page # of Adjacent Map Grids

County Maintained Road 
State/Fed Hwy  Other Road 
Grid Line 

Atascosa County, Texas

104

Scale 1 in = 2000 ft

 NORTH

FM 2924

119

120

121

CR 407

Allison, Bass & Assoc.

512-482-0701

R.Bass@Allison-Bass.com



137

8-Oct-2007

Map #

120

Numbers Along Margins reflect
Page # of Adjacent Map Grids

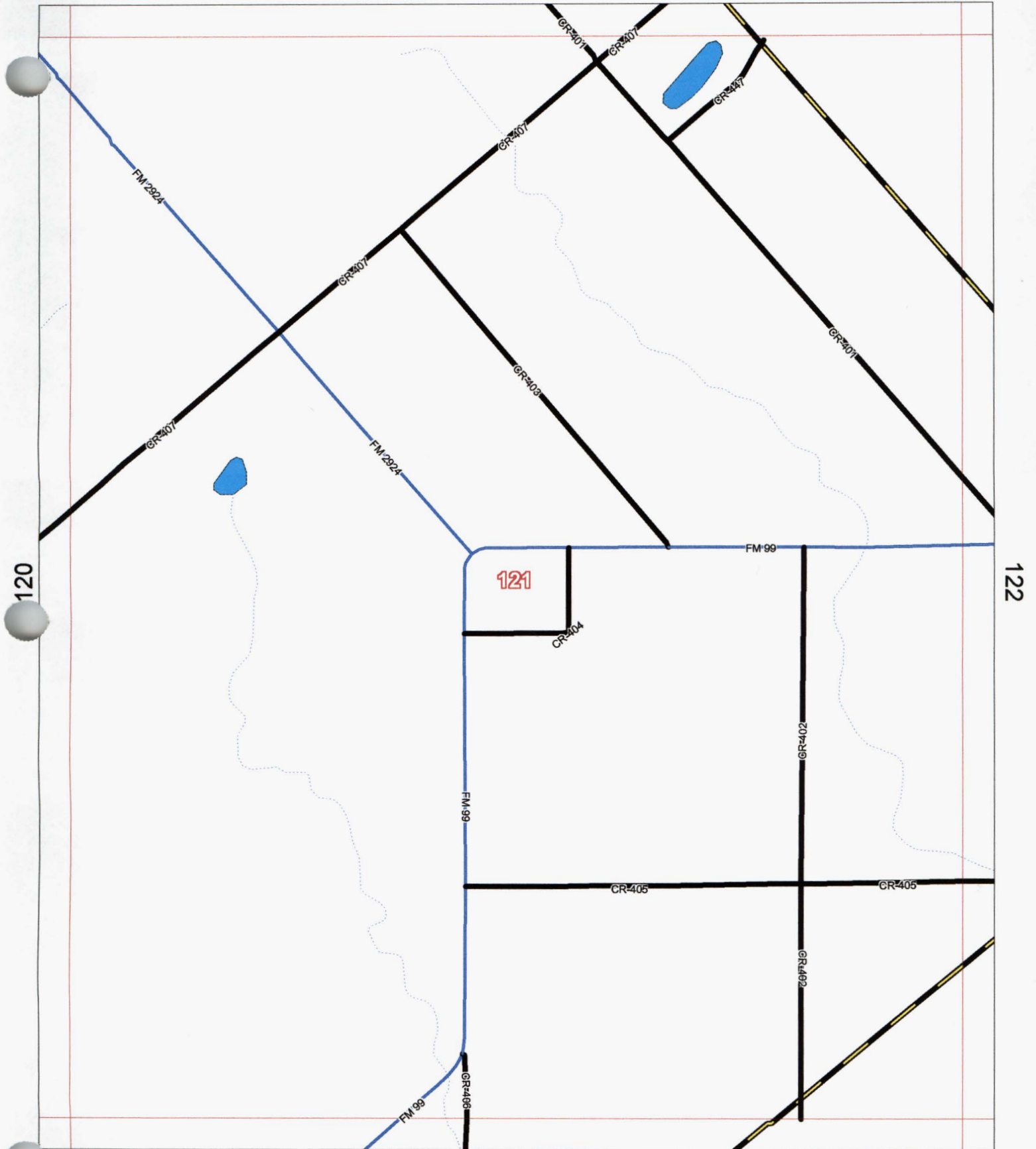
County Maintained Road 
State/Fed Hwy  Other Road 
Grid Line 

Atascosa County, Texas

105

Scale 1 in = 2000 ft

 NORTH







Allison, Bass & Assoc.
512-482-0701
R.Bass@Allison-Bass.com

Numbers Along Margins reflect
Page # of Adjacent Map Grids

8-Oct-2007

Map # 121

County Maintained Road 
State/Fed Hwy  Other Road 
Grid Line 

Atascosa County, Texas

Scale 1 in = 2000 ft

 NORTH

121

122

CR401

FM 99

CR405

Allison, Bass & Assoc.
512-482-0701
R.Bass@Allison-Bass.com

Numbers Along Margins reflect
Page # of Adjacent Map Grids

8-Oct-2007

Map # 122

County Maintained Road

State/Fed Hwy

Grid Line

Other Road

Atascosa County, Texas

106

Scale 1 in = 2000 ft

NORTH

123

124

139

8-Oct-2007

Map # 123

Allison, Bass & Assoc.

512-482-0701

R.Bass@Allison-Bass.com

Numbers Along Margins reflect
Page # of Adjacent Map Grids

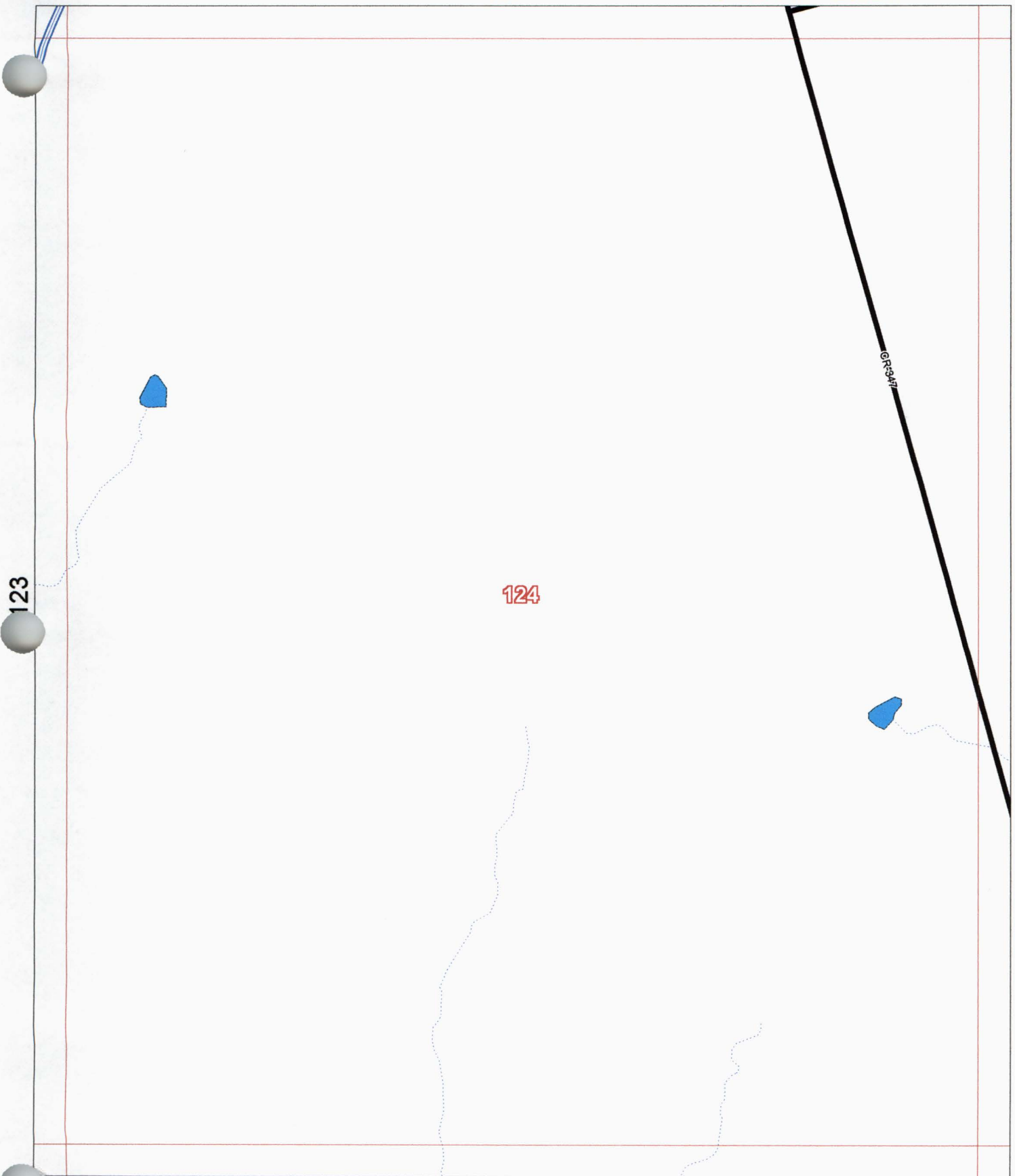
County Maintained Road 
State/Fed Hwy  Other Road 
Grid Line 

Atascosa County, Texas

107

Scale 1 in = 2000 ft

 NORTH



Allison, Bass & Assoc.
512-482-0701
R.Bass@Allison-Bass.com

140

8-Oct-2007

Map # 124

Numbers Along Margins reflect
Page # of Adjacent Map Grids

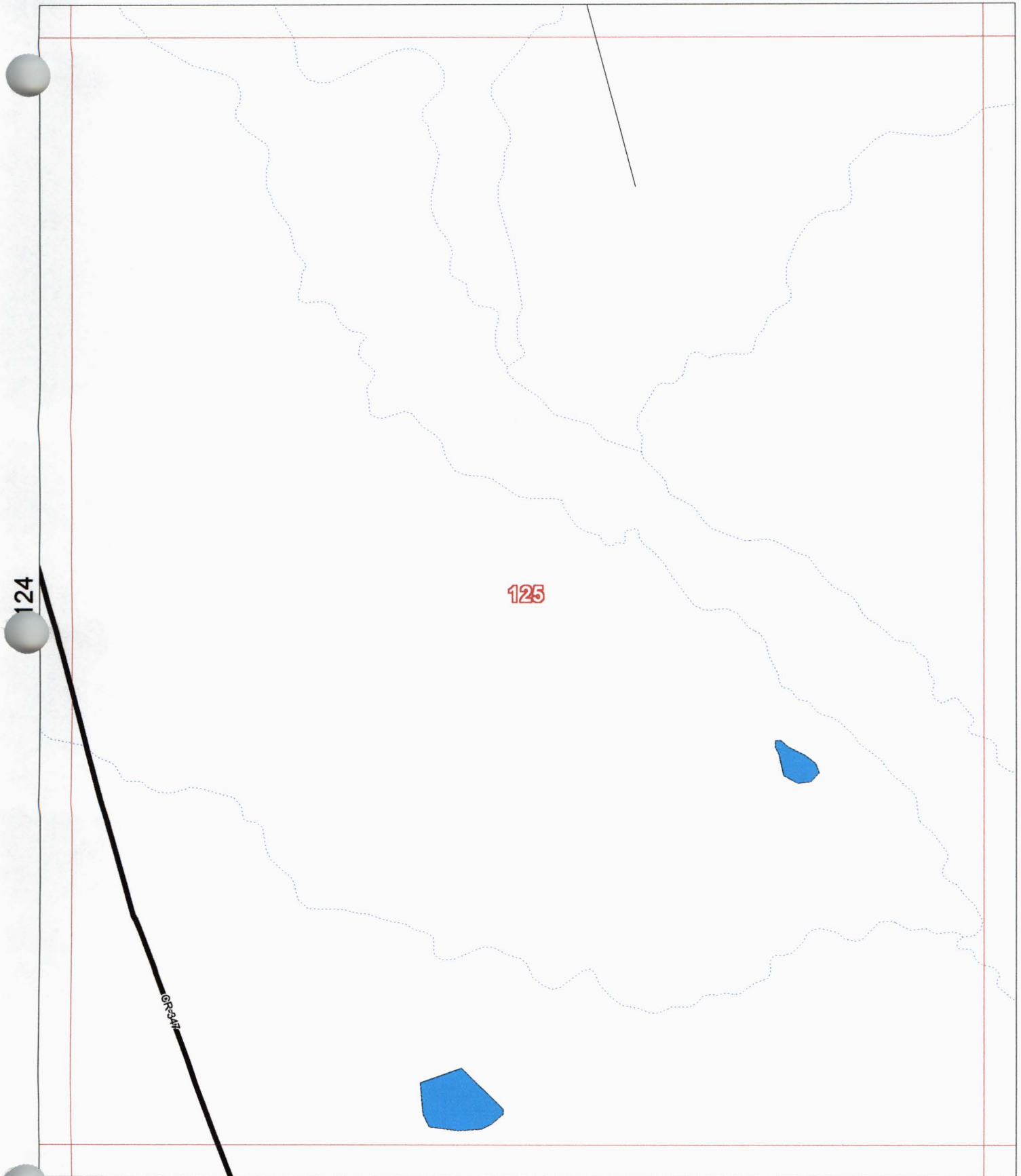
County Maintained Road 
State/Fed Hwy  Other Road 
Grid Line 

Atascosa County, Texas

108

Scale 1 in = 2000 ft

 NORTH







Allison, Bass & Assoc.
512-482-0701
R.Bass@Allison-Bass.com

141

Numbers Along Margins reflect
Page # of Adjacent Map Grids

8-Oct-2007

Map # 125

County Maintained Road 
State/Fed Hwy  Other Road 
Grid Line 

Atascosa County, Texas

109

Scale 1 in = 2000 ft

 NORTH

125

GRAND

126

127

142

Allison, Bass & Assoc.

512-482-0701

R.Bass@Allison-Bass.com

Numbers Along Margins reflect
Page # of Adjacent Map Grids

8-Oct-2007

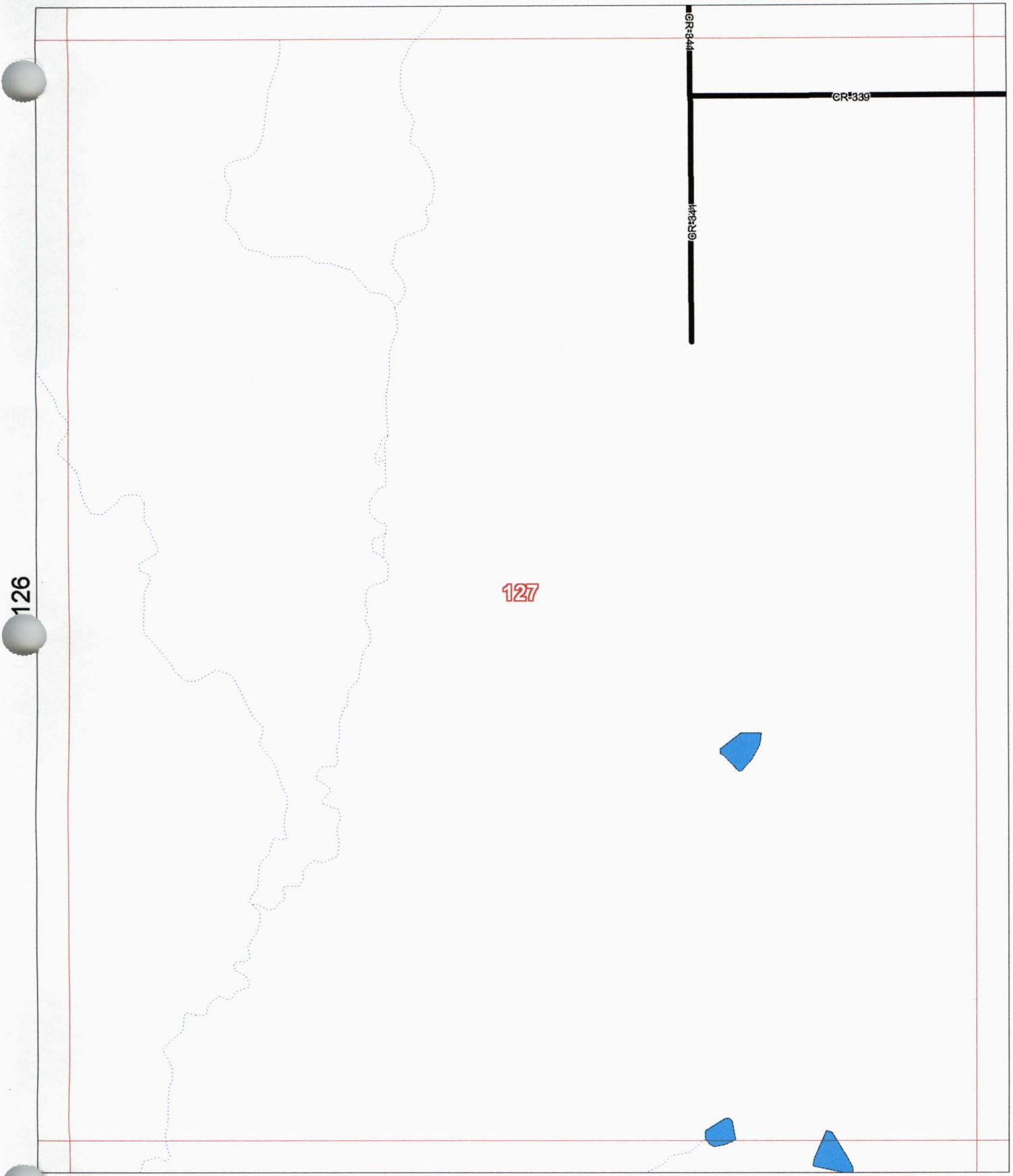
Map # 126

County Maintained Road 
State/Fed Hwy  Other Road 
Grid Line 

Atascosa County, Texas

110

Scale 1 in = 2000 ft



Allison, Bass & Assoc.
512-482-0701
R.Bass@Allison-Bass.com

Numbers Along Margins reflect
Page # of Adjacent Map Grids

8-Oct-2007

Map # 127

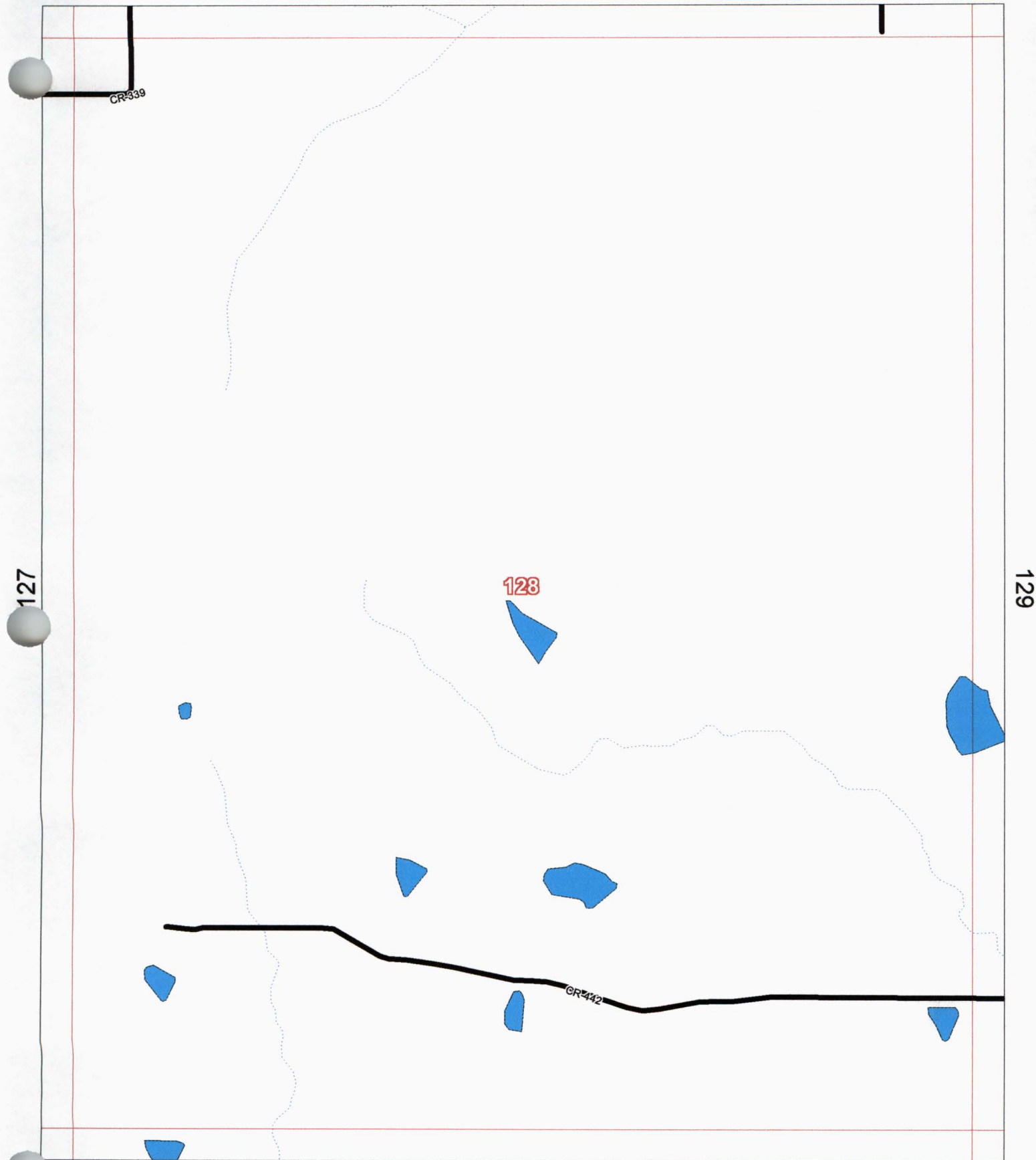
County Maintained Road 
State/Fed Hwy  Other Road 
Grid Line 

Atascosa County, Texas

111

Scale 1 in = 2000 ft

 NORTH



Allison, Bass & Assoc.
512-482-0701
R.Bass@Allison-Bass.com

144

Numbers Along Margins reflect
Page # of Adjacent Map Grids

8-Oct-2007

Map # 128

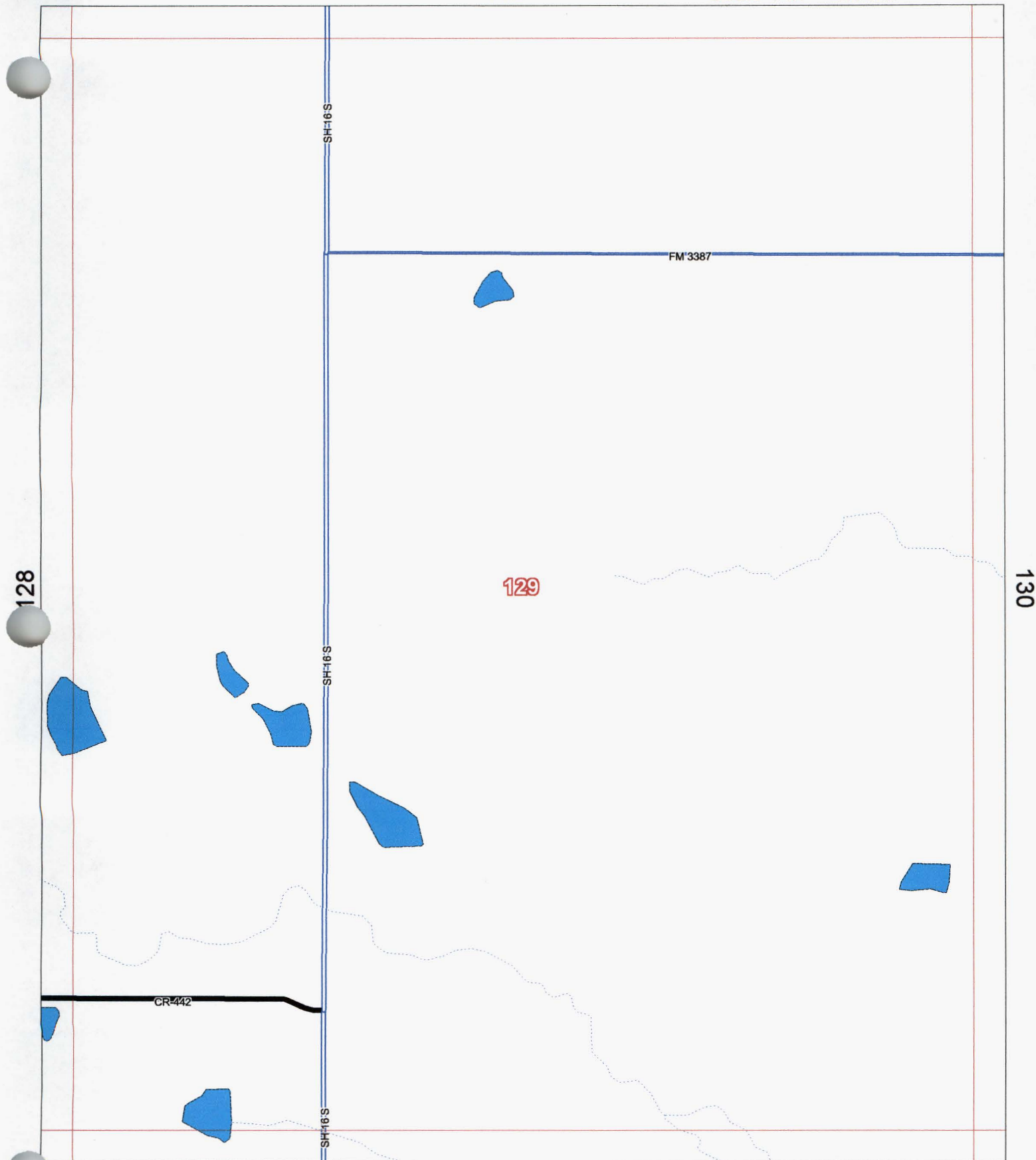
County Maintained Road 
State/Fed Hwy  Other Road 
Grid Line 

Atascosa County, Texas

112

Scale 1 in = 2000 ft


NORTH



Allison, Bass & Assoc.
512-482-0701
R.Bass@Allison-Bass.com

Numbers Along Margins reflect
Page # of Adjacent Map Grids

8-Oct-2007

Map # 129

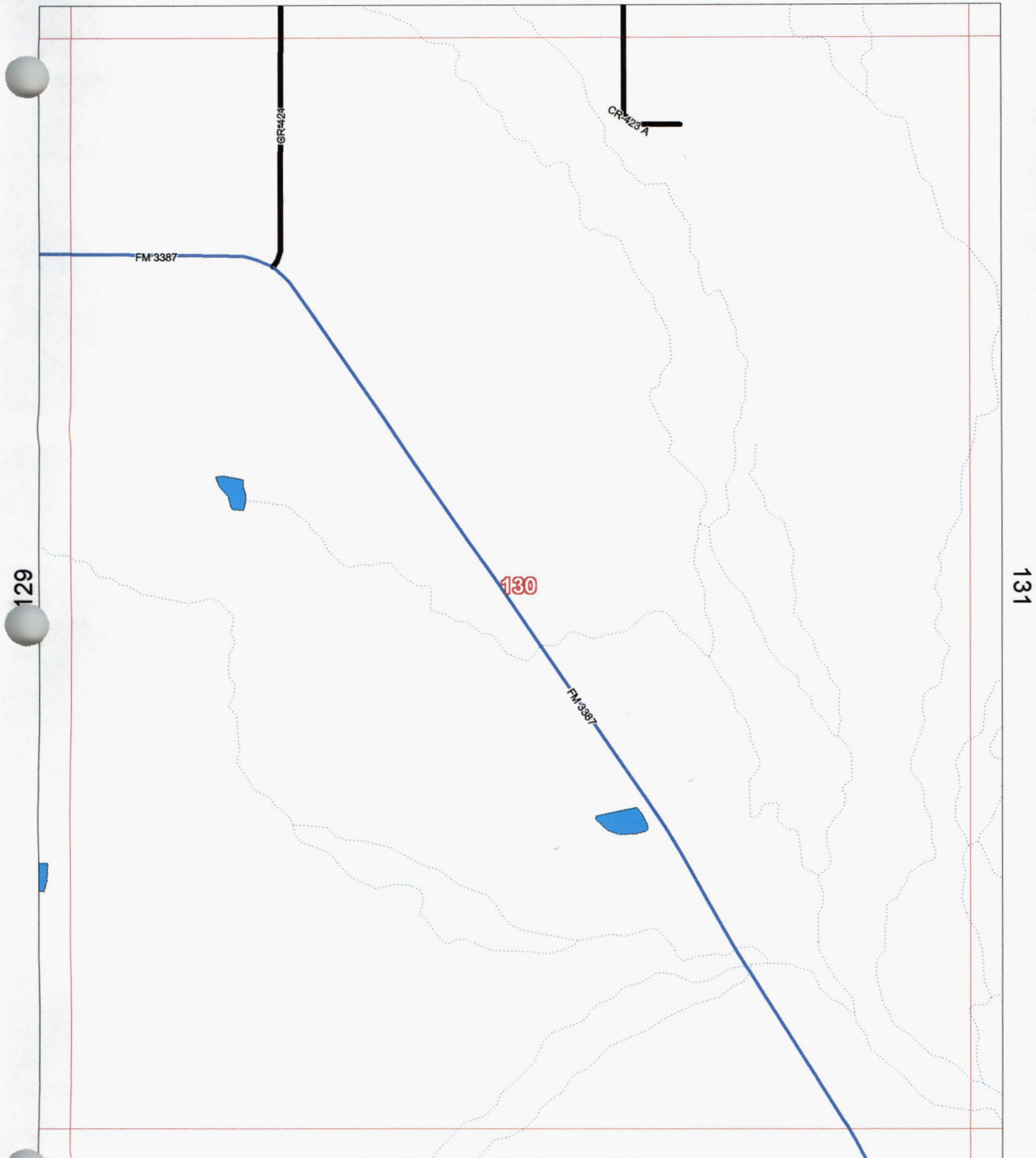
County Maintained Road ———
State/Fed Hwy ——— Other Road ———
Grid Line ———

Atascosa County, Texas

113

Scale 1 in = 2000 ft

NORTH







Allison, Bass & Assoc.
512-482-0701
R.Bass@Allison-Bass.com

Numbers Along Margins reflect
Page # of Adjacent Map Grids

8-Oct-2007

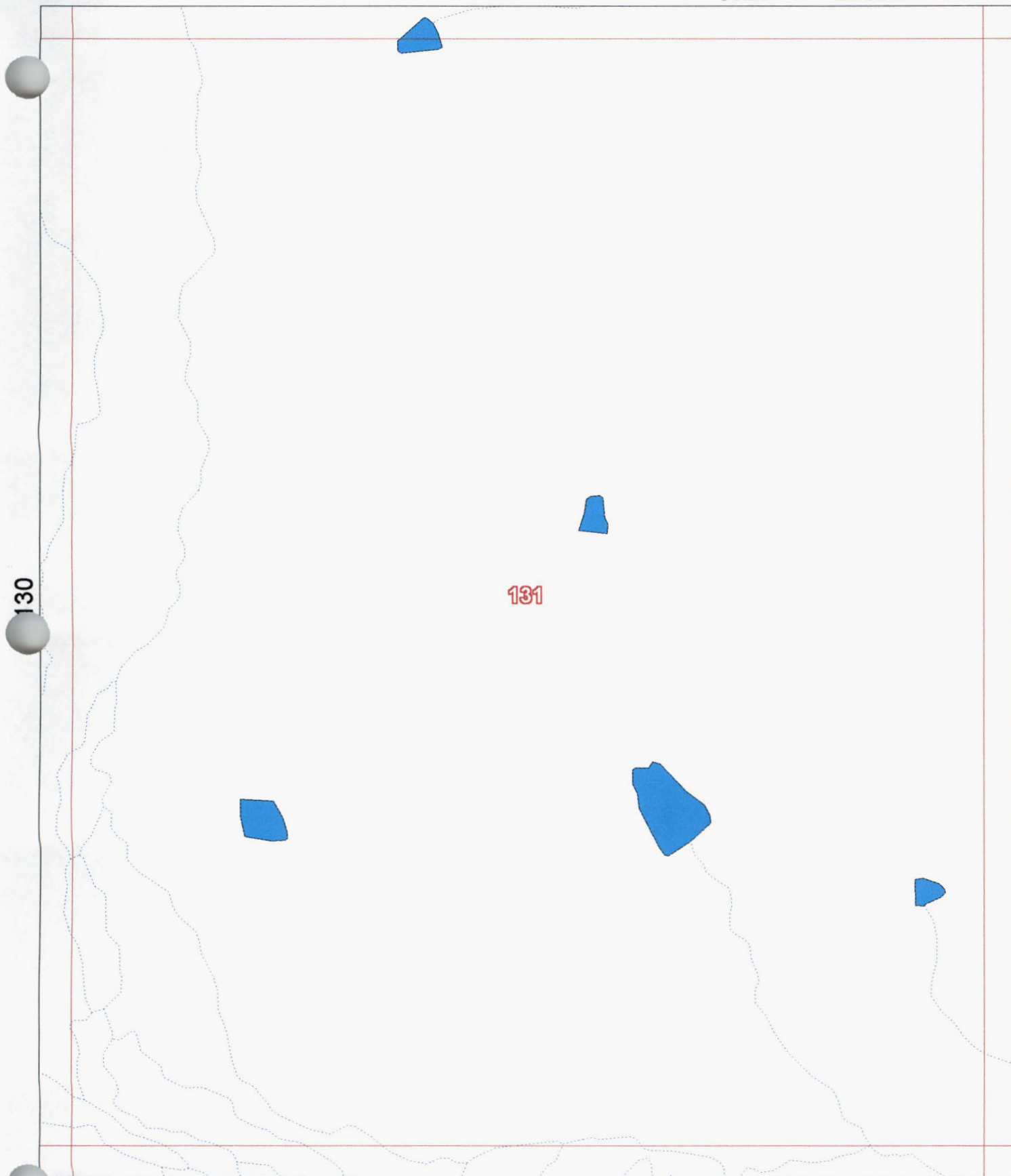
Map # 130

County Maintained Road 
State/Fed Hwy  Other Road 
Grid Line 

Atascosa County, Texas

114

Scale 1 in = 2000 ft



Allison, Bass & Assoc.
512-482-0701
R.Bass@Allison-Bass.com

147

8-Oct-2007

Map # 131

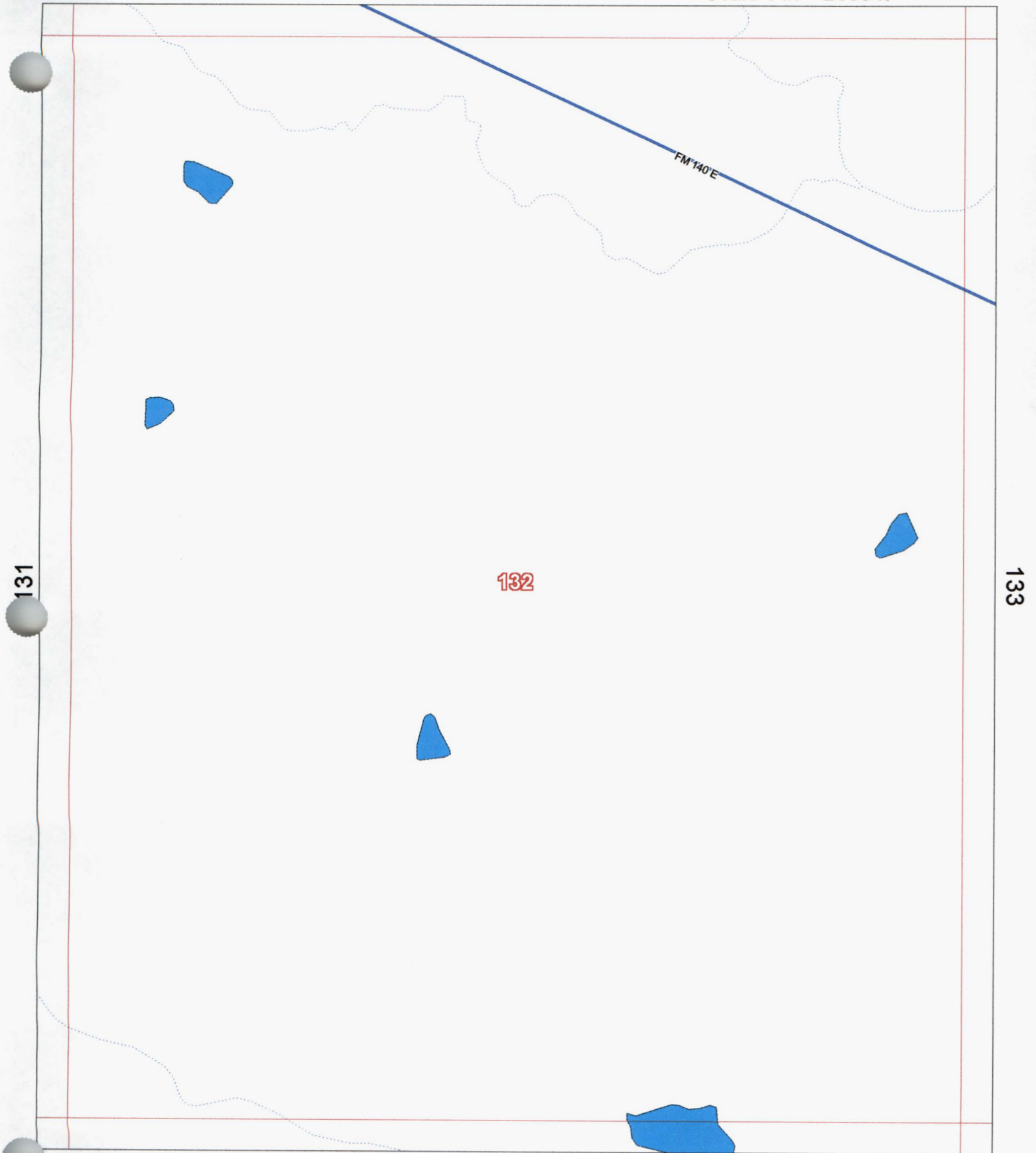
Numbers Along Margins reflect
Page # of Adjacent Map Grids

County Maintained Road 
State/Fed Hwy  Other Road 
Grid Line 

Atascosa County, Texas

115

Scale 1 in = 2000 ft



Allison, Bass & Assoc.
512-482-0701
R.Bass@Allison-Bass.com

148

8-Oct-2007

Map # 132

Numbers Along Margins reflect
Page # of Adjacent Map Grids

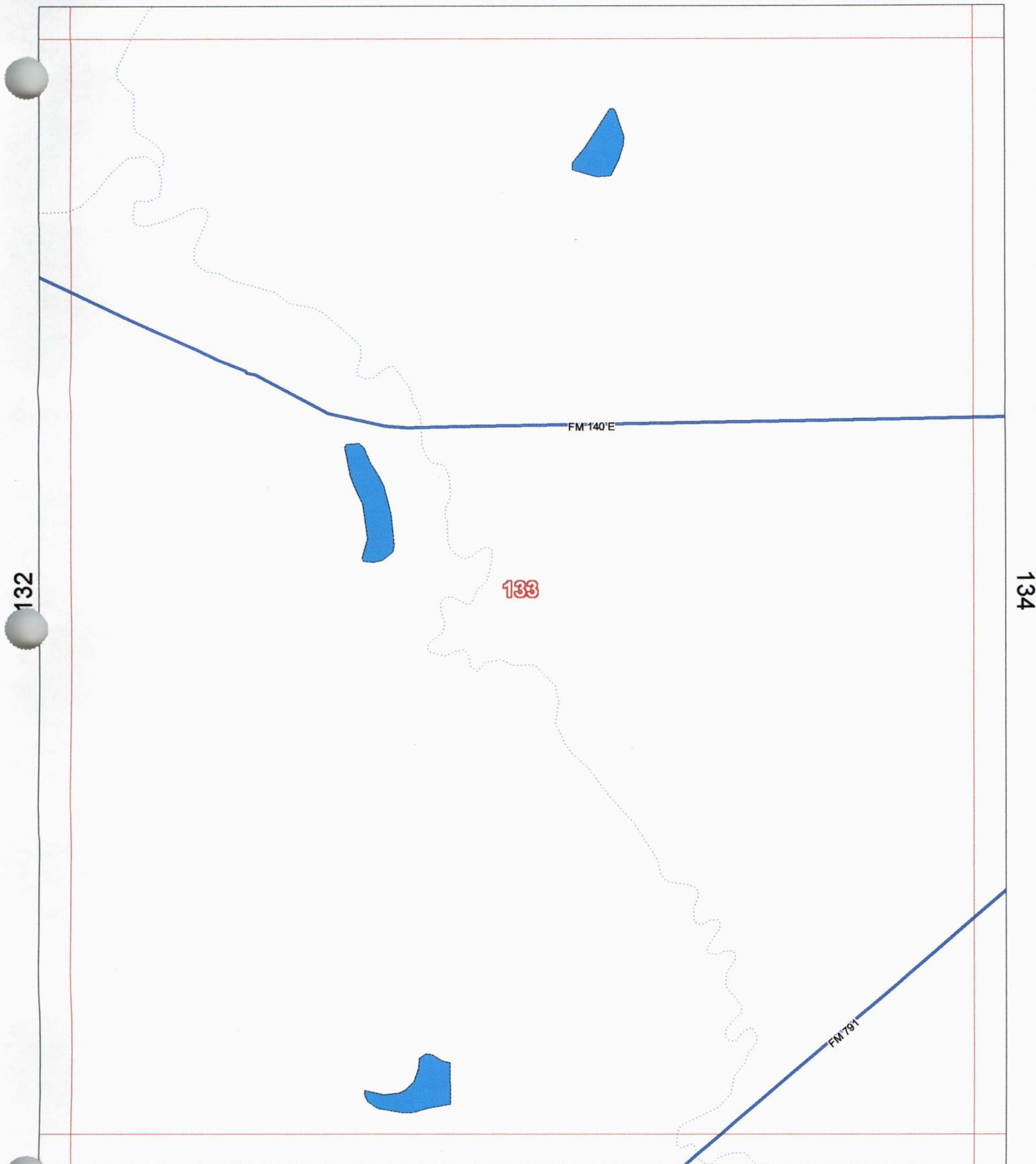
County Maintained Road 
State/Fed Hwy  Other Road 
Grid Line 

Atascosa County, Texas

116

Scale 1 in = 2000 ft

 NORTH



Allison, Bass & Assoc.
512-482-0701
R.Bass@Allison-Bass.com

149

Numbers Along Margins reflect
Page # of Adjacent Map Grids

8-Oct-2007

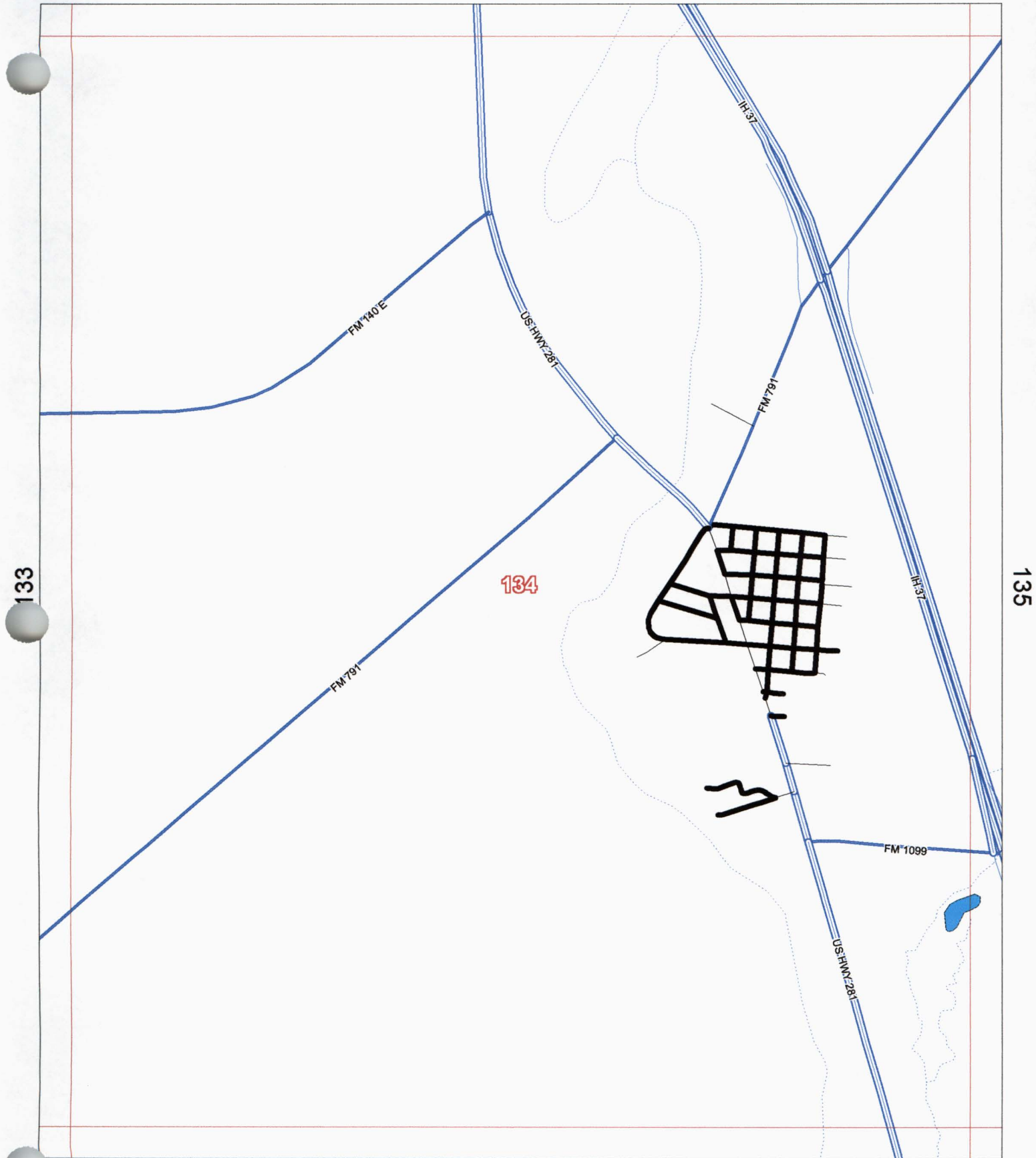
Map # 133

County Maintained Road 
State/Fed Hwy  Other Road 
Grid Line 

Atascosa County, Texas

117

Scale 1 in = 2000 ft



Allison, Bass & Assoc.
512-482-0701
R.Bass@Allison-Bass.com

150

8-Oct-2007

Map # 134

Numbers Along Margins reflect
Page # of Adjacent Map Grids

134



134

GRIMONTIER RD

GRIMONTIER RD

GRIMONTIER RD

US HWY 281

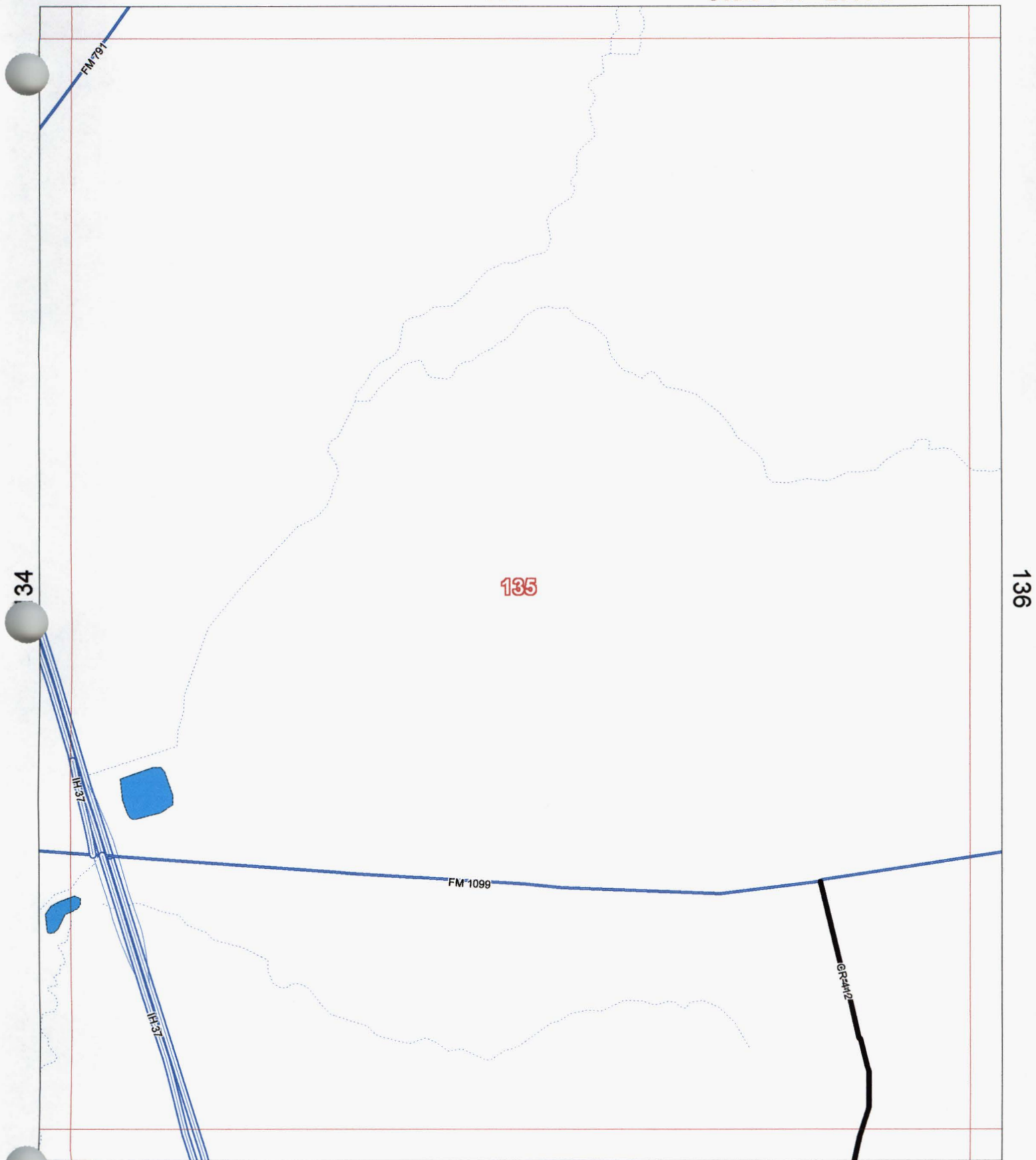
County Maintained Road 
State/Fed Hwy  Other Road 
Grid Line 

Atascosa County, Texas

118

Scale 1 in = 2000 ft


NORTH



Allison, Bass & Assoc.
512-482-0701
R.Bass@Allison-Bass.com

Numbers Along Margins reflect
Page # of Adjacent Map Grids

8-Oct-2007

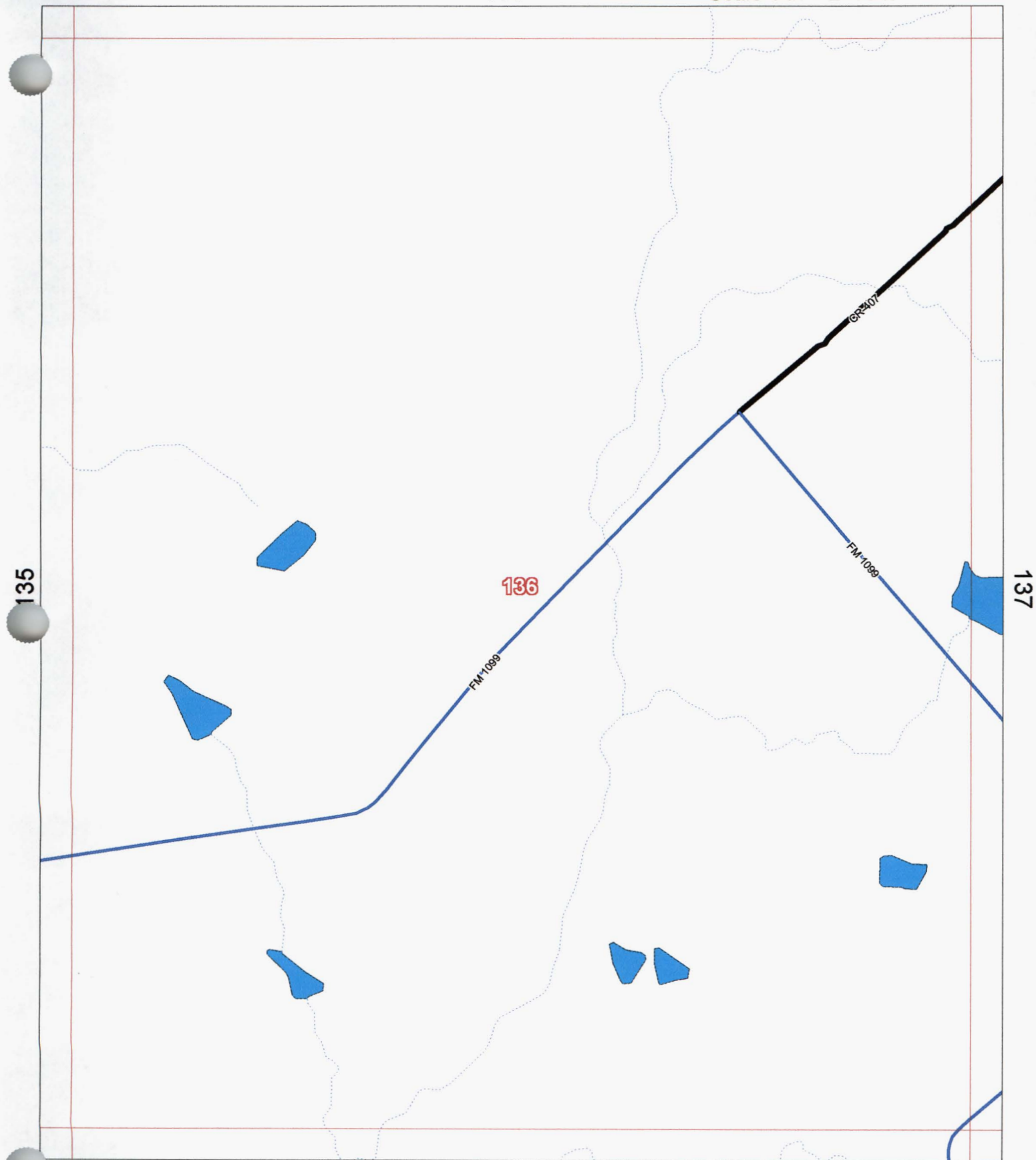
Map # 135

County Maintained Road 
State/Fed Hwy  Other Road 
Grid Line 

Atascosa County, Texas

119

Scale 1 in = 2000 ft






Allison, Bass & Assoc.
512-482-0701
R.Bass@Allison-Bass.com

152

8-Oct-2007

Map # 136

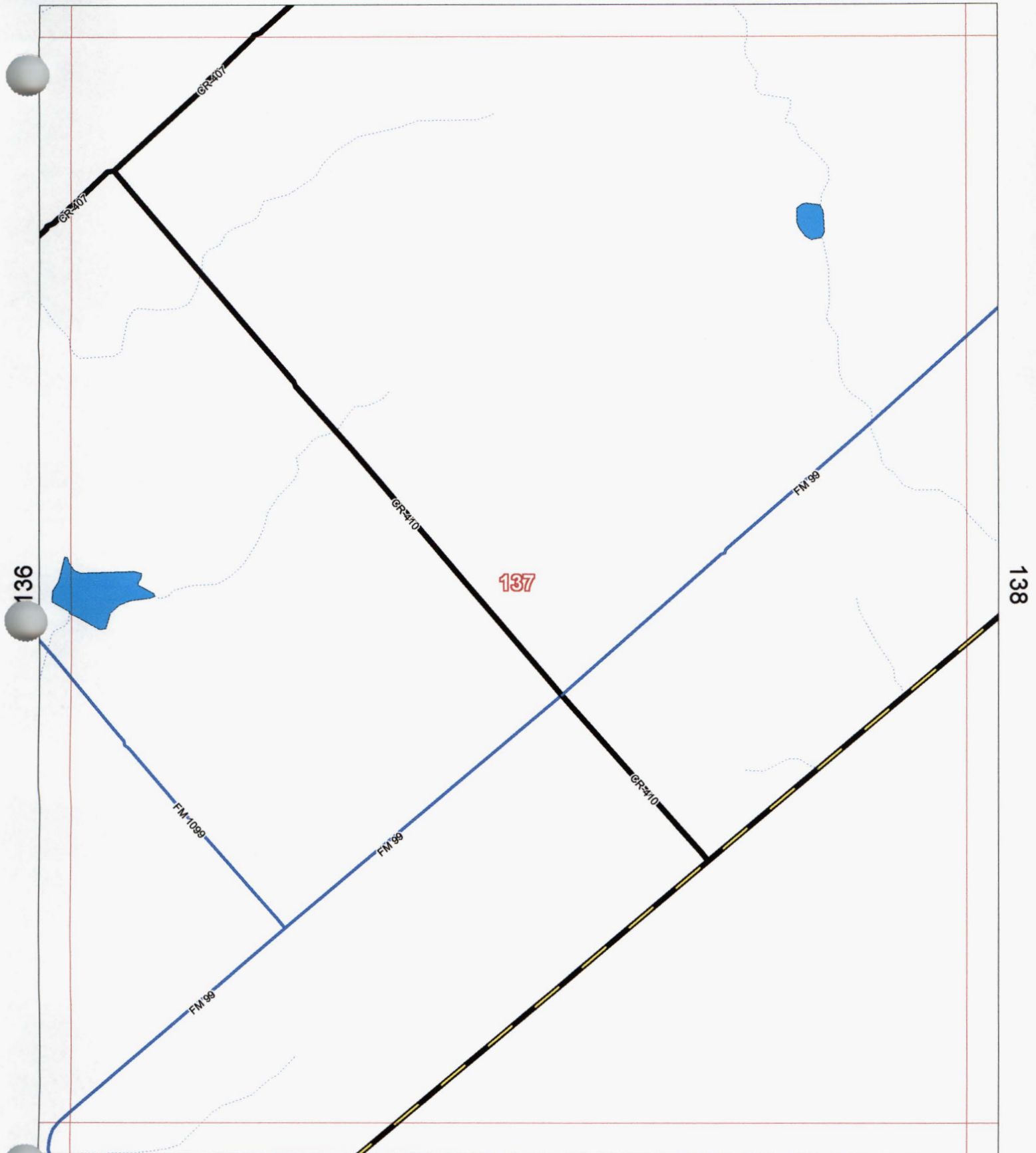
Numbers Along Margins reflect
Page # of Adjacent Map Grids

County Maintained Road 
State/Fed Hwy  Other Road 
Grid Line 

Atascosa County, Texas

120

Scale 1 in = 2000 ft



Allison, Bass & Assoc.
512-482-0701
R.Bass@Allison-Bass.com

153

Numbers Along Margins reflect
Page # of Adjacent Map Grids

8-Oct-2007

Map # 137

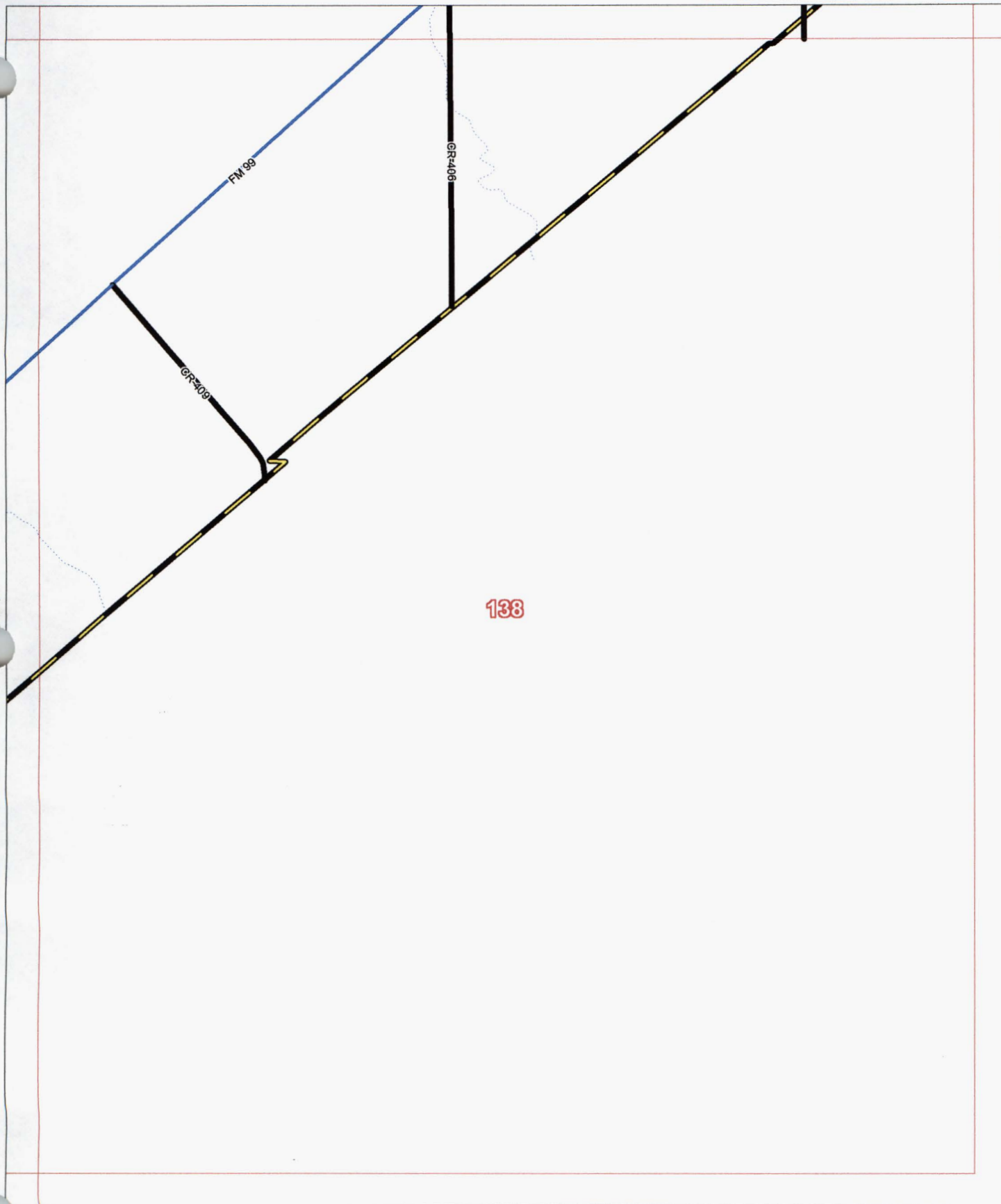
County Maintained Road ———
State/Fed Hwy ——— Other Road ———
Grid Line ———

Atascosa County, Texas

121

Scale 1 in = 2000 ft

NORTH



Allison, Bass & Assoc.
512-482-0701
R.Bass@Allison-Bass.com

Numbers Along Margins reflect
Page # of Adjacent Map Grids

8-Oct-2007

Map # 138

County Maintained Road

State/Fed Hwy

Other Road

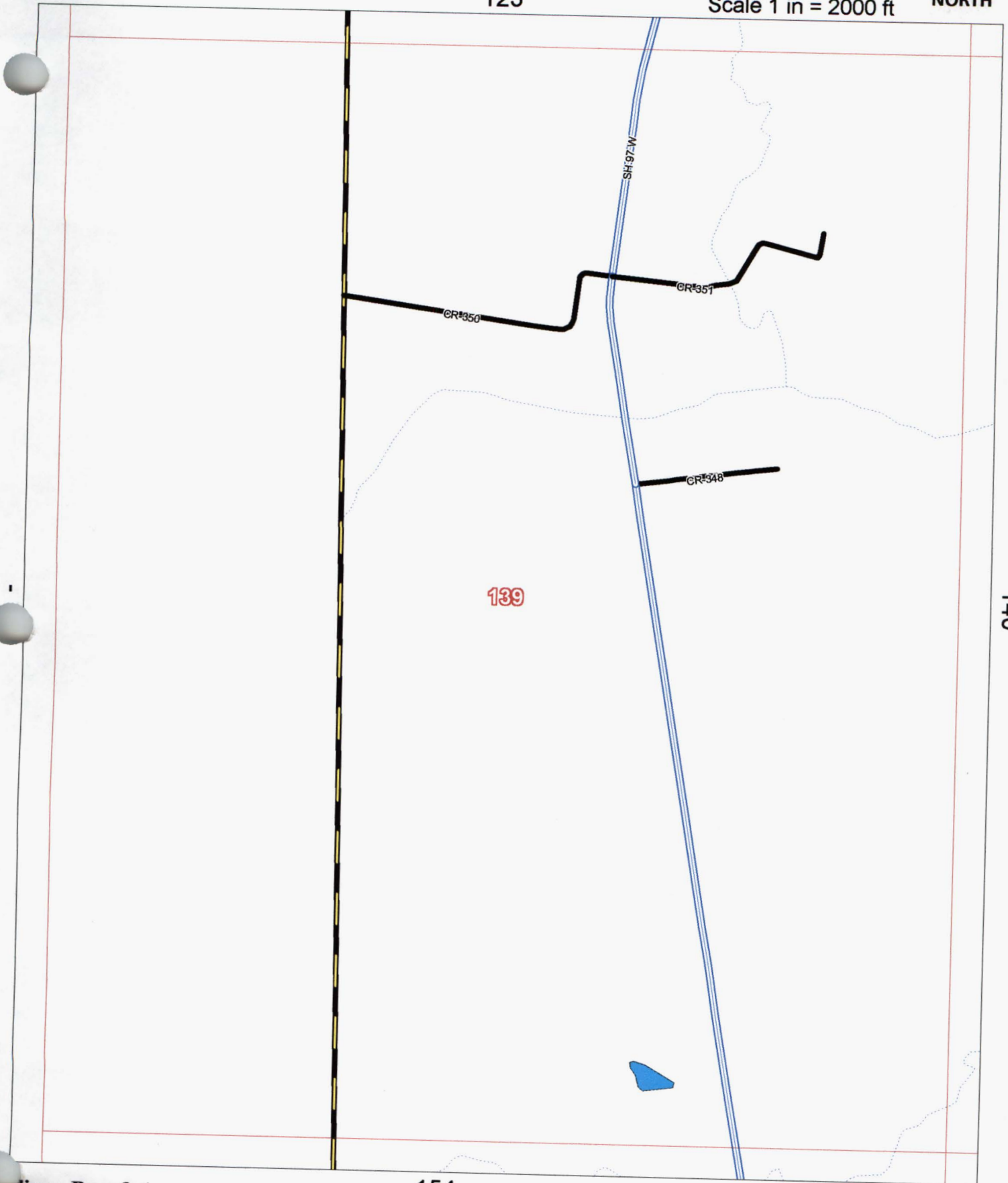
Grid Line

Atascosa County, Texas

123

Scale 1 in = 2000 ft

NORTH



Allison, Bass & Assoc.

512-482-0701



R.Bass@Allison-Bass.com

154

8-Oct-2007

Map # 139

Numbers Along Margins reflect
Page # of Adjacent Map Grids

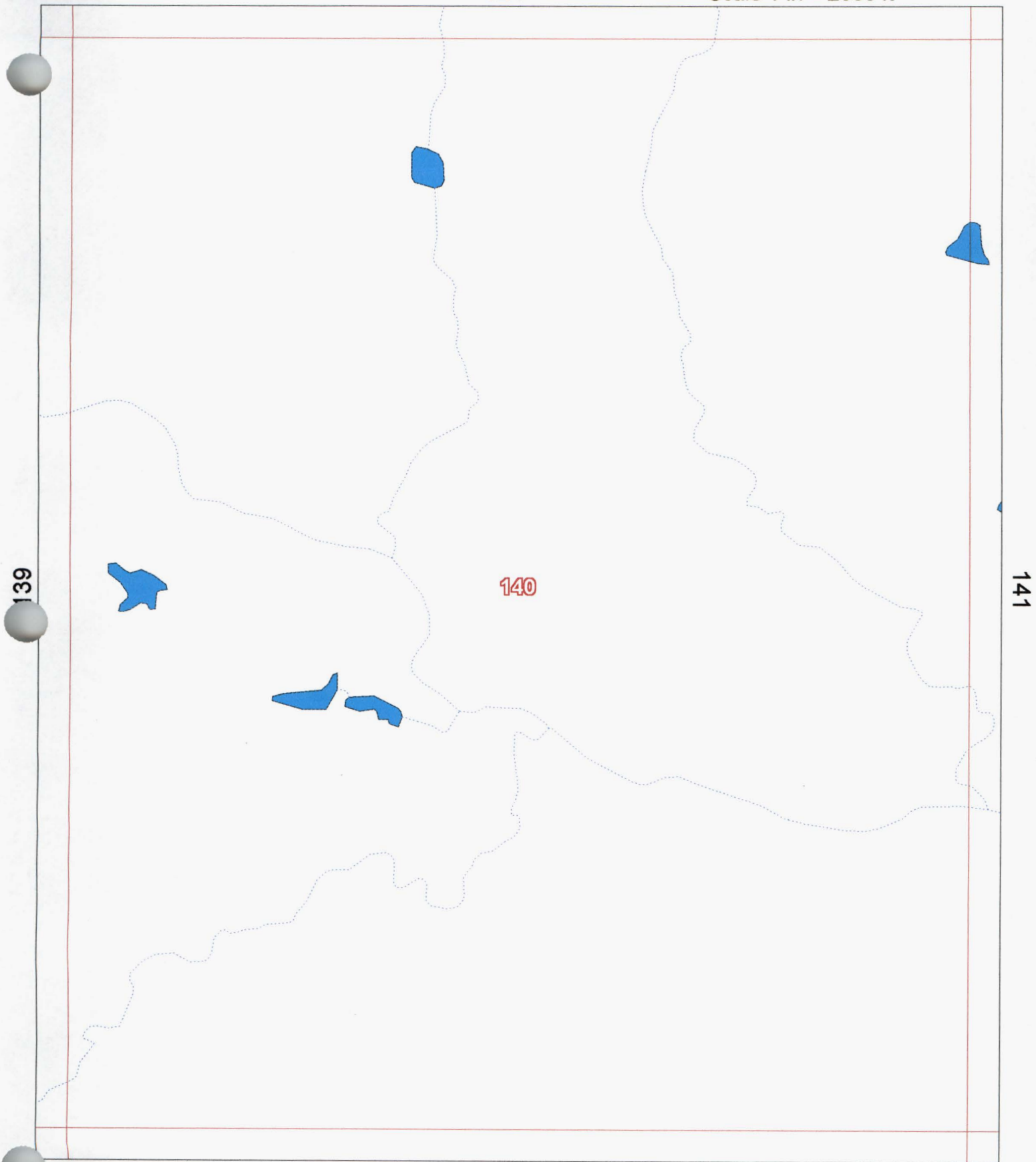
County Maintained Road 
State/Fed Hwy  Other Road 
Grid Line 

Atascosa County, Texas

124

Scale 1 in = 2000 ft

 NORTH



Allison, Bass & Assoc.
512-482-0701
R.Bass@Allison-Bass.com

155

8-Oct-2007

Map # 140

Numbers Along Margins reflect
Page # of Adjacent Map Grids

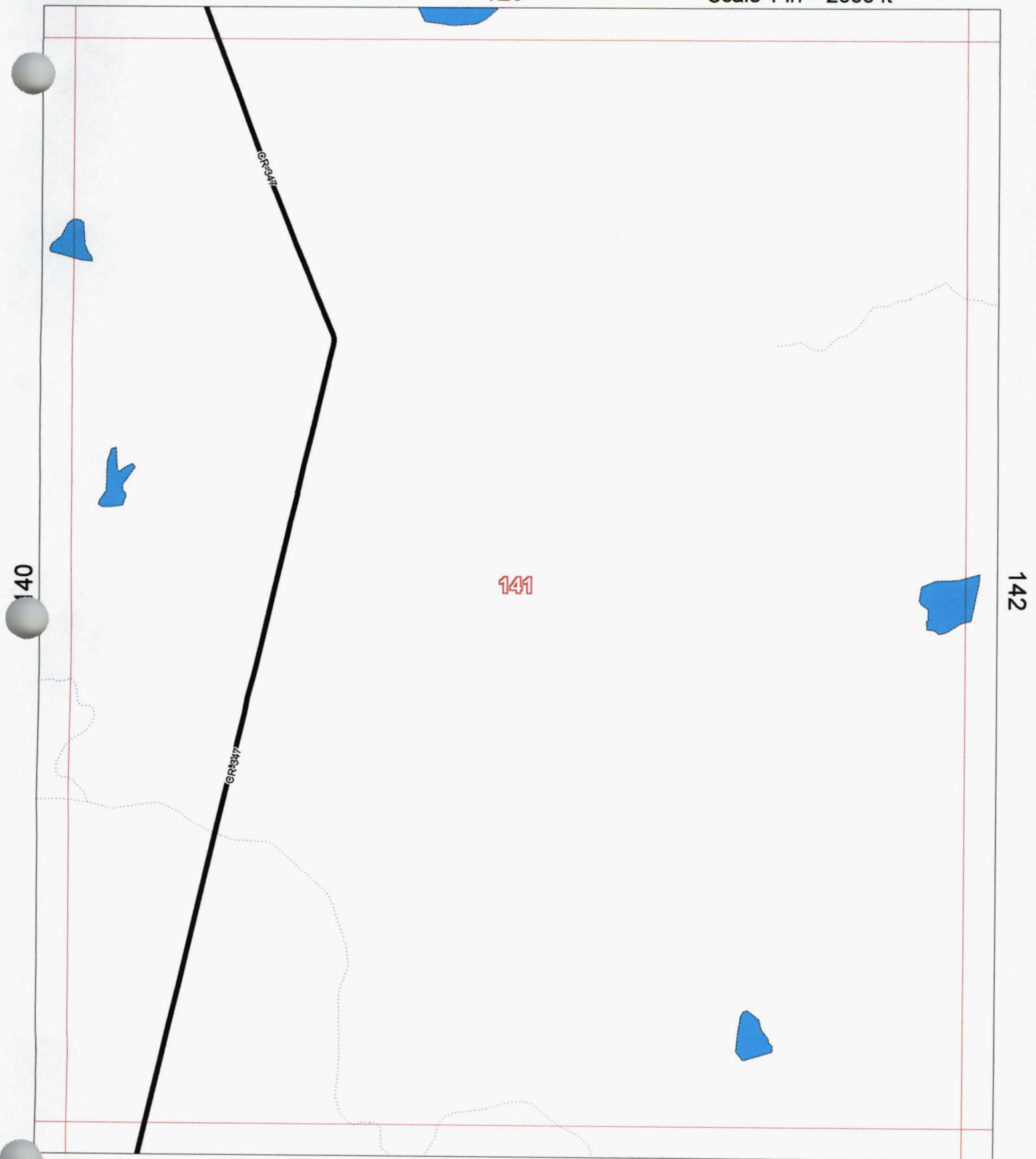
County Maintained Road 
State/Fed Hwy  Other Road 
Grid Line 

Atascosa County, Texas

125

Scale 1 in = 2000 ft

 NORTH



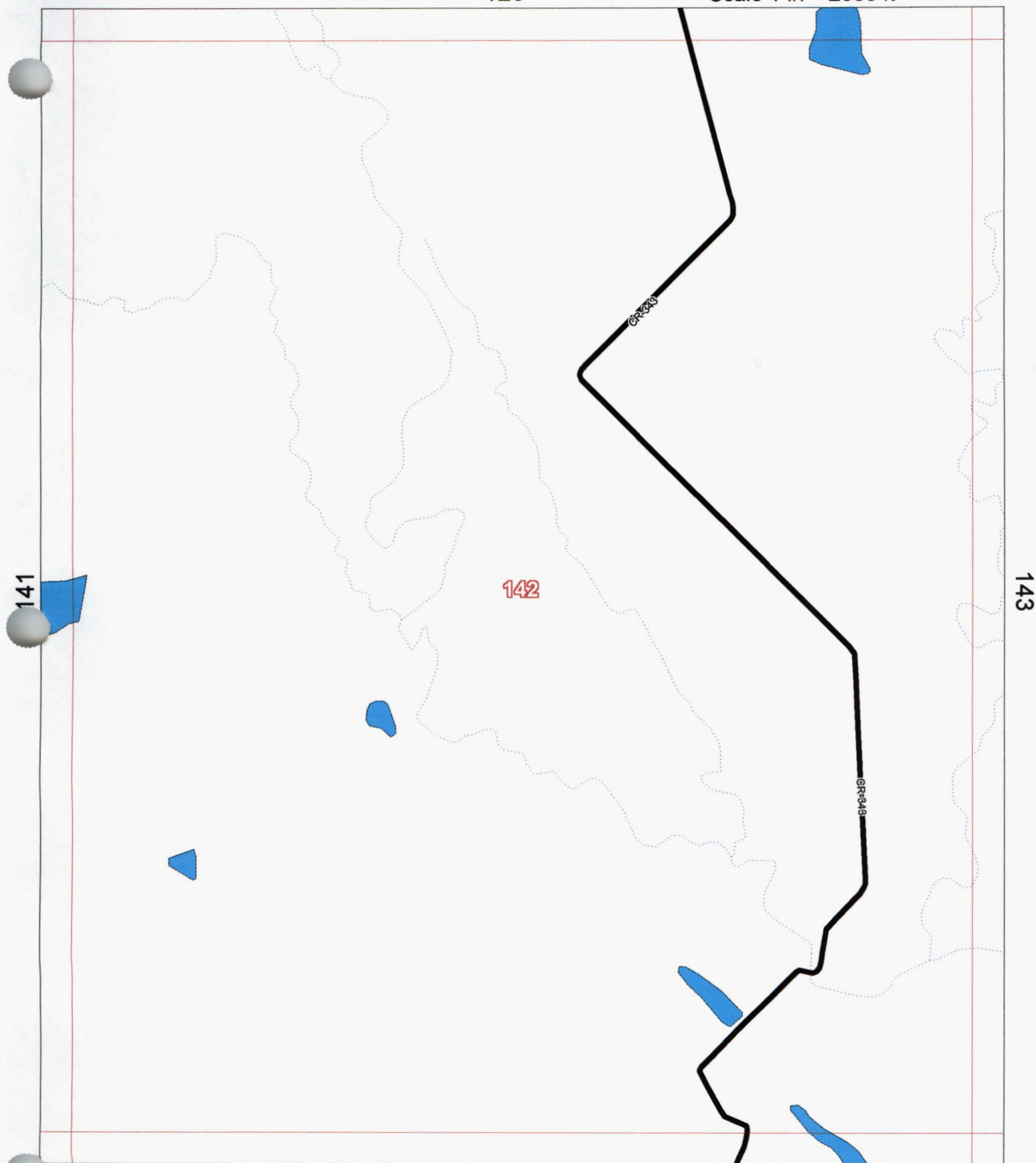
Allison, Bass & Assoc.
512-482-0701
R.Bass@Allison-Bass.com




156

8-Oct-2007

Map # 141

Numbers Along Margins reflect
Page # of Adjacent Map Grids

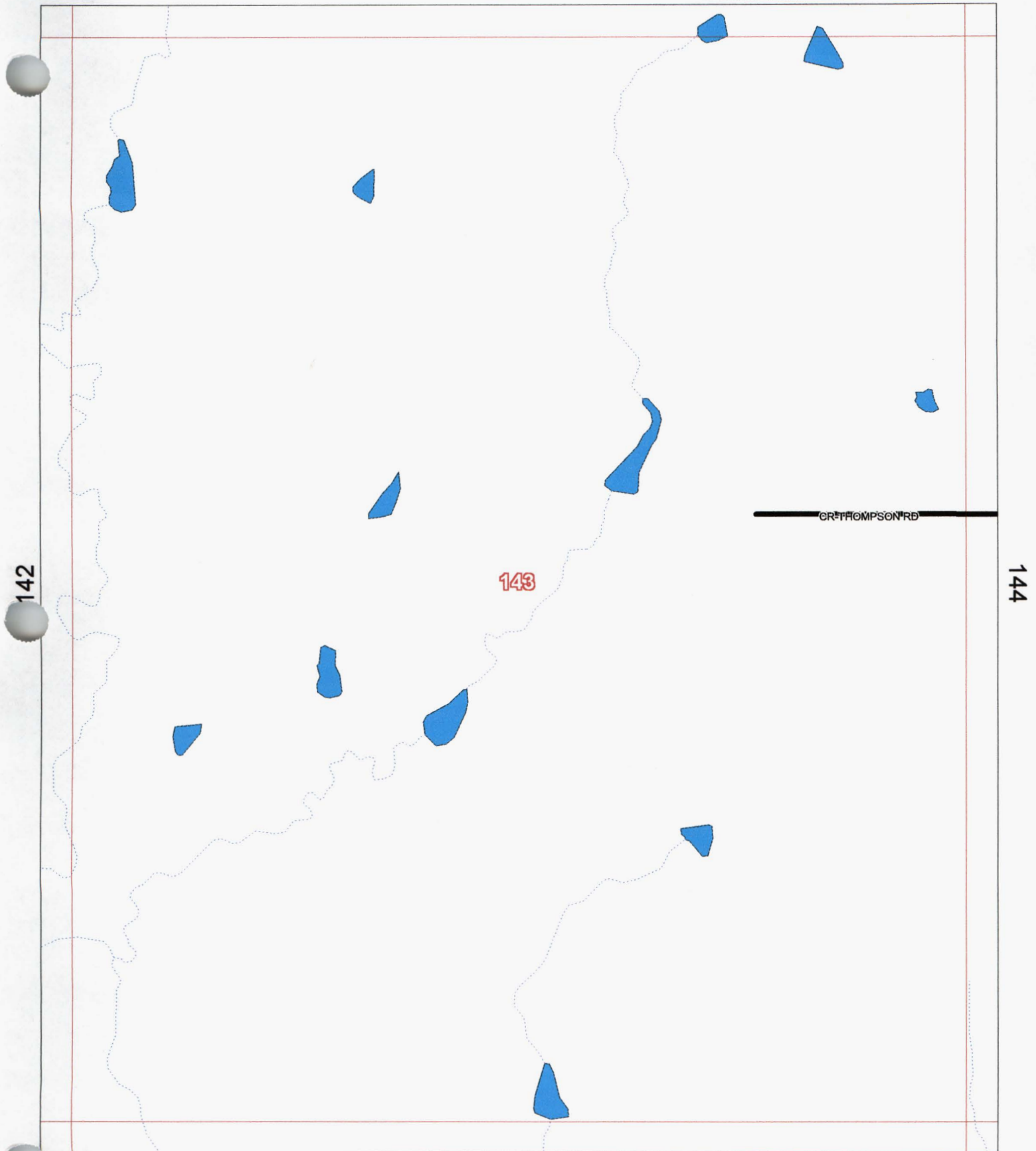


County Maintained Road 
State/Fed Hwy  Other Road 
Grid Line 

Atascosa County, Texas

127

Scale 1 in = 2000 ft




Allison, Bass & Assoc.
512-482-0701
R.Bass@Allison-Bass.com

158

8-Oct-2007

Map # 143

Numbers Along Margins reflect
Page # of Adjacent Map Grids

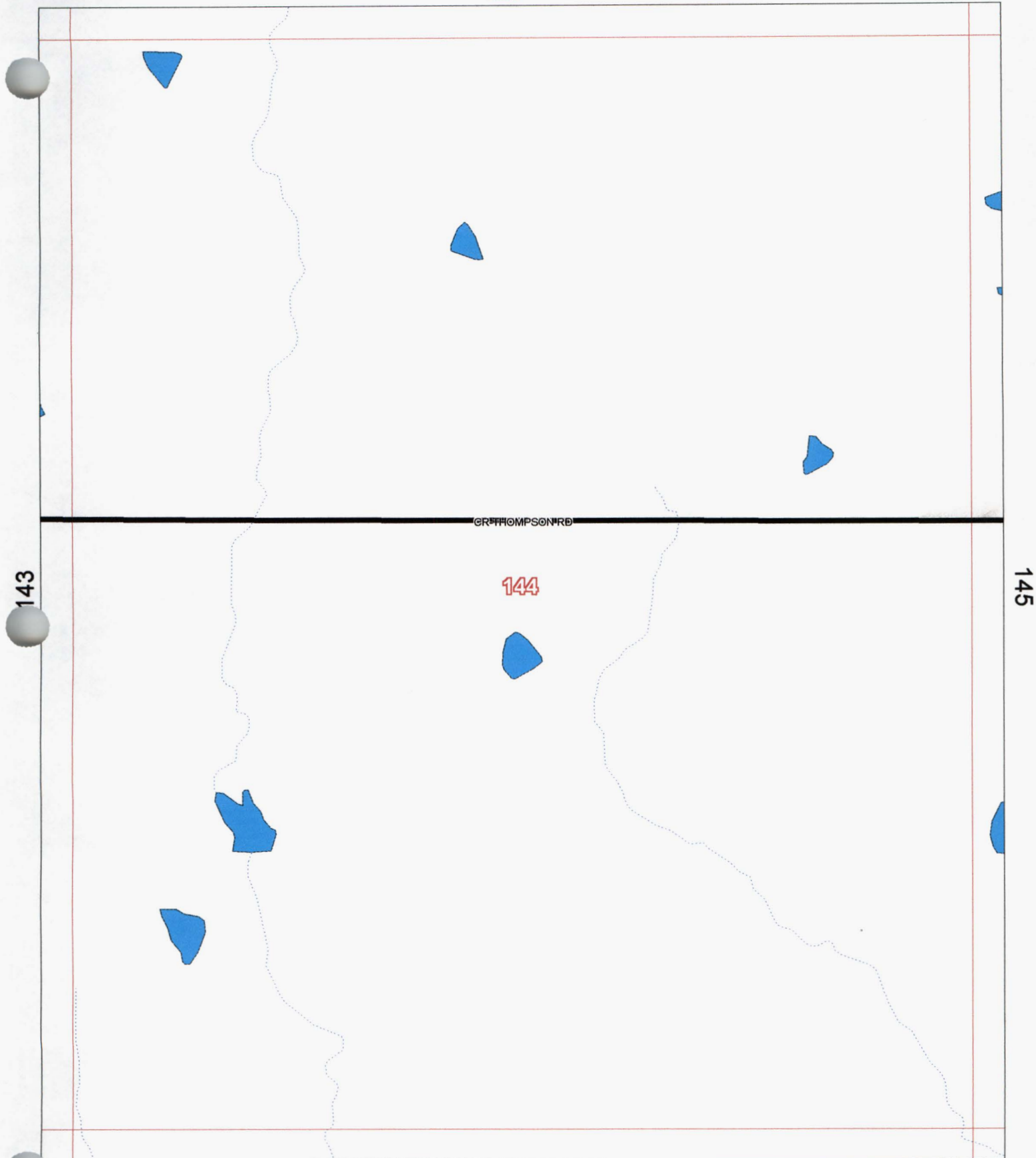
County Maintained Road 
State/Fed Hwy  Other Road 
Grid Line 

Atascosa County, Texas

128

Scale 1 in = 2000 ft

 NORTH



Allison, Bass & Assoc.
512-482-0701
R.Bass@Allison-Bass.com

159

8-Oct-2007

Map # 144

Numbers Along Margins reflect
Page # of Adjacent Map Grids

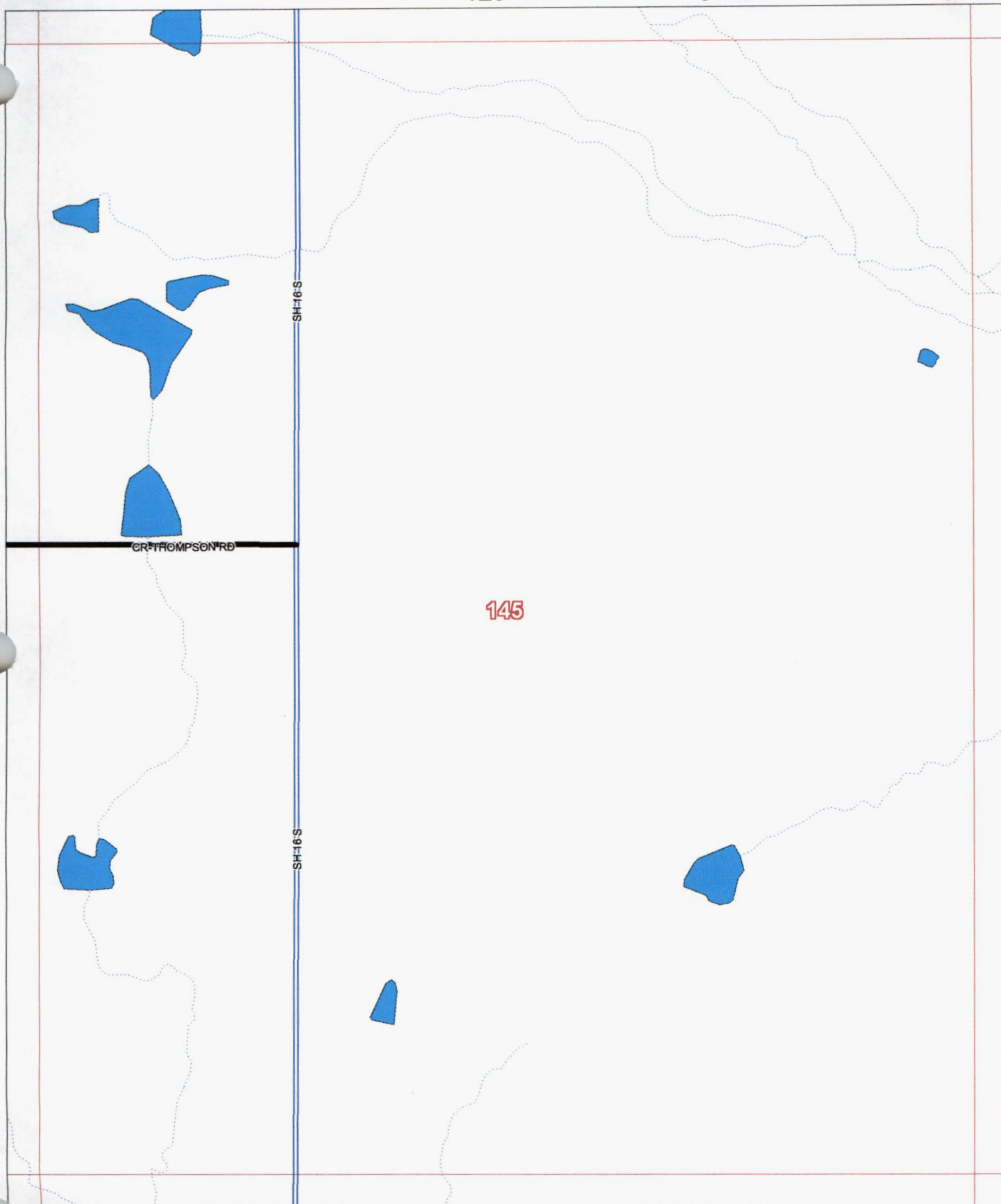
County Maintained Road 
State/Fed Hwy  Other Road 
Grid Line 

Atascosa County, Texas

129

Scale 1 in = 2000 ft

 NORTH



Allison, Bass & Assoc.
512-482-0701
R.Bass@Allison-Bass.com

Numbers Along Margins reflect
Page # of Adjacent Map Grids

8-Oct-2007

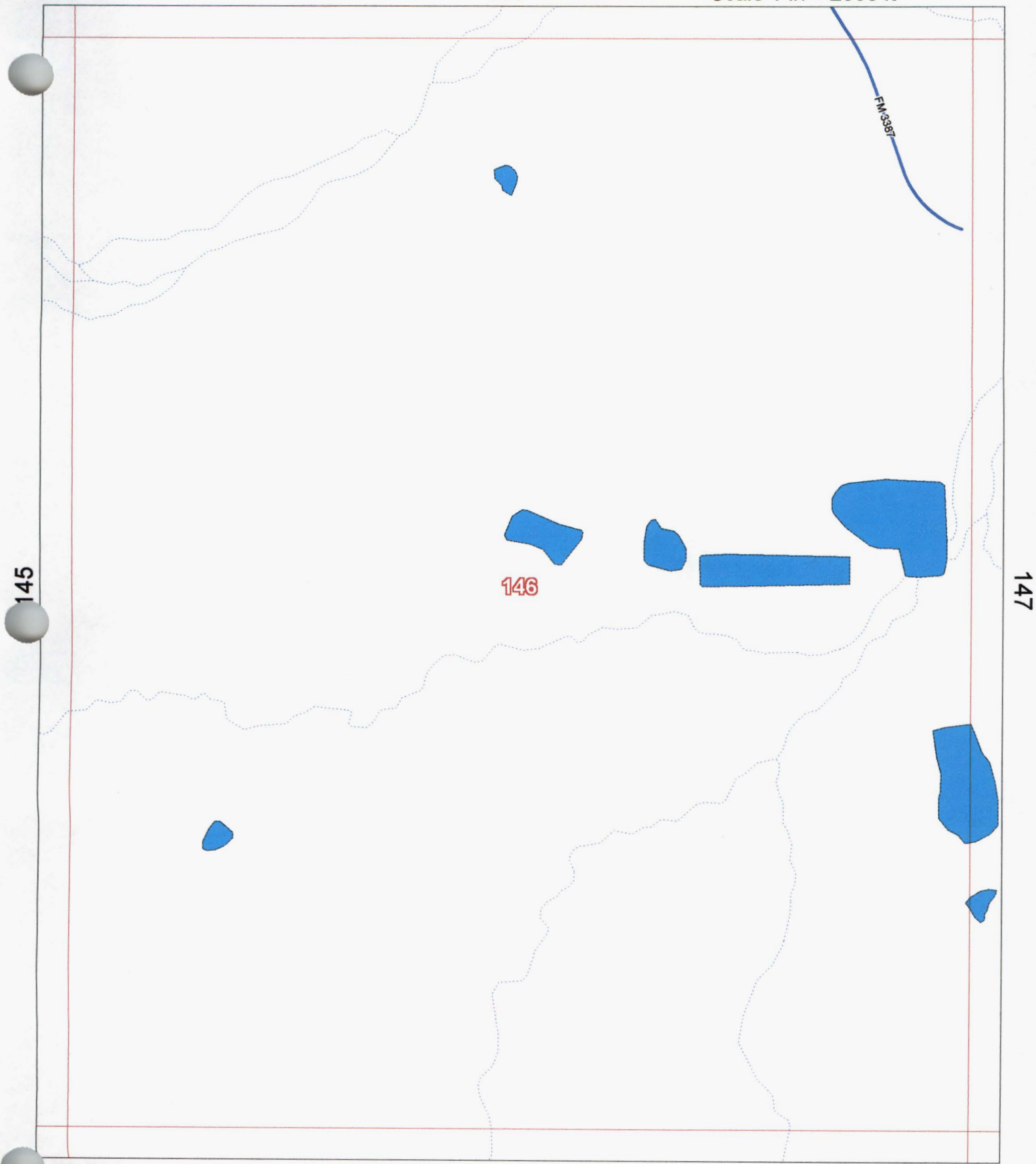
Map # 145

County Maintained Road 
State/Fed Hwy  Other Road 
Grid Line 

Atascosa County, Texas

130

Scale 1 in = 2000 ft



Allison, Bass & Assoc.
512-482-0701
R.Bass@Allison-Bass.com

161

8-Oct-2007

Map # 146

Numbers Along Margins reflect
Page # of Adjacent Map Grids

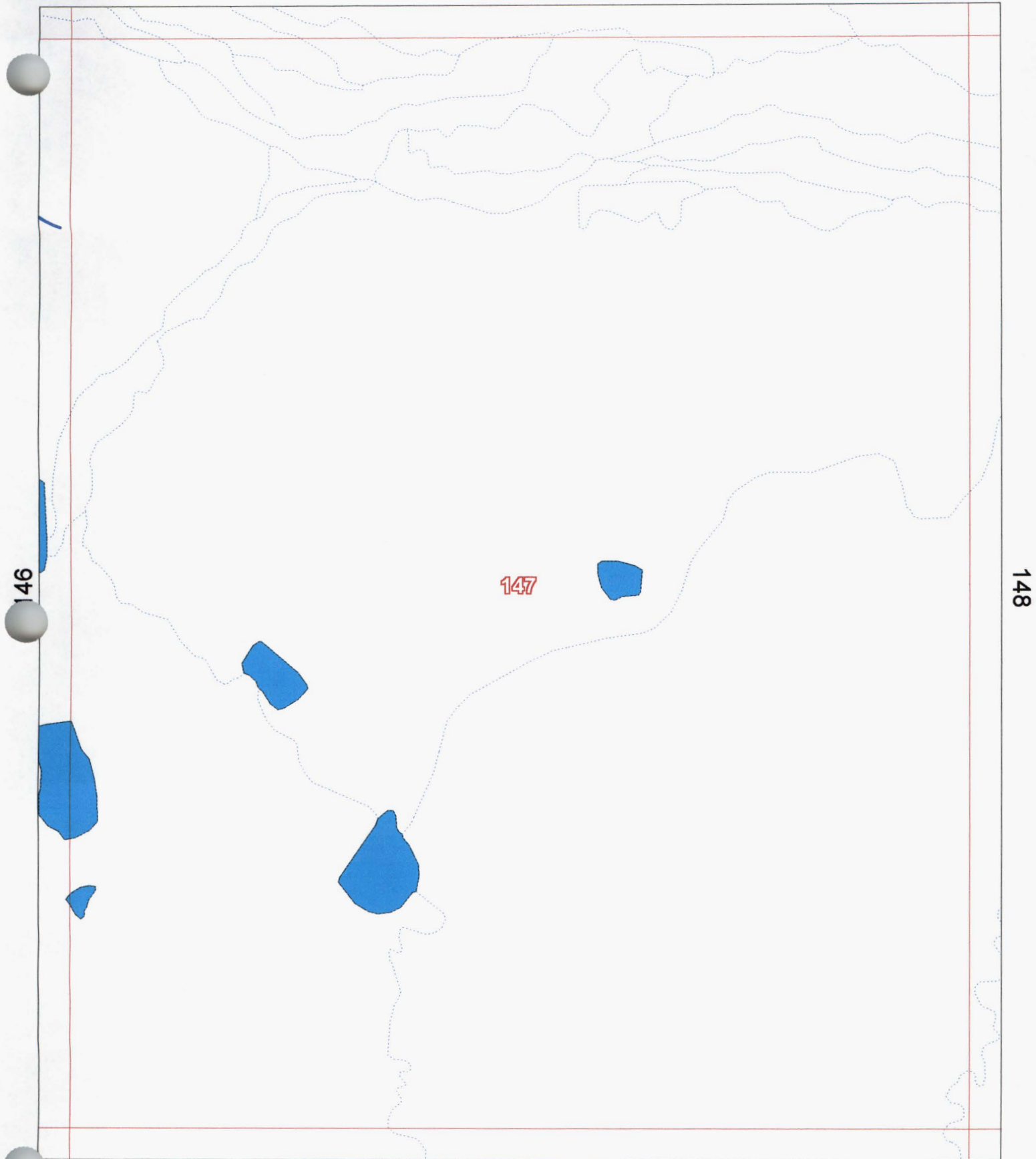
County Maintained Road 
State/Fed Hwy  Other Road 
Grid Line 

Atascosa County, Texas

131

Scale 1 in = 2000 ft

 NORTH



Allison, Bass & Assoc.
512-482-0701
R.Bass@Allison-Bass.com

162

8-Oct-2007

Map # 147

Numbers Along Margins reflect
Page # of Adjacent Map Grids

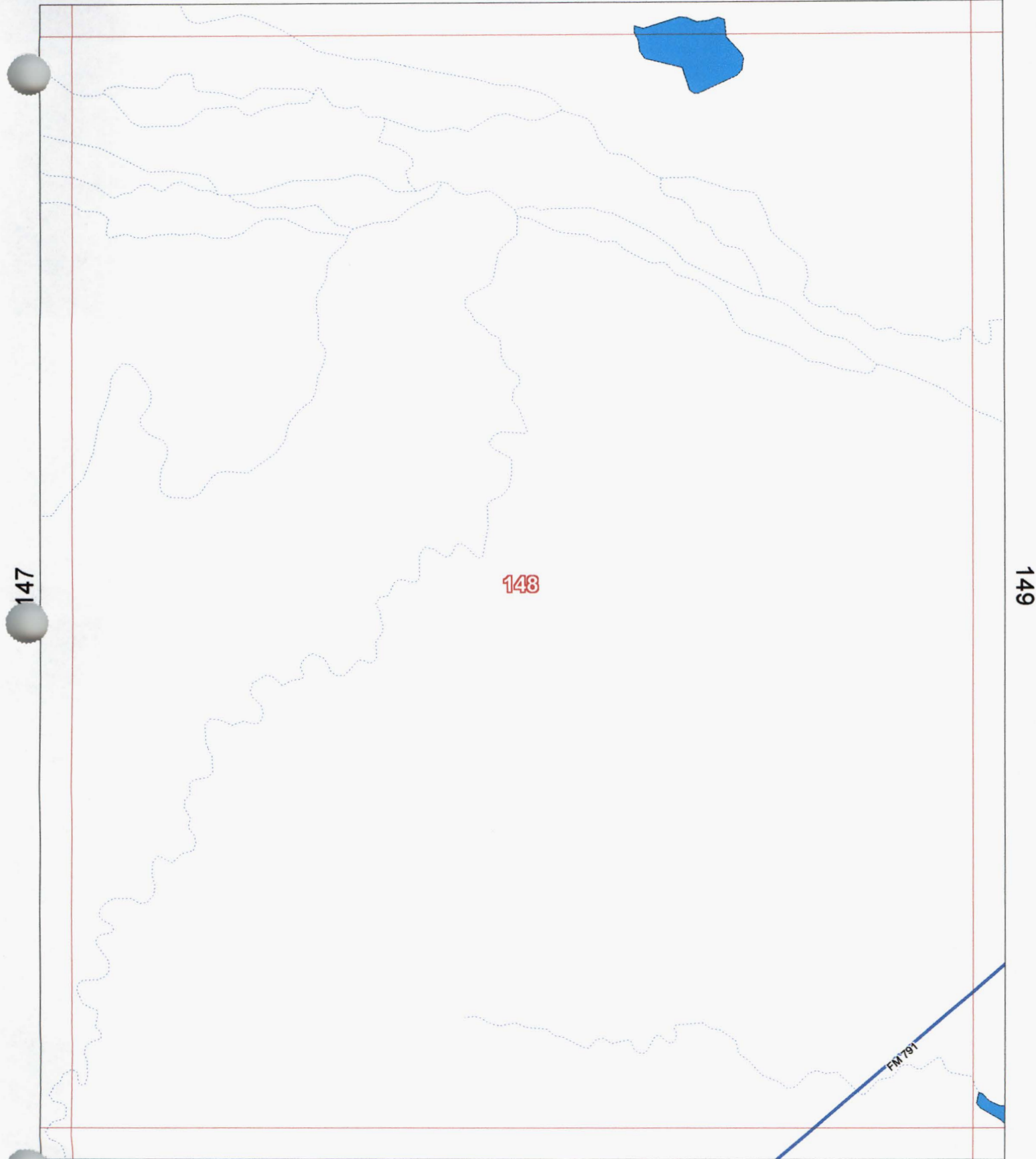
County Maintained Road 
State/Fed Hwy  Other Road 
Grid Line 

Atascosa County, Texas

132

Scale 1 in = 2000 ft

 NORTH



Allison, Bass & Assoc.
512-482-0701
R.Bass@Allison-Bass.com

Numbers Along Margins reflect
Page # of Adjacent Map Grids

8-Oct-2007

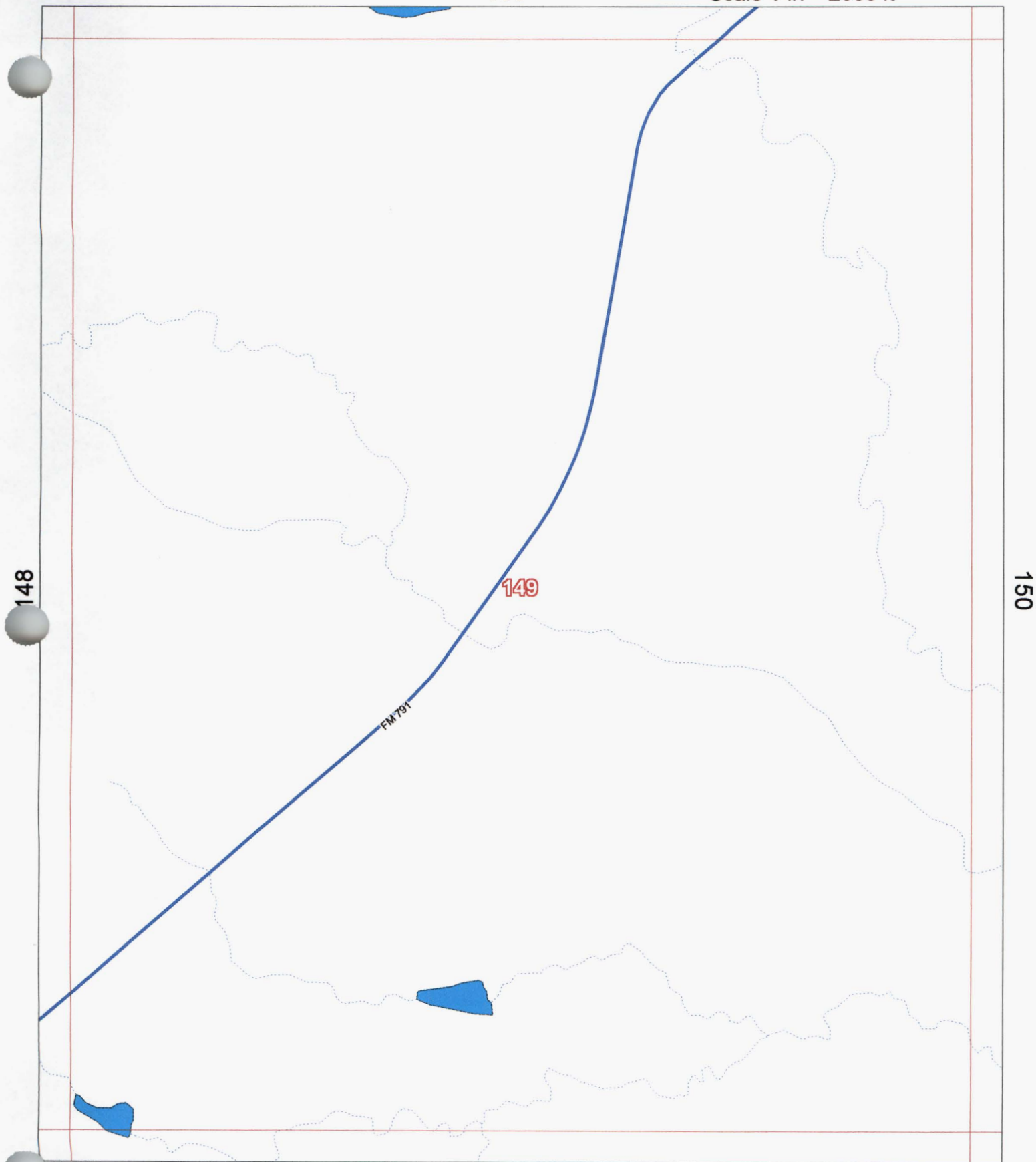
Map # 148

County Maintained Road 
State/Fed Hwy  Other Road 
Grid Line 

Atascosa County, Texas

133

Scale 1 in = 2000 ft



Allison, Bass & Assoc.
512-482-0701
R.Bass@Allison-Bass.com

164

Numbers Along Margins reflect
Page # of Adjacent Map Grids

8-Oct-2007

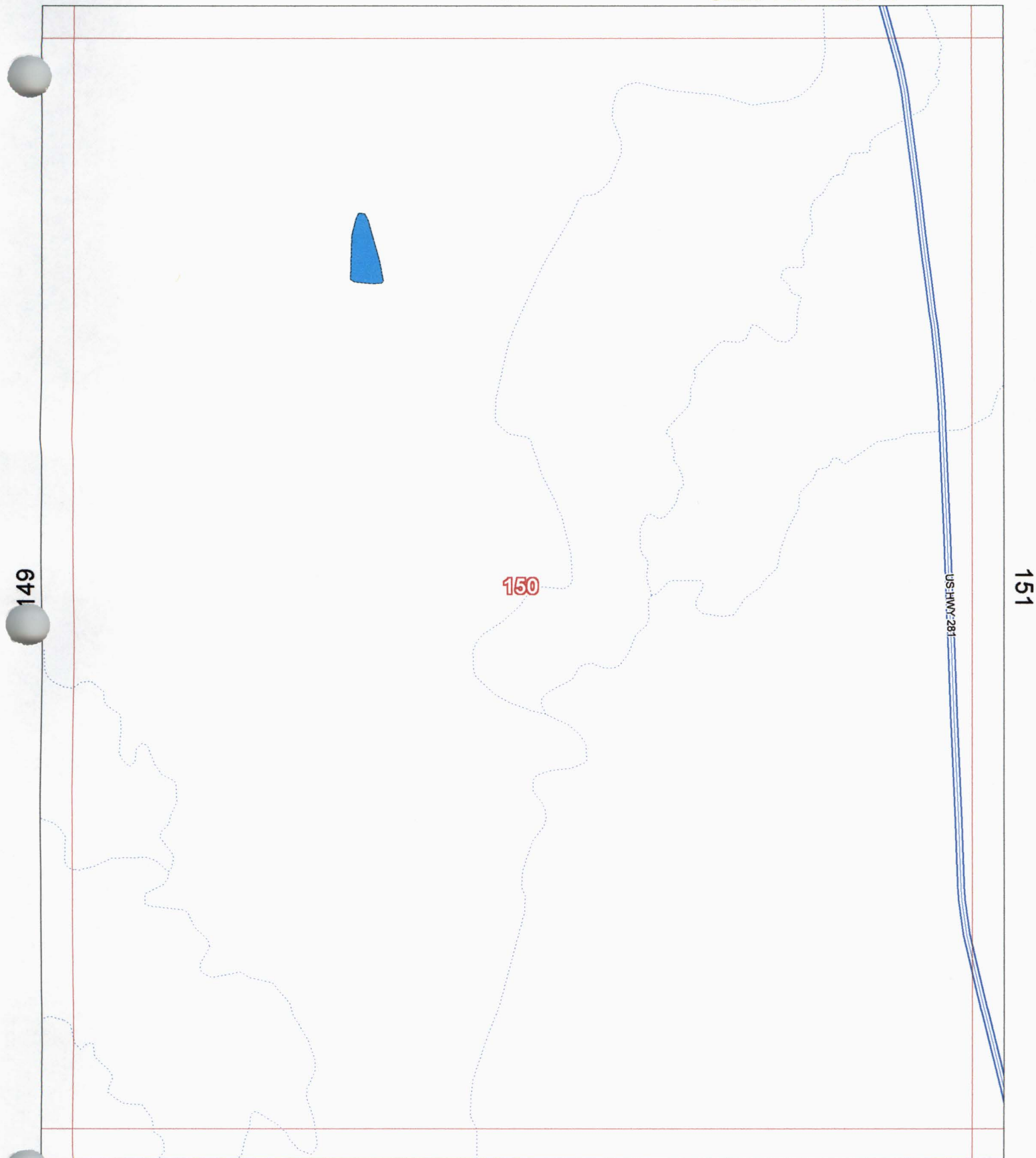
Map # 149

County Maintained Road 
State/Fed Hwy  Other Road 
Grid Line 

Atascosa County, Texas

134

Scale 1 in = 2000 ft



149

151

150

US HWY 281

165

8-Oct-2007

Allison, Bass & Assoc.

512-482-0701

R.Bass@Allison-Bass.com

Numbers Along Margins reflect
Page # of Adjacent Map Grids

Map # 150

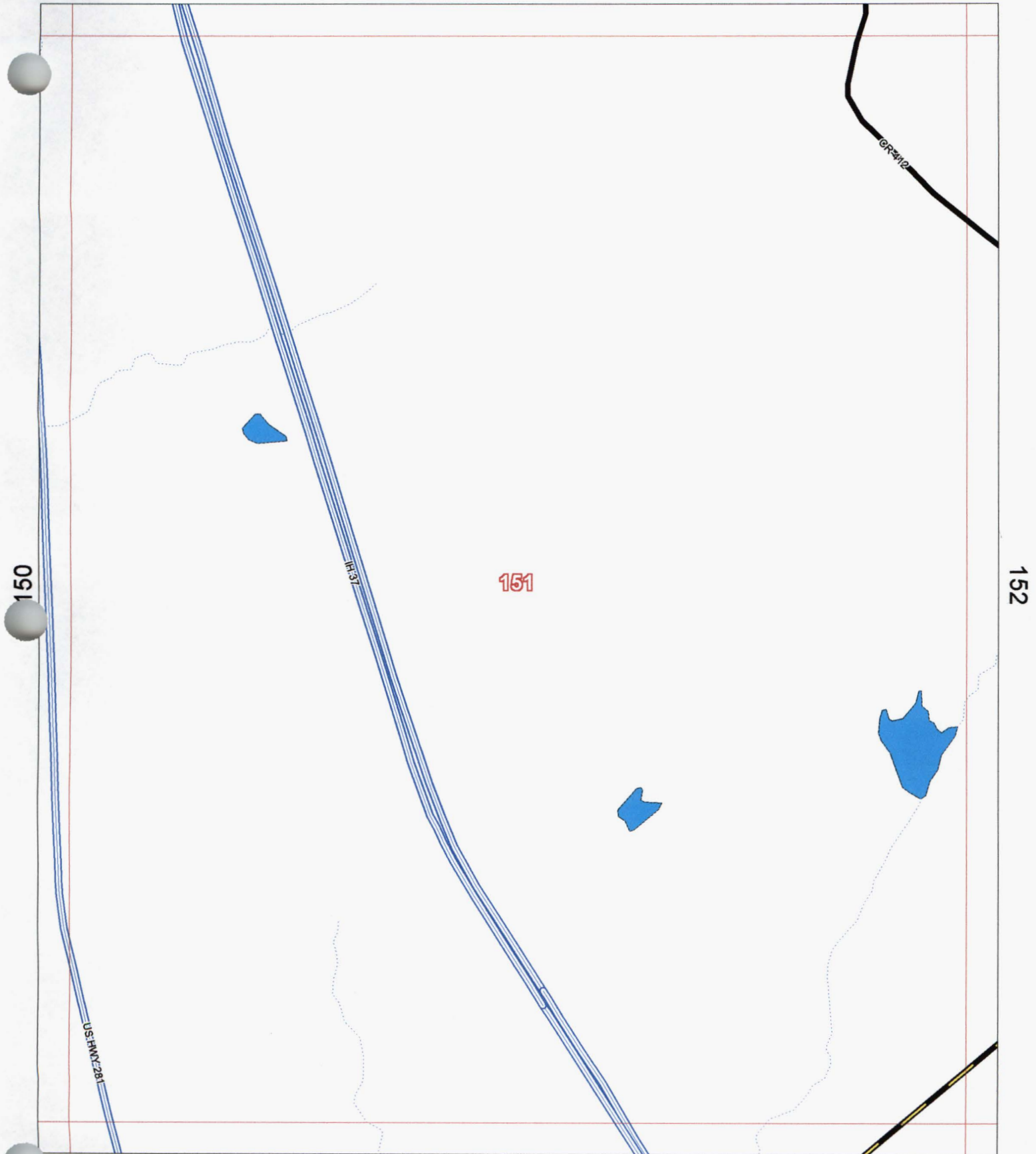
County Maintained Road —
State/Fed Hwy — Other Road —
Grid Line —

Atascosa County, Texas

135

Scale 1 in = 2000 ft

NORTH



Allison, Bass & Assoc.
512-482-0701
R.Bass@Allison-Bass.com

Numbers Along Margins reflect
Page # of Adjacent Map Grids

8-Oct-2007

Map # 151

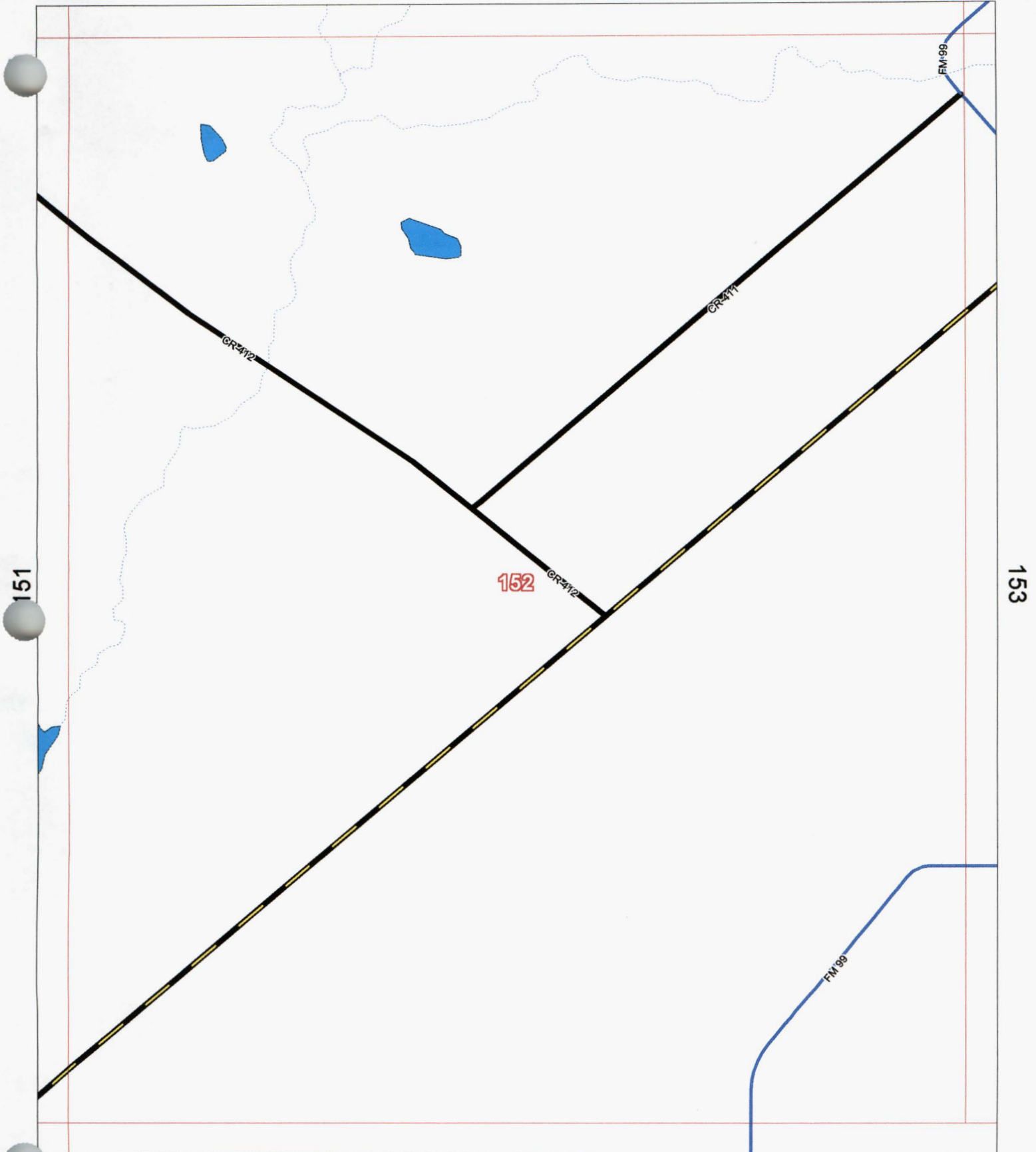
County Maintained Road 
State/Fed Hwy  Other Road 
Grid Line 

Atascosa County, Texas

136

Scale 1 in = 2000 ft

 NORTH






Allison, Bass & Assoc.
512-482-0701
R.Bass@Allison-Bass.com

Numbers Along Margins reflect
Page # of Adjacent Map Grids

8-Oct-2007

Map # 152

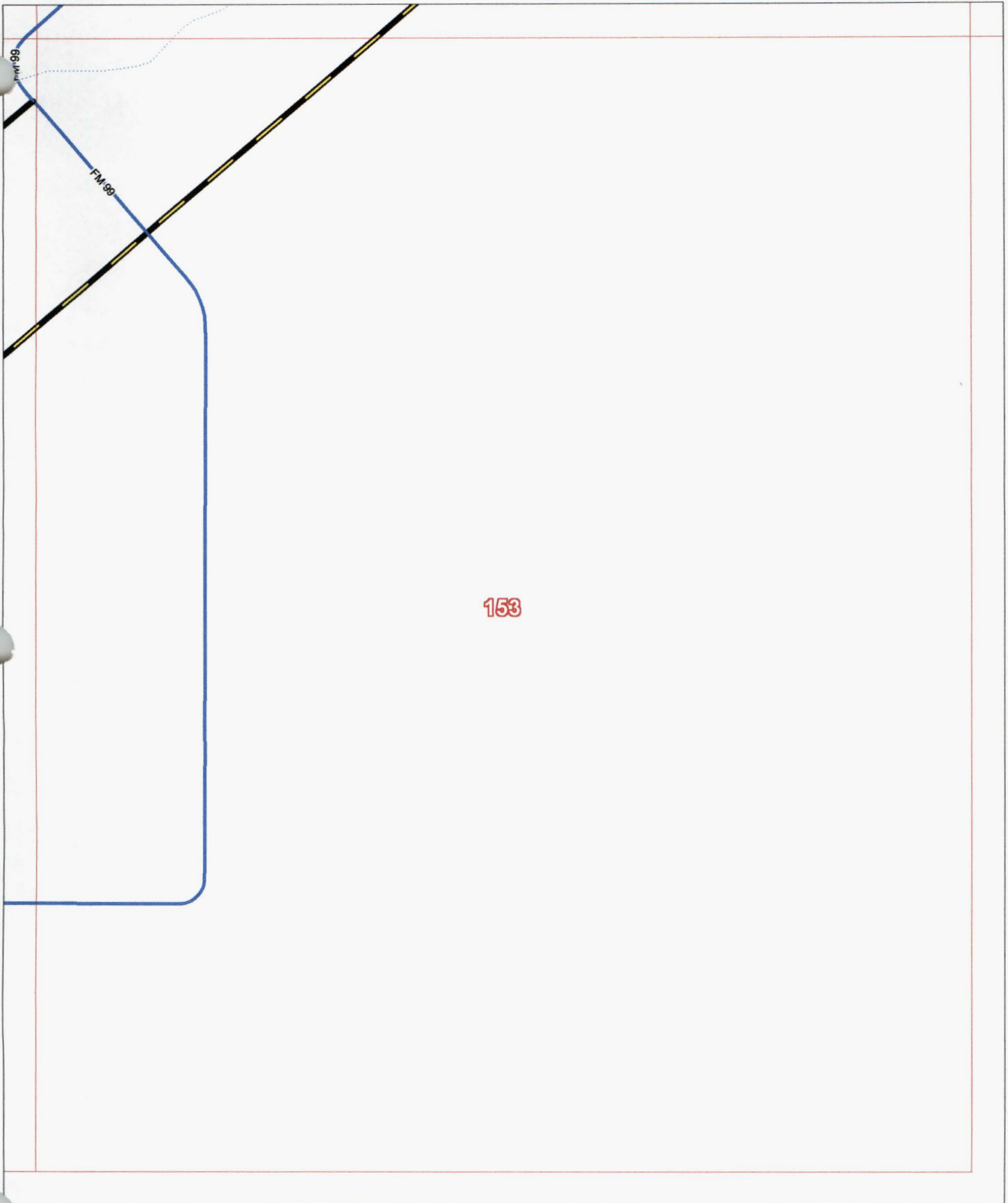
County Maintained Road 
State/Fed Hwy  Other Road 
Grid Line 

Atascosa County, Texas

137

Scale 1 in = 2000 ft

 NORTH






Allison, Bass & Assoc.
512-482-0701
R.Bass@Allison-Bass.com

Numbers Along Margins reflect
Page # of Adjacent Map Grids

8-Oct-2007

Map # 153

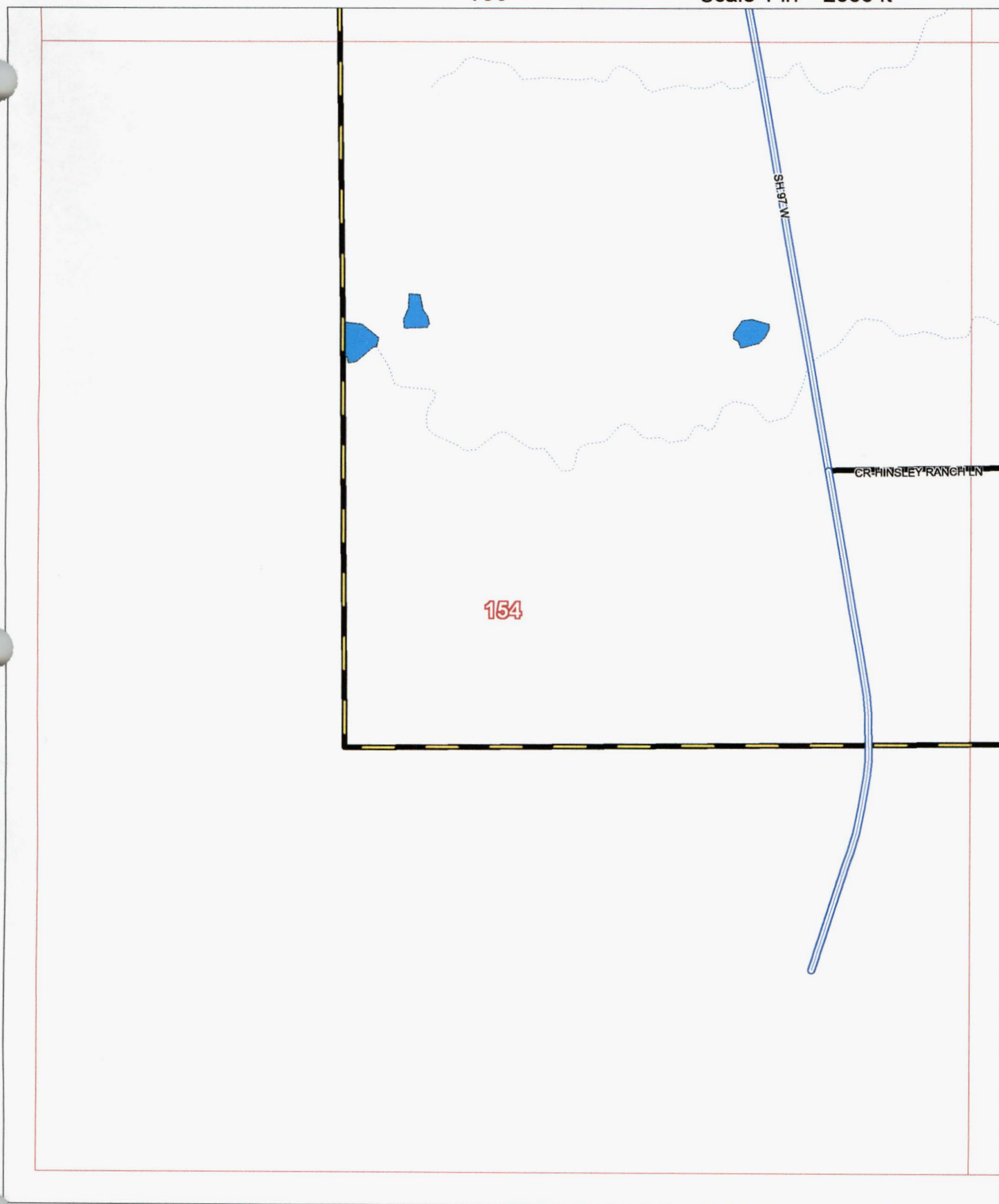
County Maintained Road 
State/Fed Hwy  Other Road 
Grid Line 

Atascosa County, Texas

139

Scale 1 in = 2000 ft

 NORTH







Allison, Bass & Assoc.
512-482-0701
R.Bass@Allison-Bass.com

Numbers Along Margins reflect
Page # of Adjacent Map Grids

8-Oct-2007

Map # 154

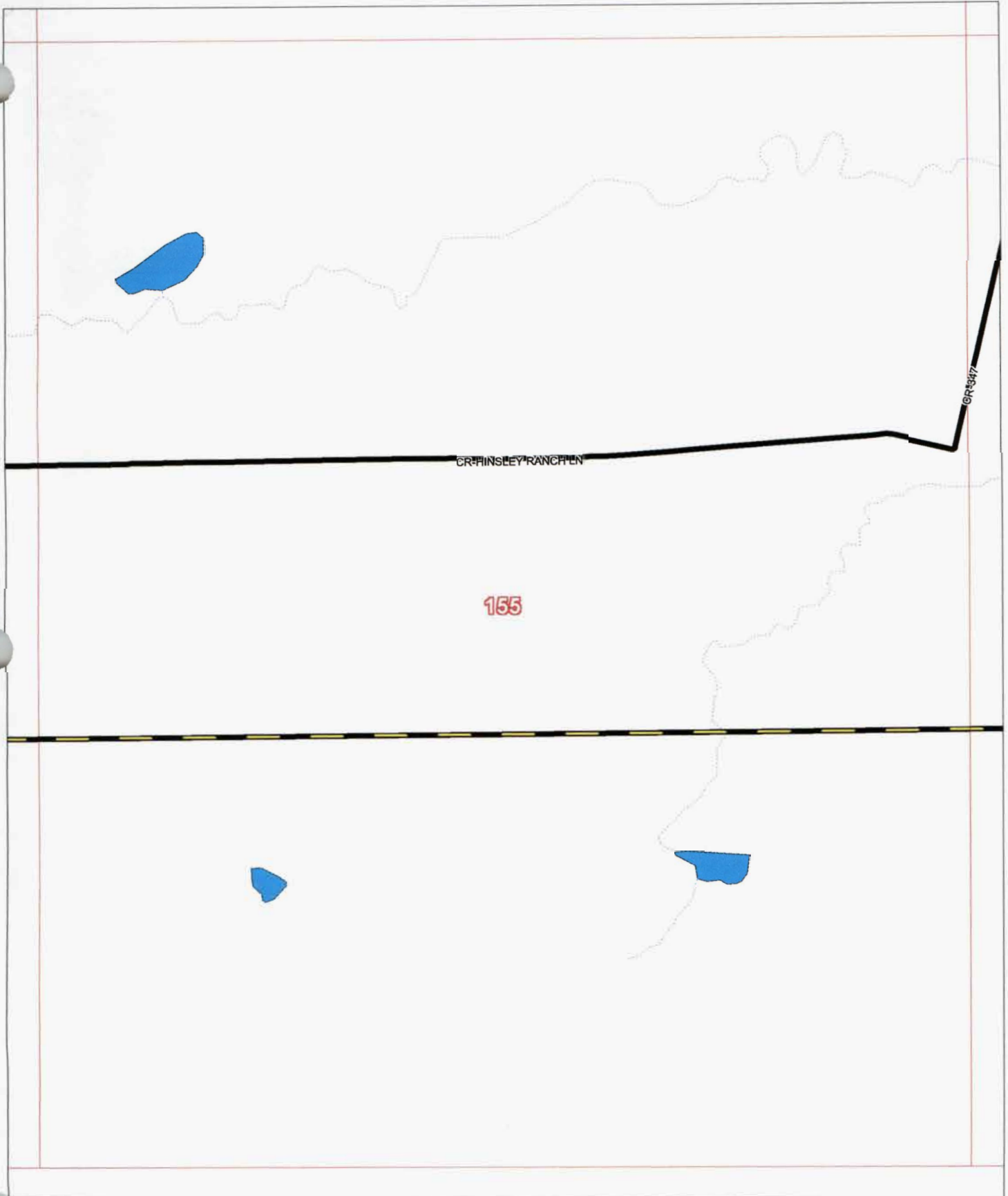
County Maintained Road 
State/Fed Hwy  Other Road 
Grid Line 

Atascosa County, Texas

140

Scale 1 in = 2000 ft

 NORTH





Allison, Bass & Assoc.
512-482-0701
R.Bass@Allison-Bass.com

Numbers Along Margins reflect
Page # of Adjacent Map Grids

8-Oct-2007

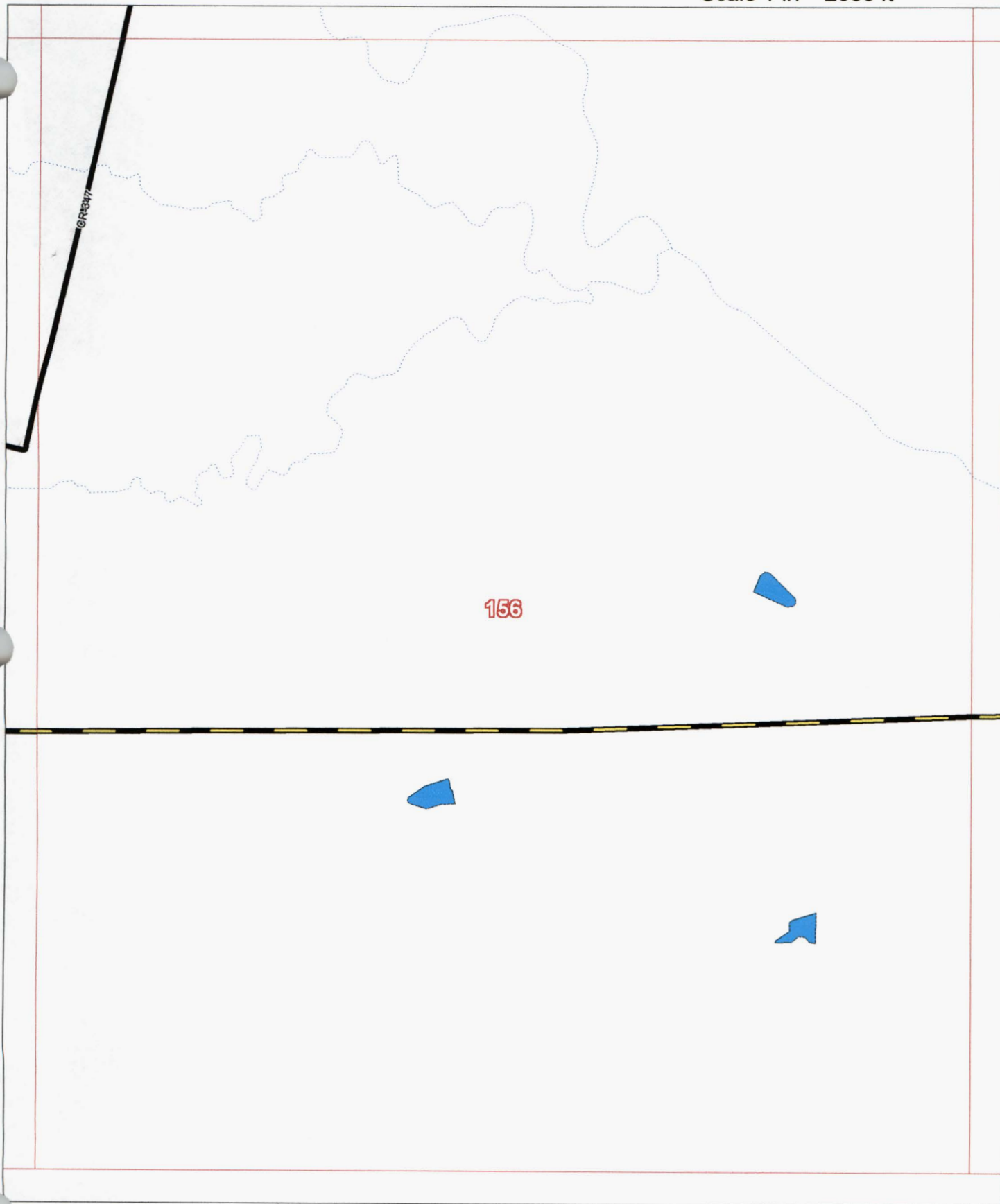
Map # 155

County Maintained Road 
State/Fed Hwy  Other Road 
Grid Line 

Atascosa County, Texas

141

Scale 1 in = 2000 ft



Allison, Bass & Assoc.
512-482-0701
R.Bass@Allison-Bass.com

Numbers Along Margins reflect
Page # of Adjacent Map Grids

8-Oct-2007





Map # 156



NORTH



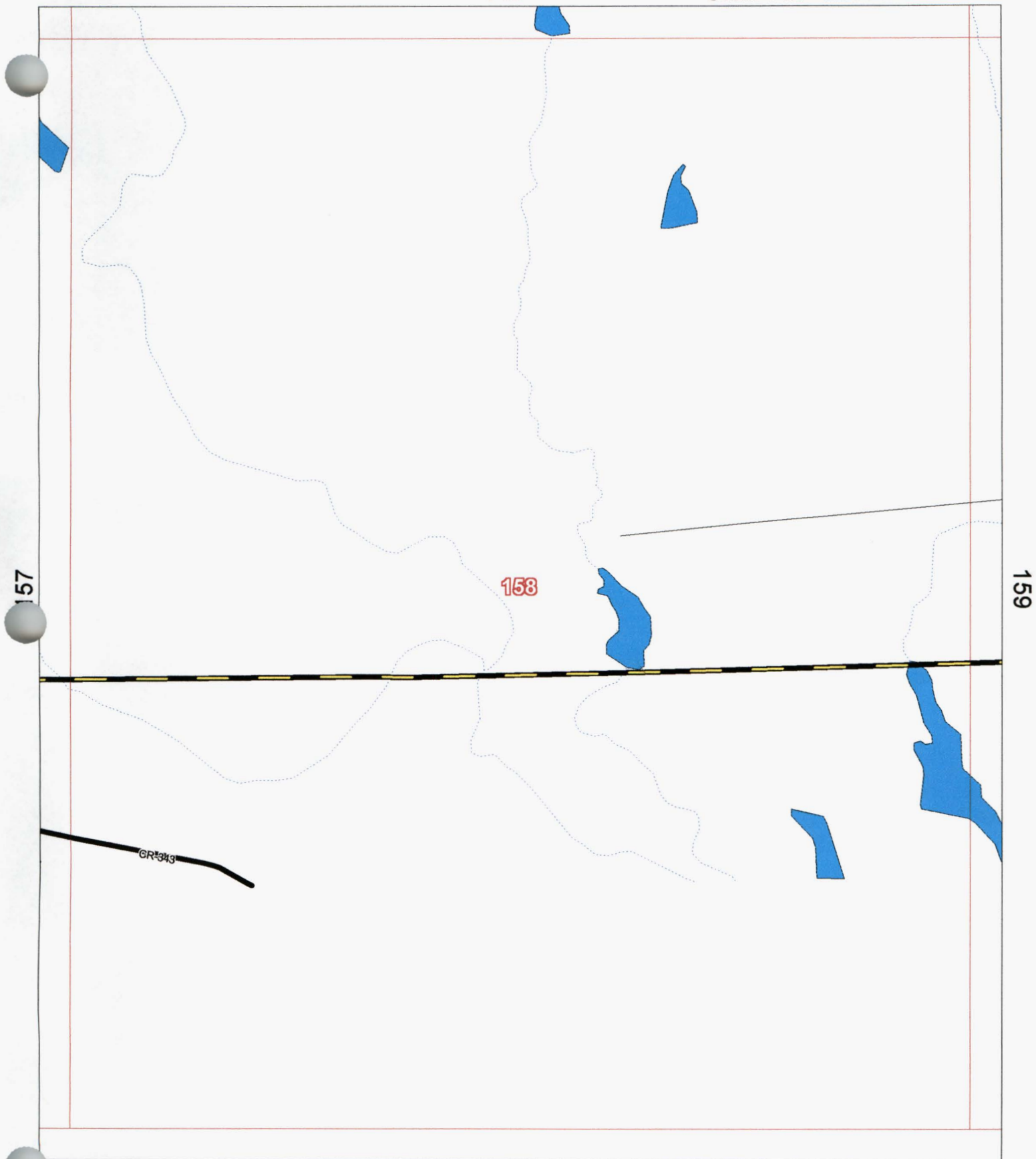
Map # 157

County Maintained Road 
State/Fed Hwy  Other Road 
Grid Line 

Atascosa County, Texas

143

Scale 1 in = 2000 ft



Allison, Bass & Assoc.
512-482-0701
R.Bass@Allison-Bass.com

Numbers Along Margins reflect
Page # of Adjacent Map Grids

8-Oct-2007

Map # 158

County Maintained Road
State/Fed Hwy
Grid Line

Other Road

Atascosa County, Texas

144

Scale 1 in = 2000 ft



158

160

159

Allison, Bass & Assoc.

512-482-0701

R.Bass@Allison-Bass.com

8-Oct-2007

Numbers Along Margins reflect
Page # of Adjacent Map Grids

Map # 159

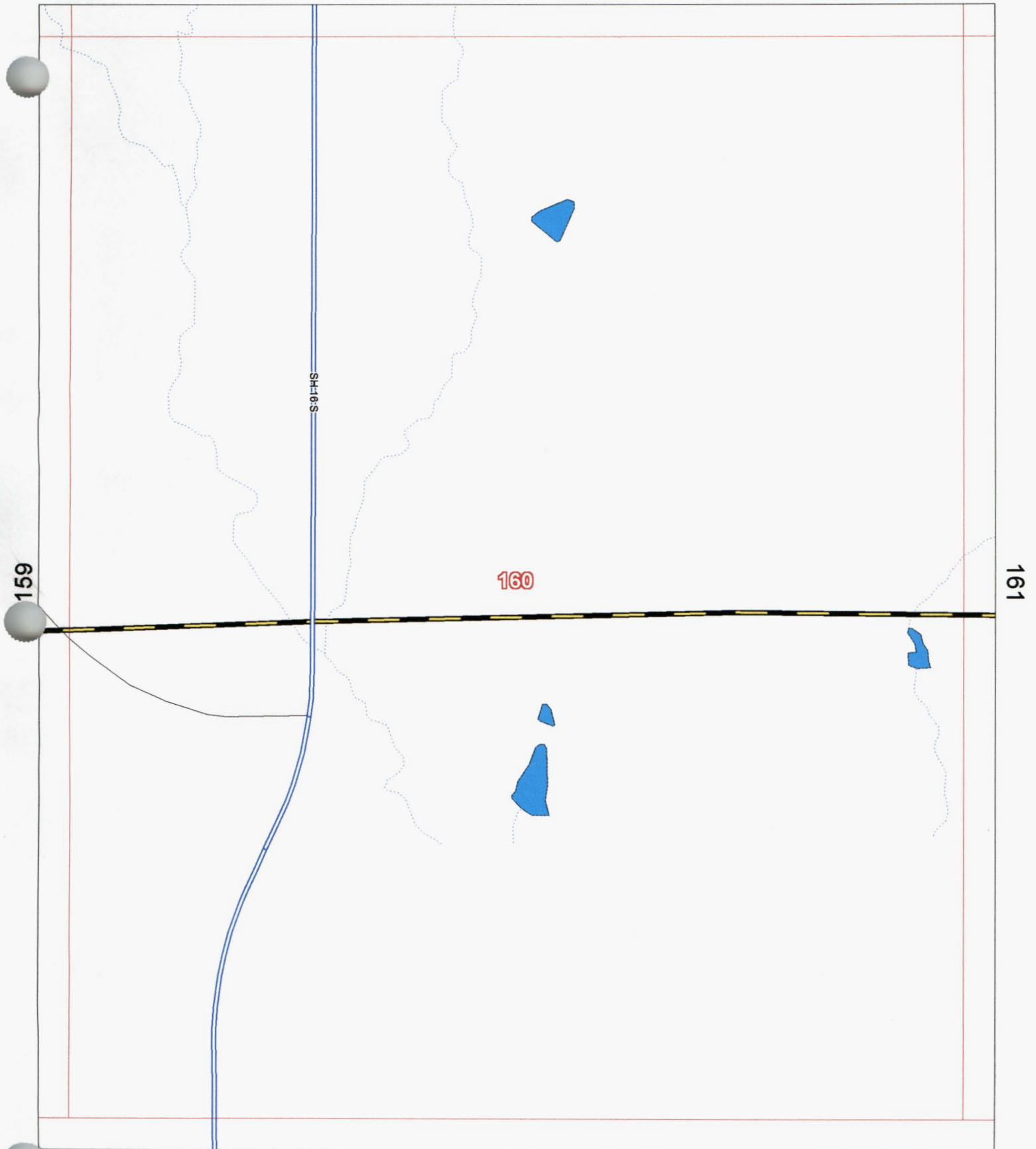
County Maintained Road 
State/Fed Hwy  Other Road 
Grid Line 

Atascosa County, Texas

145

Scale 1 in = 2000 ft

 NORTH







Allison, Bass & Assoc.
512-482-0701
R.Bass@Allison-Bass.com

Numbers Along Margins reflect
Page # of Adjacent Map Grids

8-Oct-2007

Map # 160

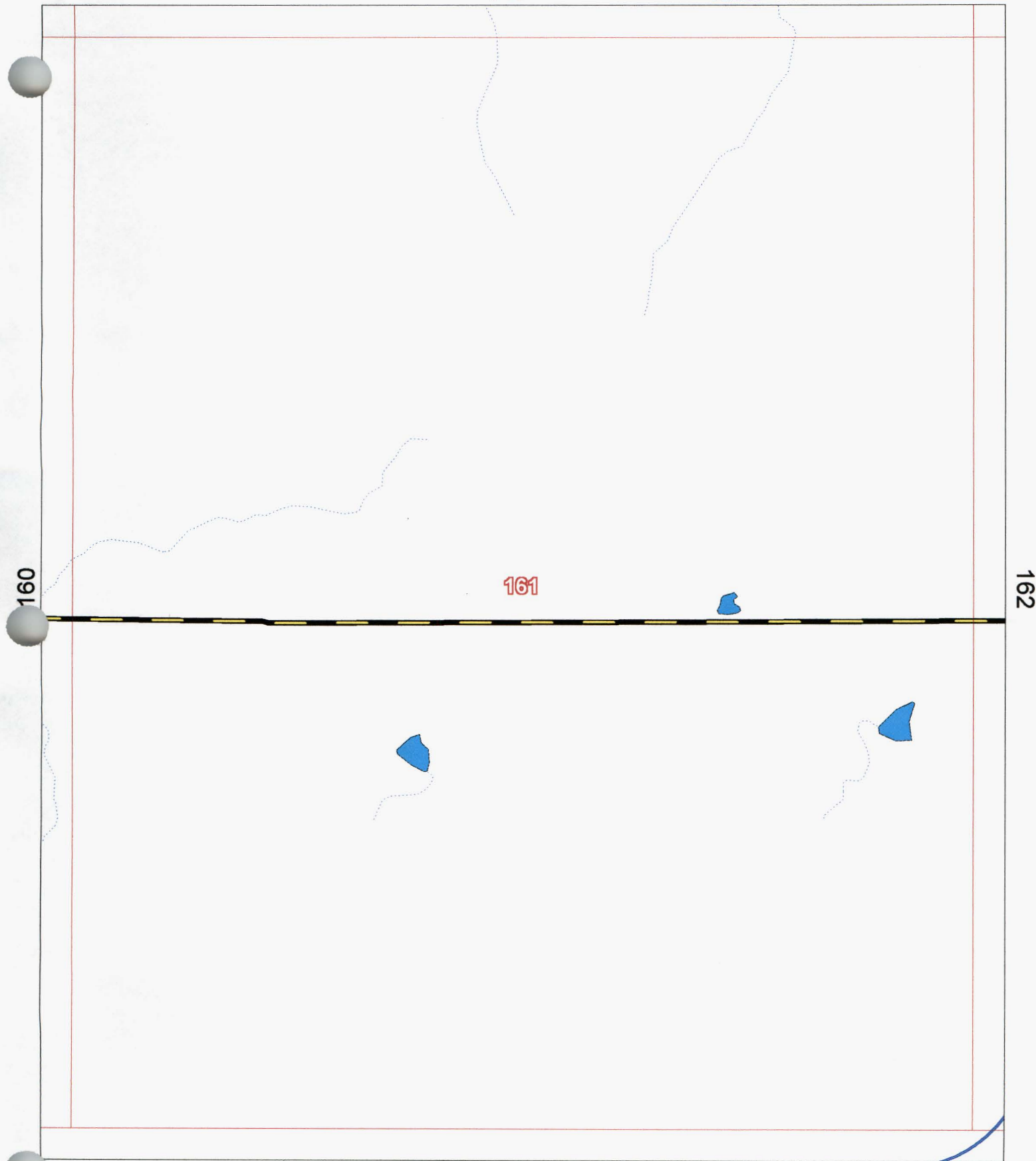
County Maintained Road 
State/Fed Hwy  Other Road 
Grid Line 

Atascosa County, Texas

146

Scale 1 in = 2000 ft


NORTH



Allison, Bass & Assoc.
512-482-0701
R.Bass@Allison-Bass.com

Numbers Along Margins reflect
Page # of Adjacent Map Grids

8-Oct-2007

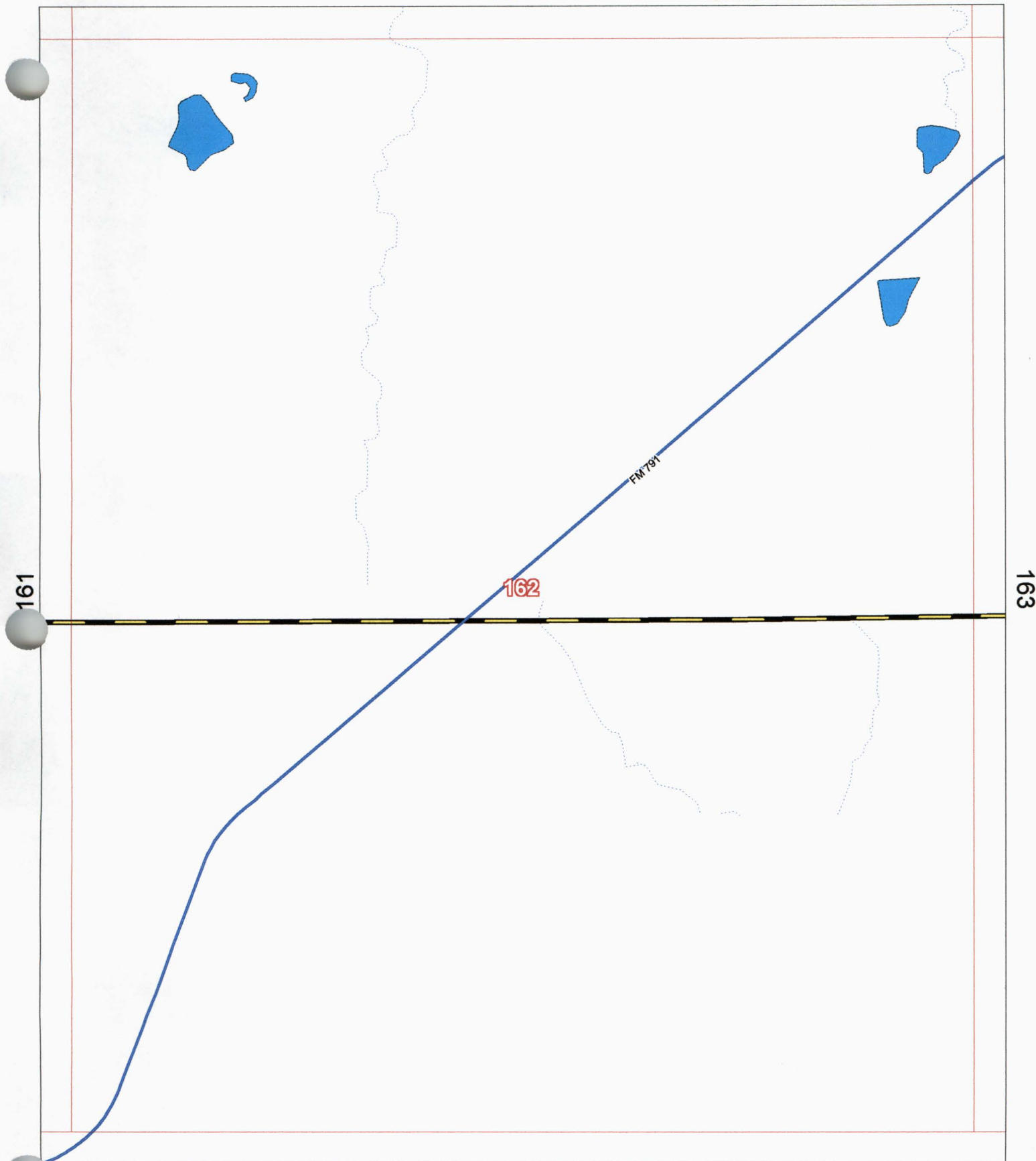
Map # 161

County Maintained Road 
State/Fed Hwy  Other Road 
Grid Line 

Atascosa County, Texas

147

Scale 1 in = 2000 ft




Allison, Bass & Assoc.
512-482-0701
R.Bass@Allison-Bass.com

Numbers Along Margins reflect
Page # of Adjacent Map Grids

8-Oct-2007

Map # 162

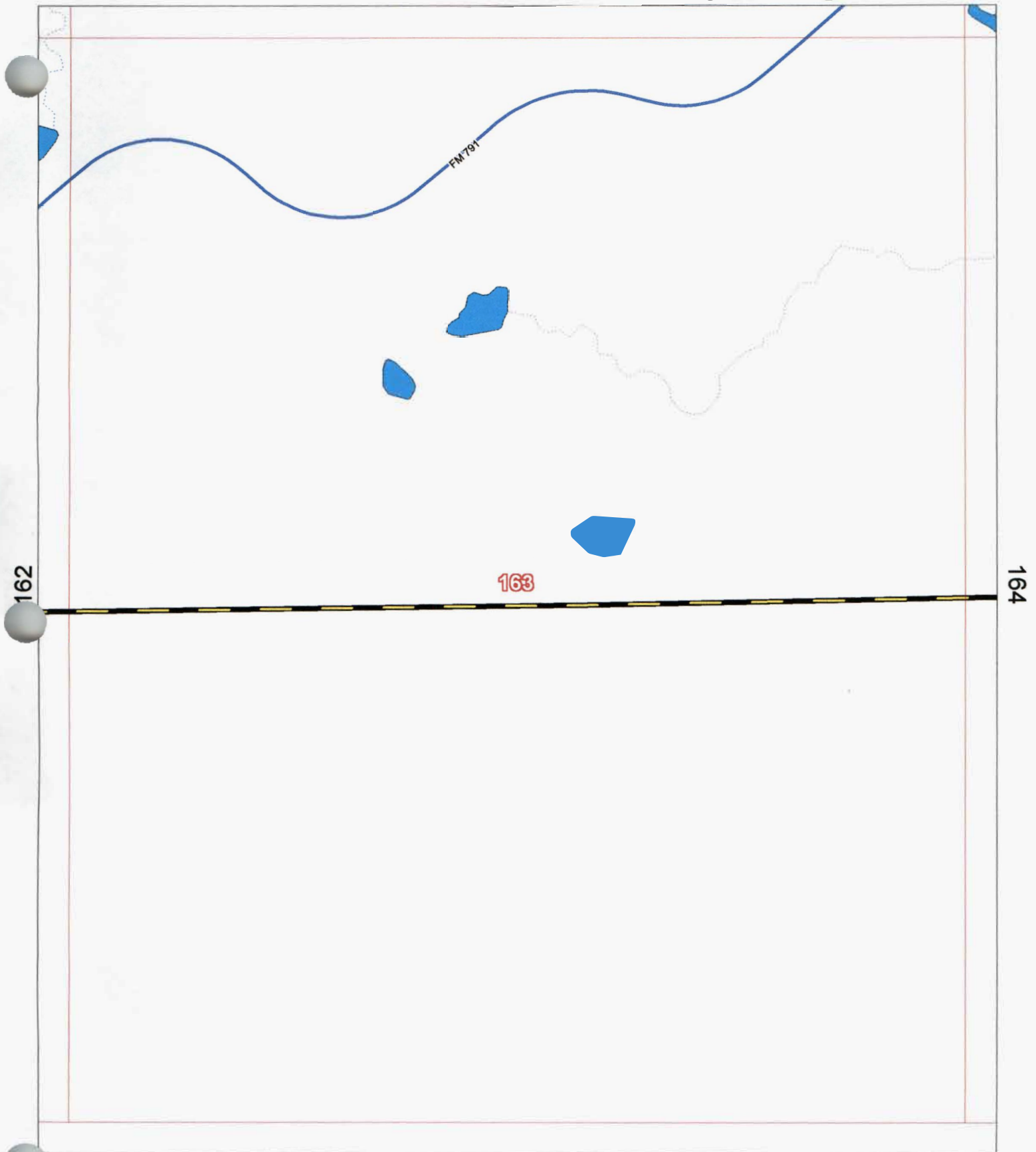
County Maintained Road 
State/Fed Hwy  Other Road 
Grid Line 

Atascosa County, Texas

148

Scale 1 in = 2000 ft

 NORTH



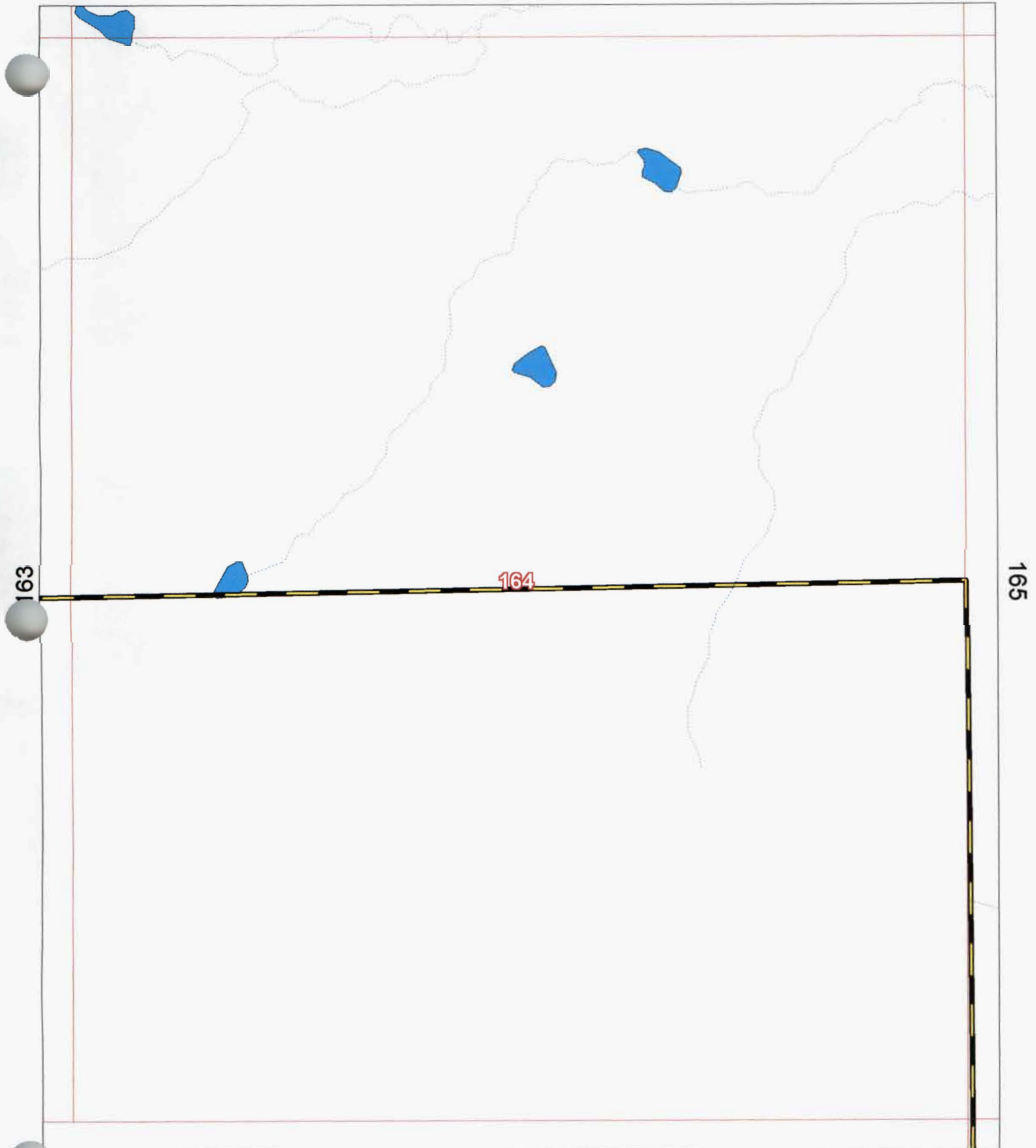
County Maintained Road 
State/Fed Hwy  Other Road 
Grid Line 

Atascosa County, Texas

149

Scale 1 in = 2000 ft


NORTH



Allison, Bass & Assoc.
512-482-0701
R.Bass@Allison-Bass.com

Numbers Along Margins reflect
Page # of Adjacent Map Grids

8-Oct-2007

Map # 164

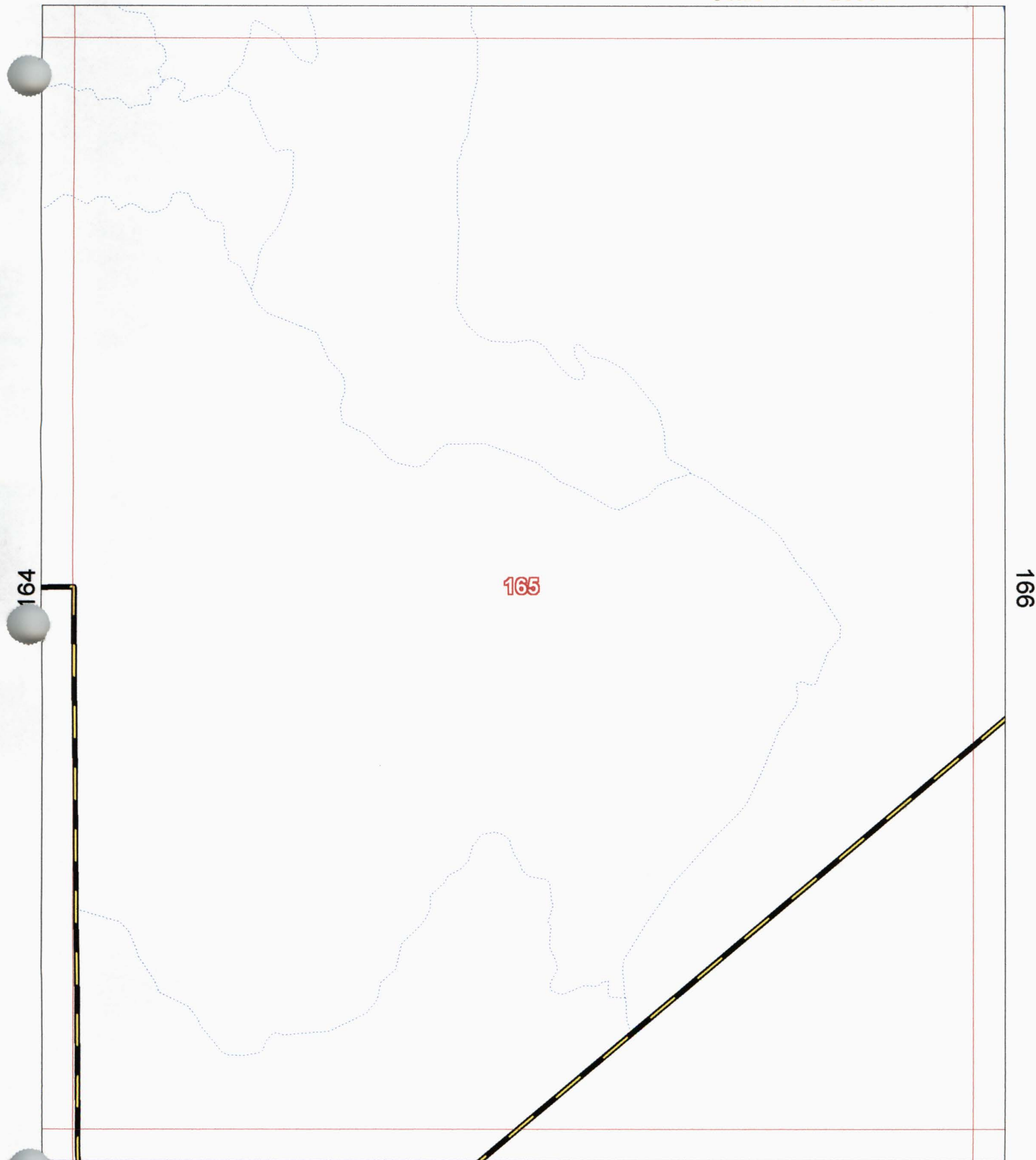
County Maintained Road 
State/Fed Hwy  Other Road 
Grid Line 

Atascosa County, Texas

150

Scale 1 in = 2000 ft

 NORTH



Allison, Bass & Assoc.
512-482-0701
R.Bass@Allison-Bass.com

Numbers Along Margins reflect
Page # of Adjacent Map Grids

8-Oct-2007

Map # 165

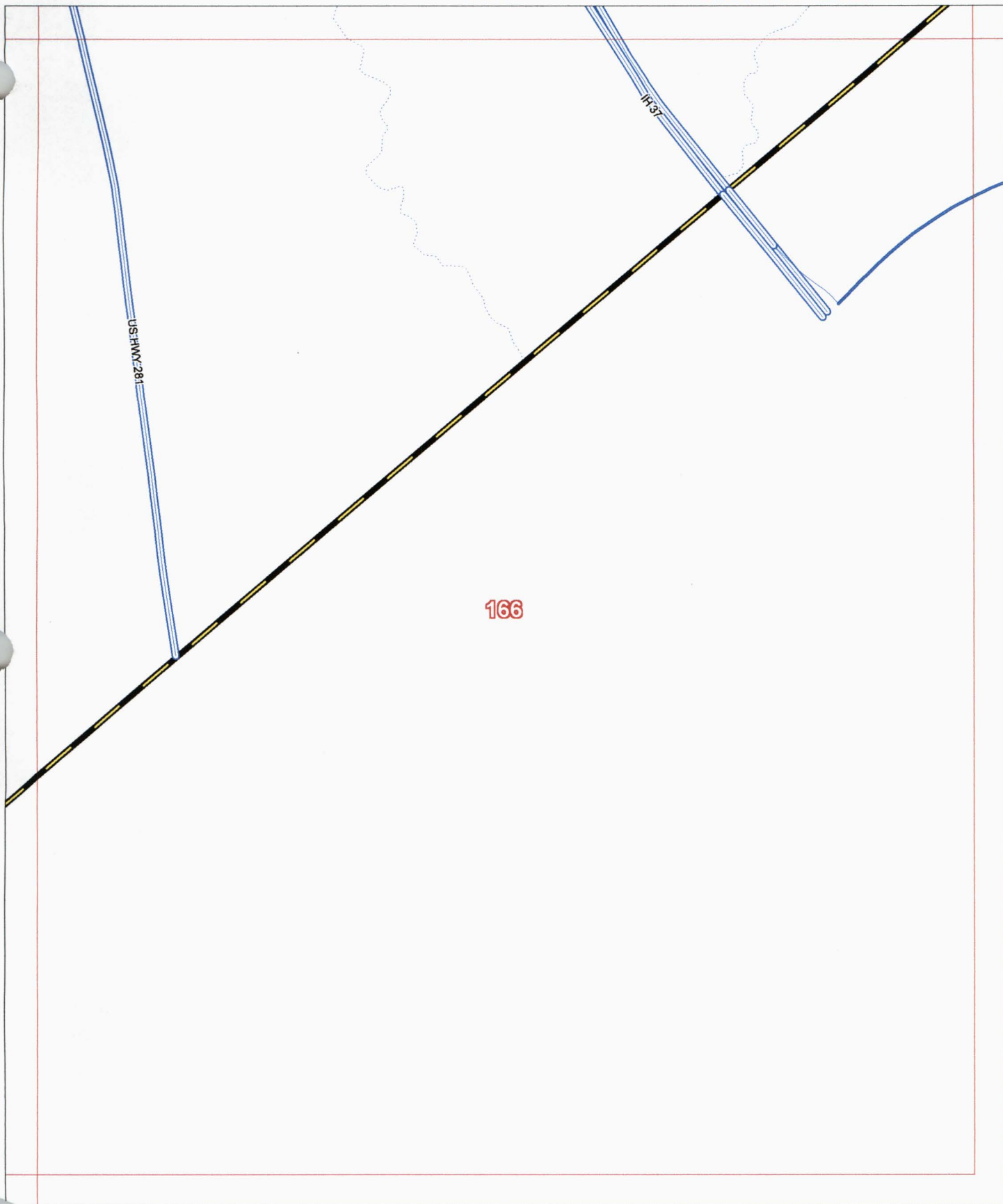
County Maintained Road 
State/Fed Hwy  Other Road 
Grid Line 

Atascosa County, Texas

151

Scale 1 in = 2000 ft

 NORTH







Allison, Bass & Assoc.
512-482-0701
R.Bass@Allison-Bass.com

Numbers Along Margins reflect
Page # of Adjacent Map Grids

8-Oct-2007

Map # 166

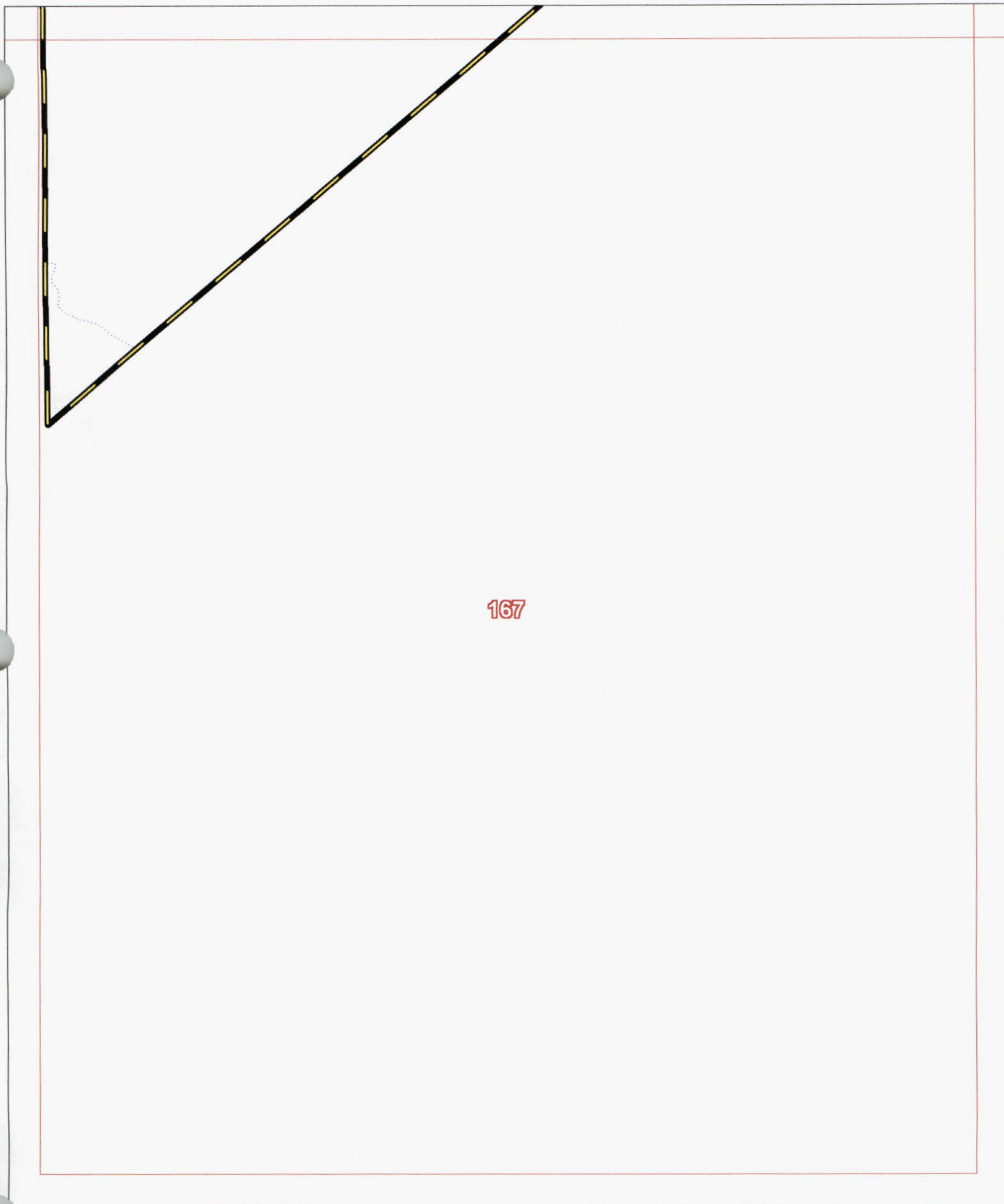
County Maintained Road 
State/Fed Hwy  Other Road 
Grid Line 

Atascosa County, Texas

165

Scale 1 in = 2000 ft

 NORTH



167

Allison, Bass & Assoc.
512-482-0701
R.Bass@Allison-Bass.com

Numbers Along Margins reflect
Page # of Adjacent Map Grids

8-Oct-2007

Map # 167

AGENDA REQUEST (GENERAL)

Agenda Item 15.

Meeting Date: 04/29/2024
Item Title: speed hum install
Submitted For: Mark Gillespie, Commissioner, Pct. 1

Discuss and/or take appropriate action concerning:

Discuss and/or take appropriate action concerning the salary increase for James Darren Faulkner
pct1 road crew

Attachments

john doe pay increase
speed hump install

AGENDA REQUEST (GENERAL)

AGENDA ITEM

Discuss and/or take appropriate action concerning:

Existing Employee; john doe

Position: Pct1 Road Crew Worker

Pay Rate from \$42,868.00 to 43,868.99 Annually, 40 hours.

Salary Budget Area: 021-000-001

Physical/Drug: n/a

Date: 5/1/24

REQUESTED AGENDA DATE: 7/10/2023.

Name: Commissioner Mark Gillespie

Signature: _____



AGENDA REQUEST (GENERAL)

Agenda Item 16.

Meeting Date: 04/29/2024
Item Title: PAF - Dean Martin
Submitted For: Tracy Barrera, County Auditor

Discuss and/or take appropriate action concerning:

Discuss and/or take appropriate action concerning the acceptance of the attached personal action form.

Recommendation/Action Requested and Justification

I have an opening in my office and need someone to handle the music for my office.
I recommend the new hire, Dean Martin, be accepted and entered into the county record.

Attachments

PAF - Dean Martin

PERSONNEL ACTION FORM

Please indicate if action to be taken is regarding
new employment or completion of probation:

(Please check appropriate box)

☐ Existing Employee

☒ New Employee

☒ Full-time

☐ Part-time

☐ Temporary Part-time

☐

I request the following action be taken by the
Atascosa County Commissioners Court:

Full Name: Dean Martin

Position: Auditor's Music Man

Pay Rate: Whatever he wants!

Salary Budget Area: Any line

Start Date: 13/13/24

Physical/Drug Test : No thank you!!

I request the agenda date: 04/29/24

Officer : Atascosa County Auditor, Tracy Barrera

Signature: Tracy Barrera

**AGENDA REQUEST
(GENERAL)**

Agenda Item 17.

Meeting Date: 04/29/2024
Item Title: 2999 Budget
Submitted For: Tracy Barrera, County Auditor

Discuss and/or take appropriate action concerning:
Discuss and/or take appropriate action concerning the review of the 2999 Budget.

Attachments

Budget Adjustment

AGENDA REQUEST:

Budget Amendments and Line Item Budget Amendments:

Discuss and/or take action concerning 2019 budget line item amendment for the following:

Constable Reserve PCT 4,

This item was approved 11-18-19, need to approve the corrections noted below...

Moving funds from:

Reserve #4 Conference, 012-484-414, in the amount of ~~\$1,500.00~~, should be \$1,480.00

Vehicle Maintenance, 012-484-601, in the amount of ~~\$700.00~~, should be \$720.00

Fuel, 012-484-602, in the amount of \$5,200.00

Supplies / Ammunition, 012-484-605, in the amount of \$5,416.00

Telephone, 012-484-637, in the amount of \$600.00

Computer Expense, 012-484-~~681~~ 684, in the amount of \$1,500.00

To:

Salary, Part-Time Reserve#4, 012-484-403, in the amount of \$10,334.00

Retirement, 012-484-491, in the amount of \$791.00

Insurance-Hospital, 012-484-492, in the amount of \$3,000.00

Social Security, 012-484-493, in the amount of \$791.00

See attached.

Animal Control,

Moving funds from:

Vehicle Maintenance / Fuel, 012-478-601, in the amount of \$7,700.00

To:

Uniform Allowance, 012-478-489, in the amount of \$1,440.00

Data Processing, 012-478-506, in the amount of \$850.00

Training, 012-478-609, in the amount of \$220.68

Building Minor Tools & Equip, 012-478-624, in the amount of \$508.64

Cleaning Supplies, 012-478-625, in the amount of \$2,680.68

Telephone, 012-478-637, in the amount of \$2,000.00

See attached.

Court Coordinator,

Moving funds from:

Conference, 043-400-610, in the amount of \$1,000.00

Postage, 043-400-628, in the amount of \$1,000.00

Telephone, 043-400-637, in the amount of \$2,200.00

To:

Machine Maintenance, 043-400-635, in the amount of \$4,200.00

See attached.

Request Commissioner Court Date: Monday November 25, 2019

Name of Official or Presenter (s): County Auditor, Tracy Barrera

Tracy Barrera
Signature