



ATASCOSA COUNTY TEMPORARY WATER LINE RIGHT OF WAY REQUEST AND PERMIT

COMES NOW El Oso Water Supply (company name) (hereinafter "Company"), a Corporation (state), Texas (type- corporation, partnership, etc.) with the right to transact business in the State of Texas, acting by and through its duly authorized representative, and hereby petitions Atascosa County (hereinafter "County") for the right to lay a temporary water line over and along certain County Roads and rights of way as shown on maps and drawings attached hereto and described below:

LOCATION (County Roads and Right of Way shall be listed below):

CR 407

THE COMPANY HEREBY STIPULATES AS FOLLOWS:

It is expressly understood that the County does not grant any right, claim, title or easement in or upon the County right of way.

This permit, if granted, will give Company permission to conduct allowed operation within County Roads and rights of ways only, and does not authorize Company to conduct any operations on other property.

It is understood that Company shall be solely responsible for all costs to construct, maintain, operate, repair, replace, and remove this temporary water line and any related facilities and markers from the right of way. Company shall pay all real estate taxes and assessments, if any, on the improvements, to the extent related to Company's improvements (for the limited period of the Permit), prior to delinquency.

Company shall construct and maintain the temporary water line on the right of way as shown on the attached plans and drawing(s) and in accordance with all applicable rules, regulations, policies and laws of the State of Texas. Upon request by the County at any time, the Company shall submit proof of compliance with all governing laws, rules and regulations. Company will, at Company's sole expense, obtain any permits from the appropriate state or local agencies that may be required by law or regulation. Company shall file all reports with all appropriate state or local agencies that may be required by law or regulation.

Submitted plans shall include the design, proposed location, vertical elevations, and horizontal alignments of the proposed line, the relationship to existing facilities and the proposed line, traffic safety and access procedures, and the location of existing utilities that may be affected by the proposed line. The location and description of the proposed line and appurtenances is more fully shown by a complete set of drawings

attached to this Temporary Water Line Right of Way Request and Permit. New plans shall be submitted to the County for each future proposed modification or expansion to this plan and a new request will be required as a condition of approval, along with a \$250 amendment/modification fee. The County shall have 30 days to review and approve plans prior to commencement of work.

Proper drainage shall be maintained throughout the installation of this line. Temporary water lines crossing a roadway may use existing drainage structures.

Company shall notify the County prior to commencement of any operation which requires pruning of trees so that the County may provide specifications to govern performance of work, including trimming, topping, tree balance, type of cuts, painting cuts and clean up.

The temporary water line shall not be laid or maintained by the Company in such a manner as to interfere with the use, construction, maintenance, or repair of roads, or utilities, and in the event that it is determined that the line does interfere, the Company, upon the request of the County, shall promptly change or alter, at the Company's sole expense, the temporary water line, in such a manner that the same will no longer interfere.

It is understood that the County may require Company to relocate, or to permanently or temporarily remove this line, for any reason and subject to the provisions of governing laws, by giving Company at least 15 days written notice.

The Company's installation shall not damage any part of the roadway structure or associated appurtenances. It is understood that Company shall not open-cut driveways or intersecting roadways without specific written permission from the property owner. If damage to private driveways is incurred due to its operations, Company shall pay to repair driveways to prior condition. Furthermore, Company understands, and if approved, assumes all responsibility for any other damage to the public or adjoining property owners caused by the installation, maintenance, and/or removal of this temporary water line and assumes all risks associated with this installation within the County right of way, including, but not limited to, injuries to Company workers, damage to utility lines and injuries or damage resulting from failure to properly install, maintain, and/or remove the line. Company will promptly and fully reimburse the injured party for any damage to real or personal property, or personal injury arising out of the installation, maintenance, and/or removal of the temporary water line.

Company shall provide proof of financial responsibility to cover damages to persons or property covering its operations and rights granted hereunder by complying with either option listed below:

- a) Company shall keep in effect, at its sole cost and expense, reasonably satisfactory comprehensive general liability insurance covering the rights granted hereunder with maximum limits of liability of not less than \$1,000,000 for bodily injury or death to one person, or to any group of persons as a result of one accident, and \$1,000,000 for property damage. Company shall name the County as an additional insured and furnish the County with certificates of current policies, and upon expiration thereof, renewal certificates, evidencing such insurance. Company shall also cover all of its respective employees with workman compensation policies; or
- b) Company shall provide to Commissioners Court a letter, which shall be incorporated as part of this agreement, setting forth that Company will self-insure for any damage to persons or property caused by its operation and rights granted hereunder.

Commissioners Court reserves the right to accept or reject Company's selection to be self-insured under option b) above.

In the even that Company applles for renewal of an existing permit, Company shall provide at the time of such application an updated Certificate of Insurance and shall submit the renewal fees as listed below.

COMPANY AGREES TO INDEMNIFY AND HOLD COUNTY HARMLESS FROM ANY PERSONAL INJURY, PROPERTY DAMAGE, SUBSERVIENT ESTATE AND/OR MINERAL ESTATE RELATED CLAIMS, OR OTHER TORT CLAIMS, AGAINST COUNTY, ITS OFFICERS, AGENTS, OR EMPLOYEES, THAT RESULT FROM COMPANY'S OPERATIONS UNDER THIS PERMIT, OR THE COUNTY'S ACTIONS IN GRANTING THIS PERMIT, EVEN IF SUCH CLAIMS RESULT IN WHOLE OR IN PART FROM THE NEGLIGENCE (INCLUDING FAILING TO TAKE AN ACTION REQUIRED BY THE TEXAS UTILITY CODE) OF COUNTY, ITS OFFICERS, AGENTS OR EMPLOYEES, OR FROM THE INTENTIONAL CONDUCT OF THE COUNTY, ITS OFFICERS, AGENTS OR EMPLOYEES, IN RELOCATING, OR REMOVING THE LINE, OR ANY ASSOCIATED EQUIPMENT, OR MATERIAL, IF AN EMERGENCY CONDITION EXISTS, OR IF THE COMPANY IS, IN THE OPINION OF THE COUNTY, IN VIOLATION OF THIS PERMIT, OR IF THE COMPANY HAS NOT COMPLIED WITH A NOTICE TO REMOVE OR RELOCATE THE TEMPORARY WATER LINE, OR OTHER OBJECTS PLACED IN THE COUNTY RIGHT OF WAY.

COMPANY FURTHER AGREES TO RELEASE THE COUNTY, ITS OFFICERS, AGENTS AND EMPLOYEES OR ANY EMERGENCY SERVICES ORGANIZATION OR EMERGENCY SERVICES PERSONNEL, OPERATING ON BEHALF OF THE COUNTY, FROM ANY AND ALL CLAIMS FOR DAMAGES DONE TO COMPANY'S PROPERTY, DURING EMERGENCY OPERATIONS OR ROAD MAINTENANCE OPERATIONS.

Company shall make adequate provisions to cause minimum inconveniences to the traveling public and adjacent property owners. It is understood that it is the responsibility of Company to handle traffic in a safe and satisfactory manner during the installation, maintenance, and removal of these lines. Traffic control shall be in compliance with Part VI of the 1980 Texas Manual on Uniform Traffic Control Devices for Street and Highways. A representative of Company will be on the jobsite whenever work is in progress and a copy of this permit must be on the jobsite. If the line runs along the County Road right of way for more than 100 feet, additional copied of the permit shall be posted at each location where the line enters, or leaves, the County Road right of way. Company shall insure that all of its employees, agents, contractors, and sub-contractors, are familiar with all terms of the permit.

When operations are immediately adjacent to a roadway, all equipment should be parked and/or operating on one side of the roadway only.

Payment of a \$500 FOR THE FIRST MILE + \$500/ADDITIONAL MILE OR PORTION OF A MILE Temporary Right of Way Permit Fee must accompany this Request. A \$5,000 penalty fee will be assessed if said water line/ pipeline has been installed prior to this Request being presented to and approved by the County Commissioners Court or if said temporary lines remain in the right of way after the expiration of the permit period.


Company acknowledges that this permit is for 90 days only. In the event that construction has not commenced within 90 days from County's approval of this request, this permit shall automatically expire, and Company will be required to resubmit a request, along with a resubmittal fee of \$200. If the temporary line is constructed and it is anticipated that same shall still be in use at the expiration of the 90 day permit period, a renewal request for a temporary right of way shall be submitted at least 10 days prior to the expiration of the previously approved right of way along with a renewal fee of \$200. All request submissions, whether due to expiration or new requests for modifications and relocations, shall be in accordance with the governing laws, rules, regulations, and policies existing at the time of submission.

Company understands that the County may revoke this permit at any time for failure to pay permit fees, failure to comply with any section of this permit application, or any other violation that may arise regarding the temporary water line.

Following approval by the Atascosa County Commissioners Court, Company proposes to begin operations with regard to this line on or about 7/10/2024 (mm/dd/yyyy) and complete such operations by 7/13/2024 (mm/dd/yyyy). The appropriate County Precinct Commissioner, being the Commissioner in whose Precinct the proposed installation is located, shall be notified 48 hours prior to commencing construction.

By signing below, I certify that I am authorized to represent the requestor, that I agree to the provisions and requirements included in this request, and that commencement of construction will further attest to my review and acceptance of said provisions and requirements.

REQUESTOR



By: Tommy De Los Santos

Title: operations Manager

Address: 4098 South Highway 181, Kenedy Texas 78119

Date: 6/19/2024

I have reviewed the foregoing Request, and I:

Approve. Company may conduct the operations described in the permit request, subject to the rules and conditions contained in such request.

Do not approve, for the following reason(s) _____

Weldon P. Cude, County Judge

Atascosa County, Texas

CONTACT PERSON FOR COMPANY

Questions regarding the Temporary Water Line Right of Way should be addressed to:

Print name: Tommy De Los Santos

Office Telephone: 830 583 3543

Cell Phone: 830 299 0256

Email Address: Tommy@elosowater.com

Address: 4098 South Highway 181

City, State, Zip: Kenedy TX, 78119

INSTRUCTIONS FOR TEMPORARY WATER LINE RIGHT OF WAY REQUEST AND PERMIT

BASIC INFORMATION: Contact the County Judge's Office to determine in which commissioner precinct your crossing will be located.

Contact the County Commissioner so the proposed crossing can be discussed and to determine/confirm amount of crossing fee(s). After the Commissioner has been contacted, the crossing surveyed, and the fee amount confirmed, the request needs to be signed and then submitted to Atascosa County Commissioners Court for approval.

The executed request and check for fees must be received in the office of the County Judge BEFORE it will be placed on the agenda. The deadline for receipt of agenda items is NOON on the Thursday before a Commissioners Court Meeting. Contact the County Judge's Office for the next scheduled meeting and date of posting.

REPRESENTATION AT COMMISSIONERS COURT MEETING: A representative should accompany the application to the meeting in the event the court has questions unless previous arrangements have been made with the individual County Commissioner.

FEE: A fee is required for each PERMIT. Additional fees may be required. See REQUEST for further information on fees. Fees can be paid and application/permit will be filed with the Atascosa County Treasurer. **MAKE CHECKS PAYABLE TO: ATASCOSA COUNTY.**

PLAT: The crossing location must be surveyed and a plat provided for each crossing. Provide the plat along with the Request.

NOTE: BE ADVISED THERE IS A PENALTY FOR INSTALLING A WATER LINE WITHOUT OBTAINING A PERMIT.

THERE IS A 90 DAY TERM OF CONTRACT ON THE REQUEST WHICH INCLUDES REAPPLICATION AND REPAYMENT OF FEES IF THE APPLICATION EXPIRES BEFORE THE PIPELINE IS INSTALLED.

UPON COMMISSIONERS COURT APPROVAL THE COUNTY CLERK'S OFFICE WILL PROVIDE YOU WITH A FULLY EXECUTED COPY OF THE PERMIT AND THE TREASURER'S OFFICE WILL RECEIPT FOR PAYMENT. PLEASE PROVIDE RETURN CONTACT INFORMATION ON THE PERMIT. THE INFORMATION YOU PROVIDE WILL BE USED TO RETURN THE FULLY EXECUTED COPIES AND RECEIPT FOR YOUR RECORDS.

FEE SCHEDULE:

APPLICATION FEE: \$500.00 FOR THE FIRST MILE + \$500/ADDITIONAL MILE OR PORTION OF A MILE

AMENDMENT OF PERMIT: \$250.00

EACH EXTENSION OF PERMIT: \$ 200.00

PENALTY FEE FOR INSTALLATION OF WATER LINE WITHOUT A PERMIT: \$5000.00

Notice of Proposed Commercial Installation
Utility Line on Non-Controlled Access Roadway

Residential Use: _____
FEE: _____

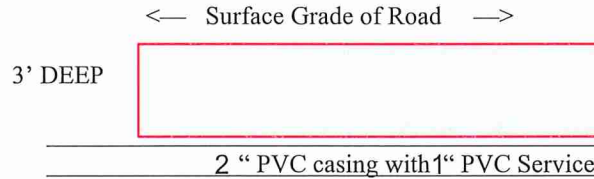
Commercial Use: _____
PAID: _____

To: County of Atascosa--Commissioners Court
1 Courthouse Circle Dr.
Jourdanton, Texas 78026

Date: _____

Formal notice is hereby given that El Oso Water Supply Corp.
Company proposes to place a 2" steel Casing with a 1" PVC
line within the right-of-way of CR 401 in Precinct 4
Atascosa County, Texas as follows: (give location, length, general design, etc.) El Oso Water Proposes to Install a 60 foot
2" Steel Casing County Road Bore, with a 1" PVC to service a home on CR 401

(Please see attached map)
—Diagram Location



**** (NOTE—IF APPLICABLE CASING TO BE PLACED 30" BELOW DITCH ELEVATION)**

1. The line will be constructed and maintained on the highway right-of-way as shown on the attached drawing and in accordance with the rules, regulations and policies of the Atascosa County Commissioners Court, and all governing laws, including but not limited to the "Federal Clean Water Act", the "Federal Endangered Species Act", and the "Federal Historic Preservation Act". Upon request by the County of Atascosa, proof of compliance with all governing laws, rules, and regulations will be submitted to the County of Atascosa before commencement of construction.
2. Our firm will use Best Management Practices to minimize erosion and sedimentation resulting from the proposed installation, and we will re-vegetate the area as indicated under "Re-vegetation Special Provisions".
3. Our firm will ensure that traffic control measures complying with applicable portions of the *Texas Manual of Uniform Traffic Control Devices* will be installed and maintained for the duration of this installation.
4. Our firm agrees to indemnify and hold Atascosa County, its officers, agents or employees, harmless from any personal injury, property damage or real property related claims against County, its officers, agents or employees, that result from Company's operations under this permit, or facilities installed under this permit, EVEN IF SUCH CLAIMS RESULT IN WHOLE OR PART FROM THE NEGLIGENCE, OR NONCOMPLIANCE WITH A STATUTORY DUTY, OF COUNTY, ITS OFFICERS, AGENTS OR EMPLOYEES.
5. The firm agrees to release the County, and any emergency services personnel operating on behalf of the County, from any and all claims for damages done to Company's property, during emergency operations.
6. The firm agrees to waive receipt of notice from the County, of routine maintenance operations in the right of way, or adjoining drainage easements, and to bear the cost of any additional fortifications, barriers, conduits, or

other changes or improvements necessary to protect the public or pipeline facility, that the firm requires under §756.123 Texas Health and Safety Code.

7. The location and description of the proposed line and appurtenances is more fully shown by (number) -1- complete sets of drawings attached to this notice.

8. Construction of this line will begin on or after the 19 day of June, 2024.

SPECIAL PROVISIONS CONCERNING ENERGY UTILITY LINES

If the firm represents that it is a “gas corporation” as defined by Chapter 181, Texas Utilities Code, and/or a “common carrier” as defined by Chapter 111, Texas Natural Resources Code, AND the firm represents that it has the power of eminent domain to place THIS line on the County Right of Way, under Chapter 181, Texas Utilities Code, and/or Chapter 111, Texas Natural Resources Code, then provide the following information:

9. The firm’s Operator Number assigned by the Texas Rail Road Commission: _____.

10. A copy of the firm’s complete application, to the Texas Rail Road Commission, for a T-4 permit, for the pipeline:

Is attached _____. **OR** Will be submitted with T-4 permit _____. (Check One)

OR

No T-4 permit is required for this pipeline because: (describe why no permit is required, ie: “low pressure transmission pipeline of less than 1 mile.”)

11. A copy of the Texas Rail Road Commission T-4 permit for the pipeline:

N/A under # 9 _____ Is attached _____.

Will be submitted when received _____. (Check One)

12. A copy of the firm’s complete PS-48, New Construction Report, to the Texas Rail Road Commission, for the pipeline:

Is attached _____. **OR** Will be submitted when filed with RRC _____. (Check One)

OR

No PS-48 is required for this pipeline because: (describe why no permit is required, ie: “low pressure distribution pipeline of less than 5 miles.”)

A permit granted without the attachments required under items 10-12 is contingent upon the firm obtaining a T-4 permit (if required by the RRC), submitting copies of the T-4 permit and the complete application for the T-4 permit (if required by the RRC), and the PS-48 (if required by the RRC) to Atascosa County, and maintaining the T-4 permit (if required by the RRC).

13. If State or Federal law requires registration and/or signage of the pipeline, Firm agrees to abide by that law, at all points where the pipeline touches the County right of way. If no such law requires registration, and/or signage:

(a) Firm shall at its sole expense, register the line, where it touches the County Road right of way, as an underground facility, with the Texas Underground Facility Notification Corporation, and shall maintain such registration during the entire life of the permit, and any additional time that Company may utilize the line.

(b) Firm shall place and maintain in good repair and condition permanent line markers as close as practical over the line at each crossing of a County Road right of way, in order to assist the County, and utility providers in identifying the exact location of such line. Each such line marker shall be of permanent type construction and contain labeling identifying: (1) the Company; (2) a twenty-four-hour contact telephone for the Company; (3) the appropriate Texas One Call System telephone number; (4) the size of the line, and (5) a description of the product transported in the line; e.g., natural gas, oil or salt water.

(c) Firm shall maintain all such line markers in good condition, shall promptly replace any such line markers that are lost or stolen, and shall promptly repair any such line markers that require re-painting.

By signing below, I certify that I am authorized to represent the FIRM listed below, and that the FIRM agrees to the conditions/provisions included in this permit.

FIRM El Oso Water Supply

By (Print) Tommy De Los Santos

Signature 

Title Operations Manager

Address 4098 South Highway 181 Kenedy TX, 78119

Phone No. 830 299 0256

Fax No. 830 583 3550

To: _____

Roadway _____
Beg. RM _____ Offset _____ End RMOffset _____
County Precincts No. _____ Atascosa County, Texas
Date: _____

UTILITY PERMIT NO. _____

The County of Atascosa, Texas, offers no objection to the location on the right-of-way of your proposed

(Please see attached map)

as shown by accompanied drawings and notice dated _____ except as noted below.

1. It is expressly understood that the County of Atascosa does not, hereby, grant any right, claim, title, or easement in or upon this county road. The firm is cautioned that it should ensure that it has a valid easement from the owner of the land under the county road right of way.
2. It is further understood that the County of Atascosa may require the owner to relocate this line, subject to provisions of governing laws, by giving thirty (30) day written notice.
3. You are requested to notify the appropriate Precinct Commissioner prior to commencement of any routine or periodic maintenance which requires pruning of trees within the highway right-of-way, so that the Commissioner may be made aware and may provide specifications for the extent and methods to govern in trimming, topping, tree balance, type of cuts, painting cuts, and clean up. These specifications are intended to preserve our considerable investment in roadway construction/maintenance.
4. The installation shall not damage any part of the highway and adequate provisions must be made to cause minimum inconveniences to traffic and adjacent property owners. In the event the Owner fails to comply with any or all of the requirements as set forth herein, the County of Atascosa may take such action as it deems appropriate to compel compliance.
5. This permit is _____ is not _____ contingent upon later receipt of a T-4 permit, or T-4 permit and complete application for T-4 permit, or PS-48.

• **General Special Provisions:**

- **Re-vegetation Special Provisions:** In order to minimize erosion and sedimentation resulting from the proposed installation, the project area will be re-vegetated

- in accordance with Standard Specification Item 164 which specifies the appropriate grass seed mix to be used, or
- as indicated on the attachment.

Please notify _____ forty-eight (48) hours prior to starting construction of the line in order that we may have a representative available.

County of Atascosa—Commissioners Court:DATE: _____

By: _____
COUNTY JUDGE

COMMISSIONER, PRECINCT No. 4

COUNTY OF ATASCOSA

**“LIST OF REQUIRED INFORMATION”
FROM (TXDOT)
“SAFETY AND MAINTENANCE OPERATIONS DIVISION MANUAL”**

- 1) Location of proposed installation. (This should include a written description as well as a sketch or drawing. Adequate information, with reference to the nearest highway, street or county road intersection or river or creek crossing should be included.)
- 2) Size and total length of proposed installation.
- 3) Whether the proposed utility installation will parallel or cross roadway right-of-way.
- 4) Whether any paving, riprap, or roadway material is involved.
- 5) Working pressure of pipelines.
- 6) Whether sewer line is gravity flow or pressure.
- 7) Voltage of transmission lines.
- 8) Whether communication cables are copper or fiber optic.
- 9) Type of pipe, encasement, or any other such information.
- 10) Longitude/latitude (GPS points)

Permit applications for high pressure pipelines shall contain the following additional information:

- 1) Diameter
- 2) Wall Thickness
- 3) Material Specifications
- 4) Minimum Yield Strength
- 5) Maximum Operating Pressure of the Pipeline

SUBMIT APPLICATION TO:

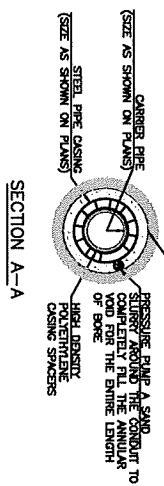
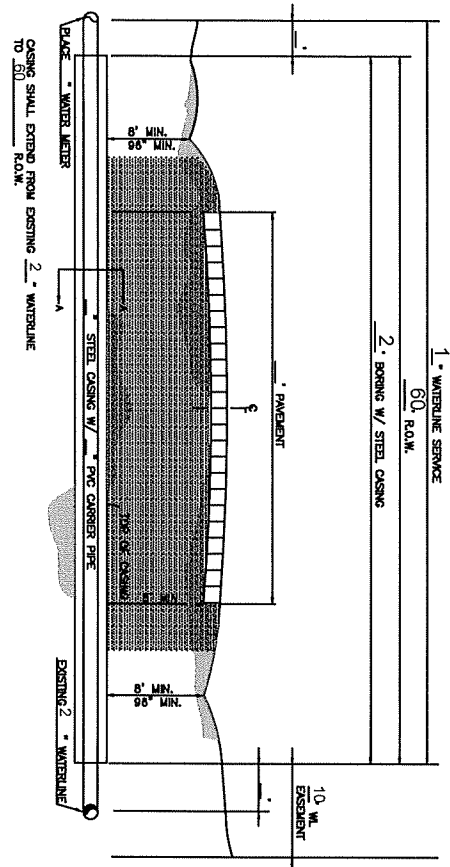
Precinct 1 Commissioner:
Mark Gillespie
830-569-2901
152 Ben Parker
Pleasanton, TX 78064

Precinct 2 Commissioner:
Mark Bowen
830-742-3946
1625 FM 3175
Lytle, TX 78052

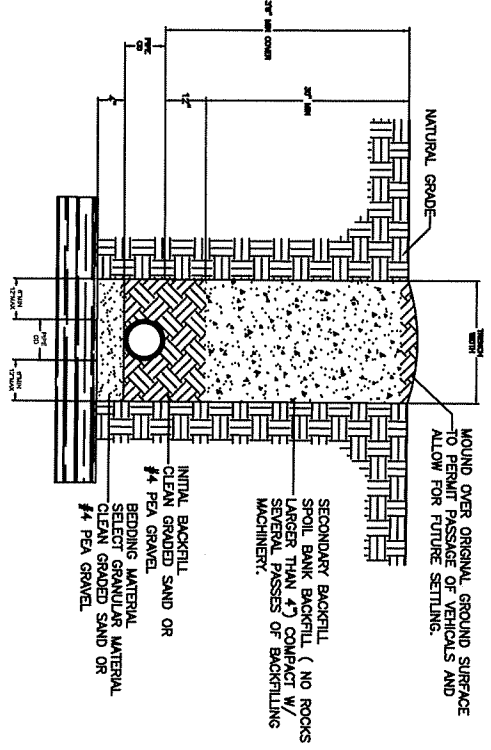
Precinct 3 Commissioner:
Eliseo Perez
830-277-1213
76 Yule Ave
Charlotte, TX 78011

Precinct 4 Commissioner:
Kennard “Bubba” Riley
830-569-1147
384 Shale Rd
Pleasanton, TX 78064

Permit Fees: Residential – No Fee, Commercial - \$500/mile or part of a mile. Checks made payable to Atascosa County.



TYPICAL TRENCH BACKFILL
> 10' FROM PAVEMENT



It is the Contractor's responsibility to see that all signs and barricades are properly installed and maintained. All locations where signs will be located upon the field by the Contractor using the Texas Manual on Uniform Traffic Control Devices, the El Paso WSC and TDDOT barricade and construction standards. Construction Inspector and the Owner's Representative will only be responsible to inspect. Barricades and signs. If in the opinion of the Owner's Representative and the Construction Inspector, the Barricades and signs do not conform to the standards, they shall be removed and replaced with those that are in conformity with the general public, the Construction Inspector shall have the option to stop operations until such time as the conditions are corrected.

TRENCH EXCAVATION SAFETY PROTECTION

CONTRACTOR AND/OR CONTRACTORS INDEPENDENTLY RETAINED EMPLOYEE OR STRUCTURAL ENGINEER SHALL NOTIFY THE UTILITY OWNER OF ANY SAFETY CONCERNS. THESE NOTICES SHALL BE IN WRITING AND SHALL BE FILED WITH THE PROJECT FILES. THE CONTRACTOR SHALL BE RESPONSIBLE FOR THE SAFETY OF ALL PERSONS AND PROPERTY AT ALL TIMES. THE CONTRACTOR SHALL BE RESPONSIBLE FOR THE SAFETY OF ALL PERSONS AND PROPERTY AT ALL TIMES. THE CONTRACTOR SHALL BE RESPONSIBLE FOR THE SAFETY OF ALL PERSONS AND PROPERTY AT ALL TIMES.

CALL AT LEAST 48 HOURS BEFORE DIGGING

AS OF OCT 1, 1988, IT IS TEXAS STATE LAW THAT YOU CONTACT A ONE-CALL SYSTEM BEFORE EXCAVATING. THE EXISTING UTILITY LOCATIONS SHOWN ARE APPROXIMATE ONLY. SOME OF THE LOCATIONS WERE DETERMINED FROM MAPS PROVIDED BY THE RESPECTIVE UTILITY OWNER AND ARE NOT GUARANTEED. UTILITIES NOT SHOWN ON THIS DRAWING MAY EXIST. THE CONTRACTOR SHALL CONTACT THE RESPECTIVE UTILITY OWNER FOR FIELD VERIFICATION AND IS RESPONSIBLE FOR ANY DAMAGES TO AND FOR MAINTENANCE AND PROTECTION OF ALL EXISTING UTILITIES. CONTRACTOR SHALL BE RESPONSIBLE FOR THE SAFETY OF ALL PERSONS AND PROPERTY AT ALL TIMES. THE CONTRACTOR SHALL CALL A UTILITY LOCATOR FOR GENERAL UTILITY LOCATIONS.

REVISIONS		DATE
NO.	DESCRIPTION	

GENERAL WATERLINE SERVICE CROSSING DETAILS & NOTES

WATER SYSTEM IMPROVEMENTS 2024
 FOR THE EL OSO WATER SUPPLY CORPORATION
 FOR LIVE OAK COUNTY TEXAS

COPE ENGINEERING, INC.
 8611 BOTTS LANE
 SAN ANTONIO, TX 78217
 (512) 824-7070 OFFICE
 TEXAS REG. #F-16078
 WWW.COPEENGINEERINGTX.COM



DATE: 2024
 DESIGNED BY: K.S.S.
 DRAWN BY: K.S.S.
 CHECKED BY: B.A.C.
 PAGE: 1 OF 1



Legend

Proposed 60' 2" Steel Casing Bore, with 1" PVC

Ascosca Meter

Ascosca Meter

447

401

401

Google Earth

300 ft

