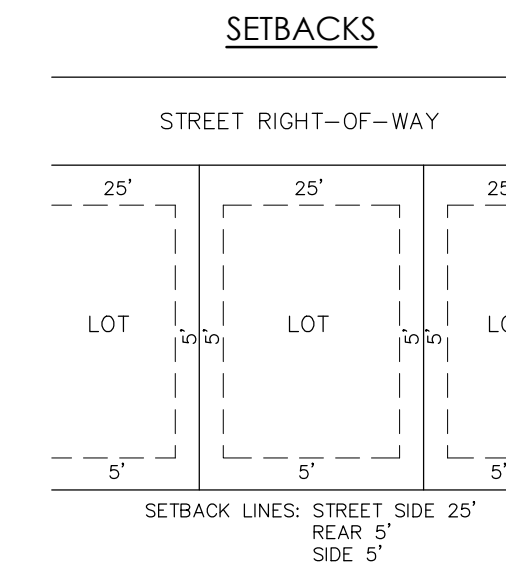
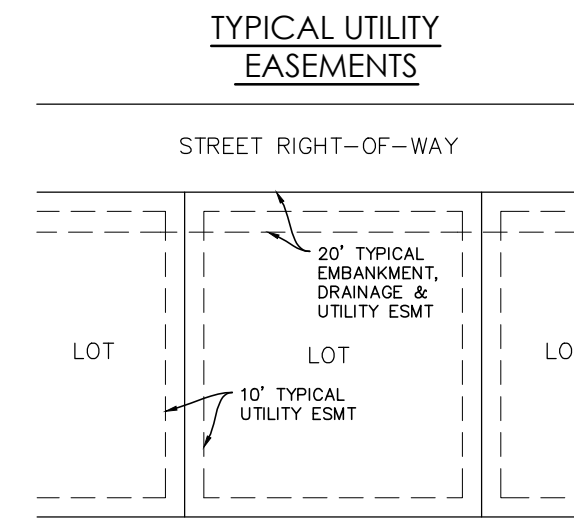


LOCATION MAP
N.T.S.

LEGEND

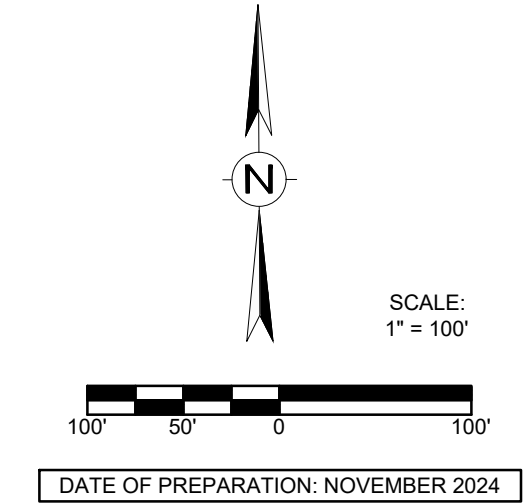
N.T.S.	= NOT TO SCALE
OPR	= OFFICIAL PUBLIC RECORDS
DR	= DEED RECORDS
VOL.	= VOLUME
PG.	= PAGE
ESMT	= EASEMENT
●	= FOUND 1/2" IRON ROD
○	= SET 1/2" IRON ROD "POLLOK & SONS"
=====	= PROPERTY BOUNDARY
-----	= LOT LINE
- - - - -	= EASEMENT LINE
- · - · -	= ADJOINING PROPERTY LINE
- - - - -	= 2' LIDAR CONTOUR

- SURVEYOR NOTES**
- BEARINGS AND COORDINATES SHOWN HEREON ARE BASED ON THE TEXAS STATE PLAN COORDINATE SYSTEM, SOUTH CENTRAL ZONE (4204), NAD83.
 - 1/2" IRON RODS WITH PLASTIC CAP STAMPED "POLLOK & SONS" SET AT ALL CORNERS UNLESS OTHERWISE NOTED.
 - DISTANCES SHOWN HEREON ARE GRID.
- UTILITY NOTES**
- ELECTRIC SERVICE TO BE PROVIDED BY KARNES ELECTRIC.
 - WATER SERVICE PROVIDED BY MCCOY WSC.
 - ALL UTILITY EASEMENTS ARE FOR CONSTRUCTION AND MAINTENANCE (INCLUDING BUT NOT LIMITED TO REMOVAL OF TREES AND OTHER OBSTRUCTIONS), READING METERS AND REPAIR OR REPLACEMENT OF ALL OVERHEAD AND UNDERGROUND UTILITIES.
 - NO BUILDINGS OR OTHER OBSTRUCTIONS OF ANY KIND SHALL BE PLACED ON ANY UTILITY EASEMENTS.
 - EACH LOT WILL BE SERVED BY AN INDIVIDUAL ON-SITE SEWAGE FACILITY (OSSF). INSTALLATION OF THE OSSF WILL BE THE RESPONSIBILITY OF THE INDIVIDUAL PROPERTY OWNER. OBTAIN AN OSSF PERMIT FROM THE COUNTY PRIOR TO INSTALLATION.

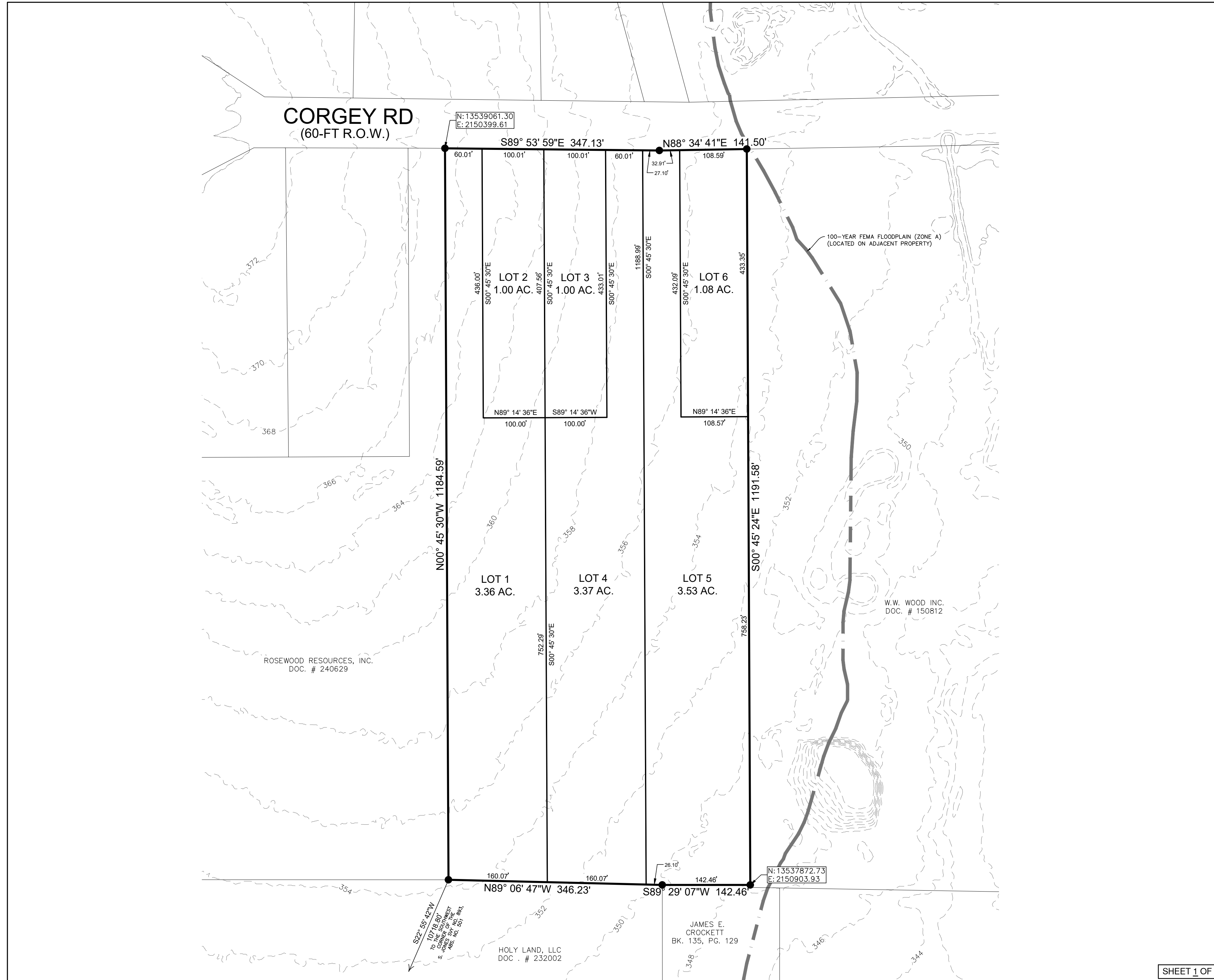


**SUBDIVISION PLAT
ESTABLISHING
INDIO VERDE**

BEING A TOTAL OF 13.32 ACRES, MORE OR LESS, LYING IN THE SAMUEL JONES SURVEY NO. 893, ABSTRACT NO. 501, ATASCOSA COUNTY, TEXAS, BEING THE SAME TRACT OF LAND DESCRIBED IN DOCUMENT NO. 247153, OFFICIAL PUBLIC RECORDS OF ATASCOSA COUNTY, TEXAS.



- ATASCOSA COUNTY SUBDIVISION REGULATION NOTES:**
- THE SUBDIVISION IS LOCATED IN THE PLEASANTON ISD.
 - CONVEYANCE OF LOTS SHALL NOT BE PERMITTED UNTIL THE FINAL PLAT HAS BEEN APPROVED BY THE ATASCOSA COUNTY COMMISSIONERS COURT, AND THE RECORDED PLAT FILED WITH THE COUNTY CLERK.
 - THE MINIMUM DRIVEWAY CULVERT SIZE FOR EACH LOT SHALL NOT BE LESS THAN 18 INCHES.
 - NO STRUCTURE IN THIS SUBDIVISION SHALL BE OCCUPIED UNTIL CONNECTED TO A PUBLIC WATER SYSTEM OR AN INDIVIDUAL WATER SYSTEM, DUE TO DECLINING WATER SUPPLY. PROSPECTIVE PROPERTY OWNERS ARE CAUTIONED BY ATASCOSA COUNTY TO QUESTION THE SELLER CONCERNING GROUNDWATER AVAILABILITY. RAIN WATER COLLECTION IS ENCOURAGED AND IN SOME AREAS MAY OFFER THE BEST RENEWABLE WATER RESOURCE.
 - NO STRUCTURE IN THIS SUBDIVISION SHALL BE OCCUPIED UNTIL CONNECTED TO A PUBLIC SEWER SYSTEM OR TO AN ON-SITE WASTEWATER SYSTEM THAT HAS BEEN APPROVED AND PERMITTED BY THE ATASCOSA COUNTY SANITATION OFFICER.
 - NO STRUCTURE OR DEVELOPMENT WITHIN THE SUBDIVISION MAY BEGIN UNTIL FINAL APPROVAL OF THE PLAT BY ATASCOSA COUNTY COMMISSIONERS COURT AND RECORDING OF THE APPROVED PLAT BY THE COUNTY CLERK.
 - THE LOCATION AND DIMENSIONS OF STREETS AS SET FORTH AND LAID OUT ON THIS PLAT ARE IN ACCORDANCE WITH THE SUBDIVISION AND DEVELOPMENT REGULATIONS OF ATASCOSA COUNTY, TEXAS, AS APPLICABLE.
 - NO HOMES ARE TO BE BUILT OR BROUGHT ONTO THE LOT(S) UNTIL FLOODPLAIN PERMITS HAVE BEEN OBTAINED AND AN APPLICATION FOR SEPTIC PERMIT HAS BEEN SUBMITTED.
 - WATER SERVICE PROVIDED TO BY MCCOY WATER SUPPLY CORPORATION.
 - THIS SUBDIVISION WILL BE SERVED BY MCCOY WATER SUPPLY CORPORATION, 2125 FM 541, MCCOY TX 78111. INFORMATION ON THE MCCOY WATER SUPPLY CORPORATION IS AVAILABLE TO PROSPECTIVE PURCHASERS OF LOTS IN THIS SUBDIVISION IN THE OFFICE OF THE COUNTY CLERK OF ATASCOSA COUNTY, TEXAS.
 - ELECTRIC SERVICE PROVIDED BY KARNES ELECTRIC.
 - IN ORDER TO PROMOTE SAFE USE OF ROADWAYS AND PRESERVE CONDITIONS OF PUBLIC ROADWAYS, NO DRIVEWAY CONSTRUCTED ON ANY LOT WITHIN THIS SUBDIVISION SHALL BE PERMITTED ACCESS ONTO A PUBLICLY DEDICATED ROADWAY UNLESS A DRIVEWAY PERMIT HAS BEEN APPROVED BY THE PRECINCT COMMISSIONER OF ATASCOSA COUNTY OR HIS/HER DESIGNATED REPRESENTATIVE, OR TxDOT FOR DRIVEWAYS ENTERING ONTO STATES ROADS, AND THE DRIVEWAY SHALL BE DESIGNED AND CONSTRUCTED IN ACCORDANCE WITH THE ATASCOSA COUNTY ROAD STANDARDS OR TxDOT STANDARDS, AS APPLICABLE.
 - THE LIMITS OF THIS PLAT DO NOT CONTAIN PORTIONS OF FEMA FLOODPLAIN (ZONE A) AS SHOWN ON FIRM MAP NUMBER 4801300175C EFFECTIVE NOVEMBER 4, 2010.
 - NO LOTS IN THIS PLAT ARE LOCATED WITHIN THE FEMA SPECIAL FLOOD HAZARD AREA.
 - ALL LOTS HAVE BEEN DESIGNED IN COMPLIANCE WITH THE RULES OF ATASCOSA COUNTY FOR ON-SITE SEWAGE FACILITIES.
 - ALL LOTS WITHIN THIS SUBDIVISION ARE LARGER THAN 30,000 SF.
 - TEXAS COMMISSION ON ENVIRONMENTAL QUALITY (TCEQ) REGULATED DEVELOPMENT, AS DEFINED IN ARTICLE II OF THE ATASCOSA COUNTY SUBDIVISION REGULATIONS, ARE PROHIBITED WITHIN THIS DEVELOPMENT.
 - PUBLIC SEWER IS NOT AVAILABLE, THUS SEPTIC IS REQUIRED AND DESIGNED BY REGISTERED SANITARIAN.



CULVERT TABLE

LOT #	MINIMUM CULVERT	PROPERTY INFORMATION
LOTS 1-6	18"	PROPERTY ID: 59706
		LEGAL ACRES: 13.33 AC
		LEGAL DESC.: ABS A00501 S JONES SV-893

NOTE: LOW WATER XING MAY NOT IMPROVE FLOW

LOT SUMMARY TABLE

LOT SIZE	NO. OF LOTS	WATER WELL	COLLECTIVE SEWER	OSSF
< 2.5 AC	3			X
2.5-10 AC	3			
> 10 AC	0			
TOTAL	6			

STATE OF TEXAS
COUNTY OF ATASCOSA

I, RAY L. BACA, DO HEREBY CERTIFY THAT THE INFORMATION CONTAINED ON THIS PLAT PREPARED BY ME, DOES TO THE BEST OF MY KNOWLEDGE, ACCURATELY REFLECT THE GENERAL LOCATION (OR ABSENCE) OF ALL STREAMS, RIVERS, PONDS, LAKES OTHER WATER FEATURES OR ANY SENSITIVE FEATURES AND COMPLIES WITH THE SUBDIVISION AND FLOODPLAIN MANAGEMENT ORDINANCES ADOPTED BY ATASCOSA COUNTY, TEXAS.

PRELIMINARY

LICENSED PROFESSIONAL ENGINEER
RAY L. BACA, P.E. #131313
P.O. BOX 587, PLEASANTON, TX 78064
(830) 570-2628

STATE OF TEXAS
COUNTY OF WILSON

I, LARRY POLLOK, BEING A REGISTERED PROFESSIONAL LAND SURVEYOR IN THE STATE OF TEXAS, DO HEREBY CERTIFY THAT THIS PLAT WAS PREPARED FROM AN ACTUAL AND ACCURATE ON-THE-GROUND SURVEY OF THE LAND SHOWN HEREON, AND THAT THE CORNER MONUMENTS SHOWN HEREON WERE PROPERLY PLACED UNDER MY PERSONAL SUPERVISION, IN ACCORDANCE WITH THE SUBDIVISION REGULATIONS OF ATASCOSA COUNTY, TEXAS.

PRELIMINARY

REGISTERED PROFESSIONAL LAND SURVEYOR
LARRY POLLOK, R.P.L.S. #5186
1008 B ST. FLORESVILLE, TX 78114
830-393-4770

RL BACA
ENGINEERING
TBPELS FIRM NO. F-23628 | P.O. BOX 587 | PLEASANTON, TEXAS 78064
830.570.2628 | RAY@RLBACA.COM

RL BACA PROJECT NO.: 24-156

STATE OF TEXAS
COUNTY OF ATASCOSA

THE OWNER(S) OF THE LAND SHOWN ON THIS PLAT, IN PERSON OR THROUGH A DULY AUTHORIZED AGENT, DEDICATES TO THE USE OF THE PUBLIC, EXCEPT AREAS IDENTIFIED AS PRIVATE, FOREVER ALL STREETS, ALLEYS, PARKS, WATERCOURSES, DRAINS, EASEMENTS, A PUBLIC PLACES THEREON SHOWN FOR THE PURPOSES AND CONSIDERATION HEREIN EXPRESSED. ADDITIONALLY, THE OWNERS AGREE TO EXTEND PUBLIC UTILITIES TO EACH PLATTED LOT BEFORE SAID LOT IS SOLD.

OWNER:
INDIO VERDE, LLC
105 KEYSTONE COVE
GEORGETOWN, TX 78633
214-632-7225
REGISTERED AGENT: WAYNE CORLEY

OWNER: BRUCE WAYNE CORLEY

SWORN TO AND SUBSCRIBED BEFORE ME THIS ____ DAY OF _____, A.D. 2024.

NOTARY PUBLIC

CERTIFICATE OF COUNTY ATTORNEY

ALL REQUIREMENTS OF THE SUBDIVISION ORDER CURRENTLY IN EFFECT HAVE BEEN MET ACCORDING TO MY BEST KNOWLEDGE AND BELIEF, AND THIS PLAT IS APPROVED FOR FINAL SUBMISSION.

ASSISTANT COUNTY ATTORNEY - TRENT ROWELL

CERTIFICATE OF THE PRECINCT COMMISSIONER

I, THE UNDERSIGNED COMMISSIONER IN THE PRECINCT IN WHICH THE LAND SUBDIVIDED ACCORDING TO THE PLAT TO WHICH THIS CERTIFICATE IS PRESENTED, HEREBY CERTIFY THAT I HAVE REVIEWED THE SAID PLAT AND THAT ALL REQUIREMENTS OF ATASCOSA COUNTY FOR THE PRESENTATION OF THE PLAT FOR FINAL APPROVAL HAVE BEEN FULLY MET TO THE BEST OF MY KNOWLEDGE AND BELIEF.

PRECINCT 4 COMMISSIONER - KENNARD "BUBBA" RILEY

COMMISSIONERS COURT APPROVAL

APPROVED BY THE COMMISSIONERS COURT OF ATASCOSA COUNTY, TEXAS, THIS ____ DAY OF _____, 2024 A.D.

ATASCOSA COUNTY JUDGE - WELDON P. CUDE

PRECINCT 1 COMMISSIONER - MARK GILLESPIE

PRECINCT 2 COMMISSIONER - MARK BOWEN

PRECINCT 3 COMMISSIONER - ELISEO PEREZ

PRECINCT 4 COMMISSIONER - KENNARD "BUBBA" RILEY