

LEGEND

- D.R. = DEED RECORDS OF ATASCOSA COUNTY, TEXAS
- ESMT = EASEMENT
- N/S = NOT TO SCALE
- OPR = OFFICIAL PUBLIC RECORDS OF REAL PROPERTY OF ATASCOSA COUNTY, TEXAS
- NPC = NEW PLAT CABINET OF ATASCOSA COUNTY, TEXAS
- P/GS = PAGES
- R.O.W. = RIGHT-OF-WAY
- VOL. = VOLUME
- 222 LOT NUMBER
- 501 ACRES GROSS LOT ACREAGE
- = FOUND STEEL ROD MONUMENT
- = FOUND PIPE CORNER POST
- = SET 5/8" STEEL ROD MONUMENT WITH CAP STAMPED "RAKOWITZ ENGINEERING & SURVEYING"
- = PROPERTY LINE
- - - = LOT LINE
- · - · = ADJONER
- · - · - · = EXISTING CONTOUR
- ◇ = 50' ELECTRIC TRANSMISSION LINE RIGHT-OF-WAY (VOL. 298, PGS. 147-148 D.R.)

- ATASCOSA COUNTY SUBDIVISION REGULATION NOTES:**
- THE SUBDIVISION IS IN THE PLEASANTON ISD.
 - CONVEYANCE OF LOTS SHALL NOT BE PERMITTED UNTIL THE FINAL PLAT HAS BEEN APPROVED BY THE ATASCOSA COUNTY COMMISSIONERS COURT, AND THE RECORDED PLAT FILED WITH THE COUNTY CLERK.
 - IF A CULVERT IS INSTALLED, THE MINIMUM DRIVEWAY CULVERT SIZE FOR EACH LOT SHALL NOT BE LESS THAN 18 INCHES. IF A CULVERT IS NOT INSTALLED, THEN MAKE SURE DRIVEWAY IS CONSTRUCTED IN A MANNER TO NOT BLOCK UPGRADIENT WATER.
 - NO STRUCTURE IN THIS SUBDIVISION SHALL BE OCCUPIED UNTIL CONNECTED TO A PUBLIC WATER SYSTEM OR AN INDIVIDUAL WATER SYSTEM. DUE TO DECLINING WATER SUPPLY, PROSPECTIVE PROPERTY OWNERS ARE CAUTIONED BY ATASCOSA COUNTY TO QUESTION THE SELLER CONCERNING GROUNDWATER AVAILABILITY. RAIN WATER COLLECTION IS ENCOURAGED AND IN SOME AREAS MAY OFFER THE BEST RENEWABLE WATER RESOURCE.
 - NO STRUCTURE IN THIS SUBDIVISION SHALL BE OCCUPIED UNTIL CONNECTED TO A PUBLIC SEWER SYSTEM OR TO AN ON-SITE SEWAGE FACILITY THAT HAS BEEN APPROVED AND PERMITTED BY THE ATASCOSA COUNTY SANITATION OFFICER.
 - ALL LOTS HAVE BEEN DESIGNED IN COMPLIANCE WITH THE RULES OF ATASCOSA COUNTY FOR ON-SITE SEWAGE FACILITIES.
 - NO STRUCTURE OR DEVELOPMENT WITHIN THE SUBDIVISION MAY BEGIN UNTIL FINAL APPROVAL OF THE PLAT BY ATASCOSA COUNTY COMMISSIONERS COURT AND RECORDING OF THE APPROVED PLAT BY THE COUNTY CLERK.
 - THE LOCATION AND DIMENSIONS OF STREETS AS SET FORTH AND LAID OUT ON THIS PLAT ARE IN ACCORDANCE WITH THE SUBDIVISION AND DEVELOPMENT REGULATIONS OF ATASCOSA COUNTY, TEXAS.
 - NO HOMES ARE TO BE BUILT OR BROUGHT ON TO THE LOT(S) UNTIL FLOODPLAIN PERMITS HAVE BEEN OBTAINED AND AN APPLICATION FOR SEPTIC PERMIT HAS BEEN SUBMITTED.
 - WATER SERVICE PROVIDED TO MARIO S & ERNESTINE R CHAPA BY MCCOY WATER SUPPLY CORPORATION.
 - ELECTRIC SERVICE PROVIDED TO MARIO S & ERNESTINE R CHAPA BY KARNES ELECTRIC CO-OP INC.
 - IN ORDER TO PROMOTE SAFE USE OF ROADWAYS AND PRESERVE THE CONDITIONS OF PUBLIC ROADWAYS, NO DRIVEWAY CONSTRUCTED ON ANY LOT WITHIN THIS SUBDIVISION SHALL BE PERMITTED ACCESS ONTO A PUBLICLY DEDICATED ROADWAY UNLESS A DRIVEWAY PERMIT HAS BEEN APPROVED BY THE PRECINCT COMMISSIONER OF ATASCOSA COUNTY OR HIS OR HER DESIGNATED REPRESENTATIVE, OR TEXAS DEPARTMENT OF TRANSPORTATION FOR DRIVEWAYS ENTERING ONTO STATE ROADS, AND THE DRIVEWAY SHALL BE DESIGNED AND CONSTRUCTED IN ACCORDANCE WITH THE ATASCOSA COUNTY ROAD STANDARDS OR TxDOT STANDARDS, AS APPLICABLE.
 - THIS SUBDIVISION WILL BE SERVED BY MCCOY WATER SUPPLY CORPORATION, 65 PARKFIELD DRIVE, PLEASANTON, TX 78064. INFORMATION ON THE MCCOY WATER SUPPLY CORPORATION IS AVAILABLE TO PROSPECTIVE PURCHASERS OF LOTS IN THIS SUBDIVISION IN THE OFFICE OF THE COUNTY CLERK OF ATASCOSA COUNTY, TEXAS.

SURVEYOR NOTES:

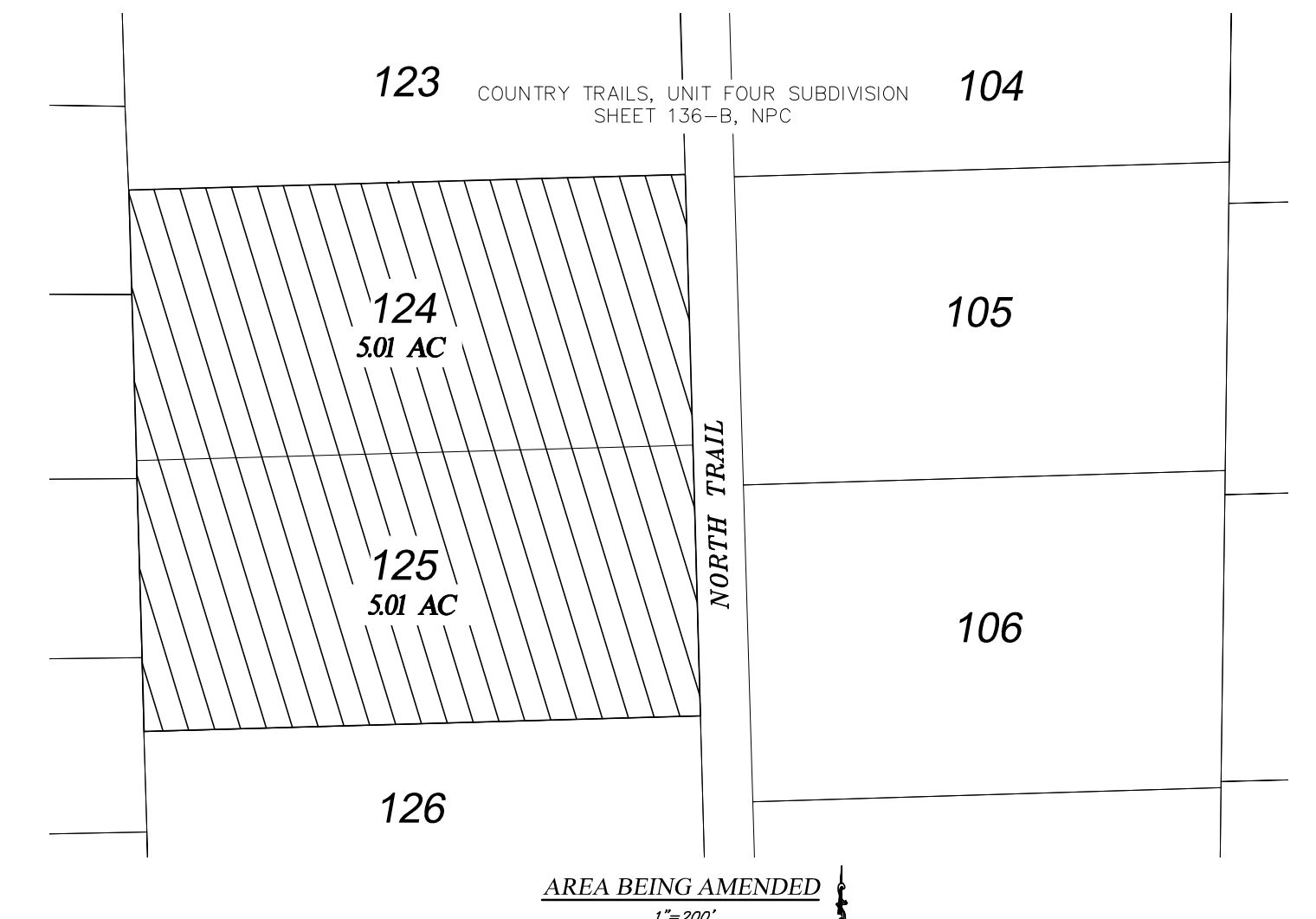
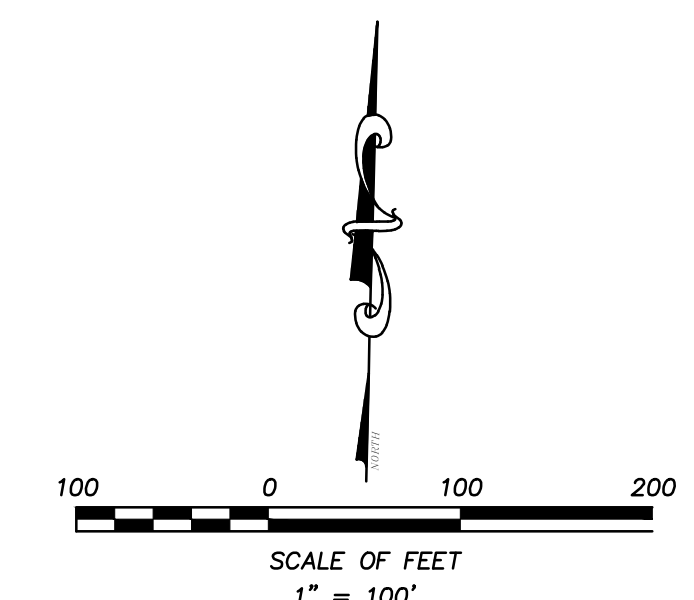
- THE BASIS OF BEARING FOR THIS PLAT IS GRID NORTH, TEXAS STATE PLANE COORDINATE SYSTEM, NAD 83 (2011), SOUTH CENTRAL ZONE.
- 5/8" STEEL ROD MONUMENT WITH CAP STAMPED "RAKOWITZ ENGINEERING AND SURVEYING" SET AT ALL CORNERS UNLESS OTHERWISE NOTED.

SETBACK NOTES:

FROM VOL. 769, PGS. 299-300 D.R., BUILDING SETBACKS TO BE AS FOLLOWS FOR ALL LOTS:
 100' FRONT (STREET SIDE)
 20' BACK
 20' SIDE

FLOODPLAIN NOTE:

THIS PLAT IS NOT WITHIN FEMA FLOODPLAIN PER FEMA FIRM MAP NUMBER 4801300350C EFFECTIVE NOVEMBER 4, 2010.



AREA BEING AMENDED

AMENDMENTS ARE AS FOLLOWS:

TO RE-LOCATE THE INTERIOR LOT LINE BETWEEN LOTS 124 AND 125 OF COUNTRY TRAILS, UNIT FOUR SUBDIVISION, THE AMENDMENT DOES NOT REMOVE RECORDED COVENANTS OR RESTRICTIONS RECORDED IN VOL. 769, PGS. 299-300 D.R.

PROPERTY INFORMATION

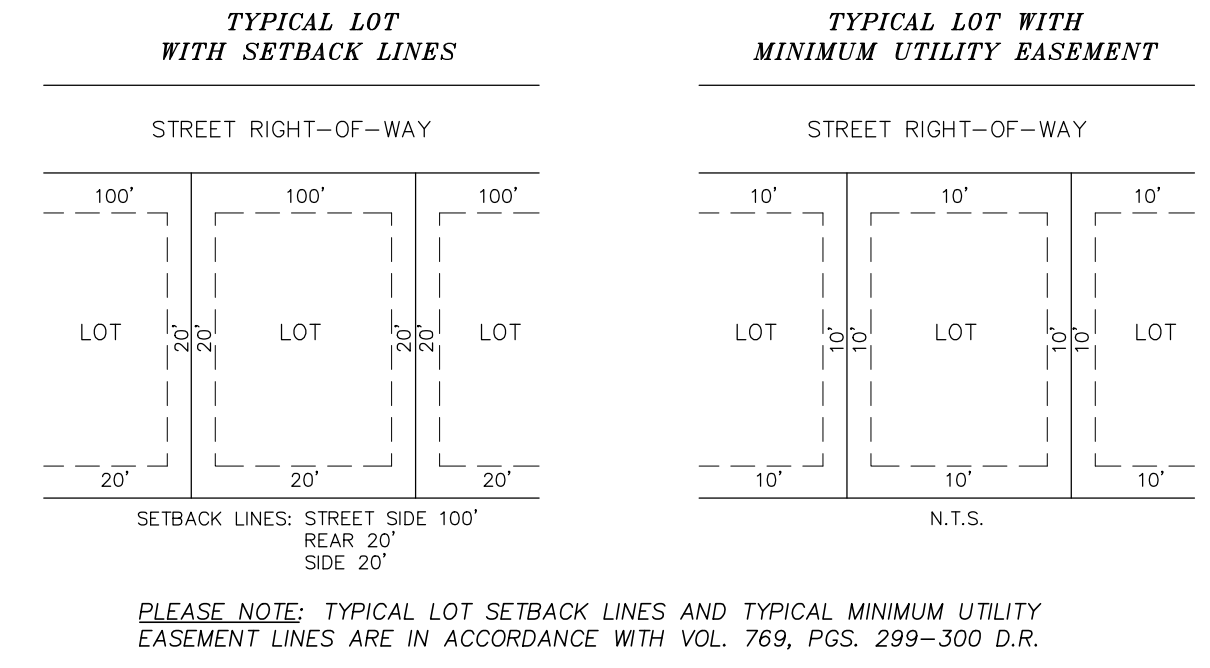
PROPERTY ID: 22012
 LEGAL ACRES: 5.01
 LEGAL DESC.: COUNTRY TRAILS LOT 124 5.01

PROPERTY INFORMATION

PROPERTY ID: 22013
 LEGAL ACRES: 5.01
 LEGAL DESC.: COUNTRY TRAILS LOT 125 5.01

PLAT INCLUDES 0 LF STREET

LOT SUMMARY TABLE				
LOT SIZE	NO. OF LOTS	WATER WELL	COLLECTIVE SEWER	OSFS
< 2.5 AC				
2.5-10 AC	2			2
> 10 AC				
TOTAL	2			2



THE OWNER OF THE LAND SHOWN ON THIS PLAT, IN PERSON OR THROUGH A DULY AUTHORIZED AGENT, DEDICATES THE USE OF THE PUBLIC, EXCEPT AREAS IDENTIFIED AS PRIVATE, FOREVER ALL STREETS, ALLEYS, PARKS, WATERCOURSES, DRAINS, EASEMENTS, AND PUBLIC PLACES THEREON SHOWN FOR THE PURPOSE AND CONSIDERATION THEREIN EXPRESSED. ADDITIONALLY, THE OWNERS AGREE TO EXTEND PUBLIC UTILITIES LISTED ON THIS PLAT ADJACENT TO EACH PLATTED LOT BEFORE SAID LOT IS SOLD.

OWNER: MARIO S CHAPA
 1090 NORTH TRAIL
 PLEASANTON, TX 78064

STATE OF TEXAS §
 COUNTY OF ATASCOSA §

BEFORE ME, THE UNDERSIGNED AUTHORITY ON THIS DAY PERSONALLY APPEARED _____, KNOWN TO ME TO BE PERSON WHOSE NAME IS SUBSCRIBED TO THE FOREGOING INSTRUMENT AND ACKNOWLEDGED TO ME THAT HE EXECUTED THE SAME FOR THE PURPOSES AND CONSIDERATIONS GIVEN UNDER MY HAND AND SEAL OF OFFICE. DATED THIS ____ DAY OF _____, 20__ A.D.

NOTARY PUBLIC

THE STATE OF TEXAS §
 COUNTY OF ATASCOSA §

THE OWNER OF THE LAND SHOWN ON THIS PLAT, IN PERSON OR THROUGH A DULY AUTHORIZED AGENT, DEDICATES THE USE OF THE PUBLIC, EXCEPT AREAS IDENTIFIED AS PRIVATE, FOREVER ALL STREETS, ALLEYS, PARKS, WATERCOURSES, DRAINS, EASEMENTS, AND PUBLIC PLACES THEREON SHOWN FOR THE PURPOSE AND CONSIDERATION THEREIN EXPRESSED. ADDITIONALLY, THE OWNERS AGREE TO EXTEND PUBLIC UTILITIES LISTED ON THIS PLAT ADJACENT TO EACH PLATTED LOT BEFORE SAID LOT IS SOLD.

OWNER: ERNESTINE R CHAPA
 1090 NORTH TRAIL
 PLEASANTON, TX 78064

STATE OF TEXAS §
 COUNTY OF ATASCOSA §

BEFORE ME, THE UNDERSIGNED AUTHORITY ON THIS DAY PERSONALLY APPEARED _____, KNOWN TO ME TO BE PERSON WHOSE NAME IS SUBSCRIBED TO THE FOREGOING INSTRUMENT AND ACKNOWLEDGED TO ME THAT HE EXECUTED THE SAME FOR THE PURPOSES AND CONSIDERATIONS GIVEN UNDER MY HAND AND SEAL OF OFFICE. DATED THIS ____ DAY OF _____, 20__ A.D.

NOTARY PUBLIC

CERTIFICATE OF THE PRECINCT COMMISSIONER

I, THE UNDERSIGNED COMMISSIONER IN THE PRECINCT IN WHICH THE LAND SUBDIVIDED ACCORDING TO THE PLAT TO WHICH THIS CERTIFICATE IS PRESENTED, HEREBY CERTIFY THAT I HAVE REVIEWED THE SAID PLAT AND THAT ALL REQUIREMENTS OF ATASCOSA COUNTY FOR THE PRESENTATION OF THE PLAT FOR FINAL APPROVAL HAVE BEEN FULLY MET TO THE BEST OF MY KNOWLEDGE AND BELIEF.

COMMISSIONER PRECINCT 4

CERTIFICATE OF FINAL APPROVAL

APPROVED BY THE COMMISSIONERS COURT OF ATASCOSA COUNTY, TEXAS, THIS ____ DAY OF _____, 20__ A.D.

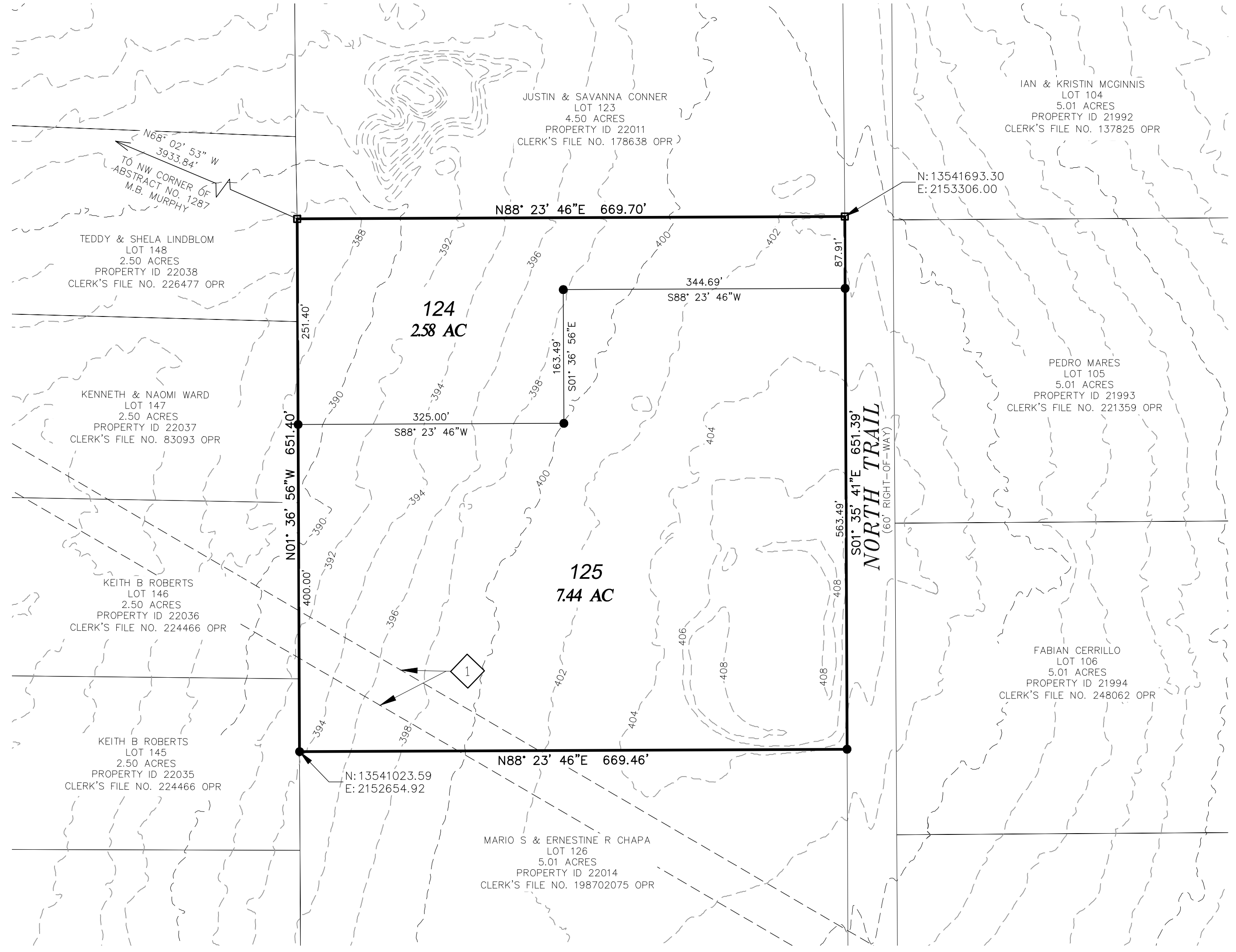
ATASCOSA COUNTY JUDGE

COMMISSIONER PRECINCT 1 COMMISSIONER PRECINCT 2
 COMMISSIONER PRECINCT 3 COMMISSIONER PRECINCT 4

CERTIFICATE OF COUNTY ATTORNEY

ALL REQUIREMENTS OF THE SUBDIVISION ORDER CURRENTLY IN EFFECT HAVE BEEN MET ACCORDING TO MY BEST KNOWLEDGE AND BELIEF, AND THIS PLAT IS APPROVED FOR FINAL SUBMISSION.

COUNTY ATTORNEY



THE STATE OF TEXAS
 COUNTY OF ATASCOSA

KNOW ALL MEN BY THESE PRESENTS:

THAT I, WALT F. RAKOWITZ, BEING A REGISTERED PROFESSIONAL LAND SURVEYOR, REGISTERED IN THE STATE OF TEXAS, DO HEREBY CERTIFY THAT THIS PLAT WAS PREPARED FROM AN ACTUAL AND ACCURATE ON-THE-GROUND SURVEY OF THE LAND SHOWN HEREON, AND THAT THE CORNER MONUMENTS SHOWN HEREON WERE PROPERLY PLACED UNDER MY PERSONAL SUPERVISION, IN ACCORDANCE WITH THE SUBDIVISION REGULATIONS OF ATASCOSA COUNTY, TEXAS.

PRELIMINARY

WALT F. RAKOWITZ
 REGISTERED PROFESSIONAL LAND SURVEYOR
 NO. 6435, STATE OF TEXAS
 515 W. OAKLAWN STE. A
 PLEASANTON, TEXAS 78064

THE STATE OF TEXAS
 COUNTY OF ATASCOSA

I, STEPHEN G. LASKOWSKI, DO HEREBY CERTIFY THAT THE INFORMATION CONTAINED ON THIS PLAT PREPARED BY ME, DOES TO THE BEST OF MY KNOWLEDGE ACCURATELY REFLECT THE GENERAL LOCATION (OR ABSENCE) OF ALL STREAMS, RIVERS, PONDS, LAKES, OTHER WATER FEATURES OR ANY SENSITIVE FEATURES AND COMPLIES WITH THE SUBDIVISION AND FLOODPLAIN MANAGEMENT ORDINANCES ADOPTED BY ATASCOSA COUNTY, TEXAS.

PRELIMINARY

STEPHEN G. LASKOWSKI
 LICENSED PROFESSIONAL ENGINEER
 NO. 133002, STATE OF TEXAS
 515 W. OAKLAWN STE. A
 PLEASANTON, TEXAS 78064



Texas Registered Engineering Firm
 F-9155
 Texas Registered Surveying Firm
 101812-00

ENGINEER & SURVEYOR:
 RAKOWITZ ENGINEERING AND SURVEYING
 515 W OAKLAWN, SUITE A
 PLEASANTON, TX 78064
 (830) 281-4060

OWNER:
 MARIO S & ERNESTINE R CHAPA
 1090 NORTH TRAIL
 PLEASANTON, TX 78064
 (830) 480-9051

**AMENDING PLAT OF LOTS 124 & 125,
 COUNTRY TRAILS, UNIT FOUR SUBDIVISION**

BEING A TOTAL OF 10.02 ACRES, BEING ALL OF LOTS 124 & 125 OF THE COUNTRY TRAILS, UNIT FOUR SUBDIVISION, DESCRIBED AND ESTABLISHED IN SHEETS 136-A & 136-B OF THE NEW PLAT CABINET OF ATASCOSA COUNTY, TEXAS, AND ALSO RECORDED IN CLERK'S FILE NO. 198700259 AND NO. 198800756, OFFICIAL PUBLIC RECORDS, ATASCOSA COUNTY, TEXAS, AND ALSO LYING IN THE M.B. MURPHY SURVEY NO. 604, ABSTRACT NO. 1287, ATASCOSA COUNTY, TEXAS.

NO.	REVISION	DATE	BY
1	PLAT CREATED	02/27/25	SGL
2	PLAT UPDATED	03/27/25	SGL

Date: Mar 27, 2025, 2:16pm, User: ID: C4202025-1, File: K:\Projects\2025\25-3541\North Trail Amending Plat\CV\25-3541 Master.dwg