

INSTRUCTIONS FOR APPLICATION FOR PIPELINE CROSSING PERMIT

BASIC INFORMATION: Find attached an application for pipeline permit to cross county roads in Atascosa County. Contact the county judge's office to determine in which commissioner precinct your crossing will be located.

Contact the County Commissioner so the proposed crossing can be discussed and to determine/confirm amount of crossing fee(s). After the commissioner has been contacted, the crossing surveyed and the fee amount confirmed, the application needs to be signed, in the presence of a notary, and then submitted to Atascosa County Commissioners Court for approval.

The fully executed application and check for fees must be received in the office of the County Judge BEFORE it will be placed on the agenda. The deadline for receipt of agenda items is NOON on the Thursday before Commissioner's Court Meeting. Contact this office for the next scheduled meeting and date of posting.

REPRESENTATION AT COMMISSIONERS COURT MEETING: A representative should accompany the application to the meeting in the event the court has questions unless previous arrangements have been made with the individual County Commissioner.

FEE: A fee is required for each crossing. Additional fees may be required. See application for further information on fees. Fees can be paid and application/permit will be filed with the Atascosa County Clerk. **MAKE CHECKS PAYABLE TO: ATASCOSA COUNTY.**

PLAT: The crossing location must be surveyed and a plat provided for each crossing. Provide the plat along with the fully executed application.

NOTE: BE ADVISED THERE IS A PENALTY FOR INSTALLING A PIPELINE ACROSS A COUNTY ROAD WITHOUT OBTAINING A PERMIT.

THERE IS ALSO A 90 DAY TERM OF CONTRACT ON THE APPLICATION WHICH INCLUDES REAPPLICATION AND REPAYMENT OF FEES IF THE APPLICATION EXPIRES BEFORE THE PIPELINE IS INSTALLED.

UPON COMMISSIONERS COURT APPROVAL THE COUNTY CLERK'S OFFICE WILL PROVIDE YOU WITH A FULLY EXECUTED COPY OF THE PERMIT AND RECEIPT FOR PAYMENT. PLEASE PROVIDE RETURN CONTACT INFORMATION ON PAGE 3 OF 3 OF THE PERMIT. THE INFORMATION YOU PROVIDE THERE WILL BE USED TO RETURN THE FULLY EXECUTED COPIES AND RECEIPT FOR YOUR RECORDS.

FEE SCHEDULE:

APPLICATION FEE: \$500.00

COST PER YARD OR ANY PART THEREOF OF A CROSSING EXCEEDING 50 FEET: \$32.00

AMENDMENT OF PERMIT: \$250.00

EACH 6 MONTH EXTENSION OF PERMIT: \$ 200.00

PENALTY FEE FOR INSTALLATION OF PIPELINE WITHOUT A PERMIT: \$5000.00

ATASCOSA COUNTY PIPELINE PERMIT

X ORIGINAL APPLICATION AMENDMENT 6 MONTH EXTENSION

ON THIS THE 17th day of March, 2025, A.D., the undersigned "Company", does hereby make application to use the hereinafter described lands belonging to Atascosa County, Texas, for the purposes of constructing, maintaining, operating or repairing mains or lines for the transportation of natural gas or other hydrocarbons across said lands as shown on plat attached hereto and made a part hereof.

In consideration of the \$500.00 application fee, plus a \$5,000 penalty fee if said pipeline has been installed prior to this application being presented to and approved by Atascosa County Commissioners Court and the further consideration of: (1) \$32.00 per yard or any part thereof for any part of a crossing exceeding fifty (50) feet; (2) \$250 for any amendment of this permit; and (3) \$200.00 for each 6 month extension of this permit to be paid by Company and the County's granting permission to make use of the lands above described for the purposes aforesaid, the undersigned Company agrees that such use shall be subject to the following terms, covenants and conditions, to-wit:

I.

No main or line shall ever be laid or maintained by the Applicant in such manner as to interfere with the construction, maintenance or repair of roads, (STATE or COUNTY) and in the event it shall develop that any main or line hereafter to be laid by the Applicant in any manner interferes with the construction, maintenance or repair of any existing road (STATE or COUNTY) because of the depth at which the same has been laid, or for any other reason, the Applicant, upon request of the Commissioners Court, shall promptly change or alter, at Applicant's sole expense, such main or line, in such manner that the same will no longer interfere with such construction, maintenance or repair.

II.

It is understood that no main or line shall ever be laid by Applicant in such a way or manner as to interfere with traffic, so as to interfere with any drainage now or hereafter to be affected on or along such road and that no main or line shall ever be laid or maintained by the Applicant in such a way as to constitute a danger or hazard or to become a nuisance of any kind to anyone using any road or living in the vicinity thereof.

It is understood that no main or line shall ever be laid by Applicant in such a way or manner to run parallel to the county road within the county right-of-way.

III.

The Applicant further agrees that it shall in no way enter upon any property hereby affected for the purpose of constructing, laying or repairing any main or line now existing or hereafter to exist unless it shall have first submitted to the Commissioners Court of Atascosa County, plans, sections and such description of construction, laying, maintenance or repair, as to fully describe the same.

IV.

It is further understood and agreed that all lines crossing any County Road shall be either jacked, bored or driven under surfaced portion of the roadway; and that the section of line placed through boring shall extend

the full width of the surfacing; and that all pipelines under such roads shall be placed through an iron or other approved casing of approximately two inches larger in diameter than the pipeline; or, as an alternative to casing, Applicant may install a heavier walled carrier pipe beneath the roadway; provided, however, that in either instance the installation shall meet all the requirements of the Department of Transportation as set forth in Title 49, Code of Federal Regulations, Part 192, and/or those same regulations as adopted by Texas Railroad Commission and any other regulations promulgated by the Texas Railroad Commission under the authority of V.T.C.S. Art. 6053-1; and provided further that the County Commissioner in whose precinct the crossing is being made, with the concurrence of the Commissioners Court, may require that the carrier pipe be cased beneath the roadway when in his opinion the best interests of Atascosa County would be served thereby. Said pipeline shall have at least forty-two (42) inches of cover unless special permission to the contrary is obtained from the Commissioners Court of Atascosa County. Said pipeline crossing shall be placed within 10 Degrees of Perpendicular (80° to 100°) to the roadway.

V.

The Applicant further agrees, in connection herewith, to save and hold harmless the said County against any and all liability that it may have or appear to have to any person whomsoever by reason of any act or thing that Applicant, its agents, servants, employees and contractors may do or cause to be done in the premises.

VI.

In consideration of the granting of the privilege hereby petitioned for, Applicant agrees that whenever it shall in any manner damage any County Road or other structure by reason of any operation hereunder, it will immediately, at its own expense, restore the same to the condition that the same was in before the damage took place. Applicant further especially agrees that whenever the County Commissioners Court shall notify it in writing that it, its agents, servants, employees and contractors have damaged any road, or other structure, Applicant will commence the restoration thereof, in accordance with the terms hereof, within forty-eight (48) hours after the receipt of such notice, and prosecute such restoration to completion, diligently and continuously, and that in the event of its failure in such event to begin such restoration or repair within the time aforesaid, or in the event of its failure to therefore prosecute the same to completion, diligently and continuously, the Commissioners Court or its representative of said County, may take over the making of such restoration or repair with County employees, or through a private contractor, and complete and effect such repair or restoration at the expense of the Applicant and that the action of the County Commissioners Court, or its representative, in making such restoration or repair shall be binding upon the Applicant, and such Commissioners Court estimate or statement of the cost and expense incurred in making such repair or restoration shall be final, conclusive and binding upon the Applicant.

VII.

It is further agreed that in the event Applicant enters upon any property hereby affected for the purpose of construction, laying or repairing any main or line of Applicant, now existing or hereafter to exist, in connection with any State road or highway, that Applicant shall comply with all conditions and requirements of the Texas State Highway Department or its authorized representative with reference to any matter pertaining to any such purposes.

VIII.

[REDACTED]

IX.

It is further agreed that the order of the Commissioners Court granting this application shall be and does constitute acceptance on the part of the County of the offer hereby made, and said order and this application shall constitute a contract between the parties hereto their heirs, assigns, representatives and successors according to the terms hereof.

X.

This application for pipeline permit shall expire 90 days after the same is approved by motion and order entered into Commissioners Court Records of Atascosa County, Texas. After expiration of the same, a new

application for pipeline permit and payment of fees shall be required from the applicant if the pipeline has not been installed prior to the expiration date of this permit.

IN WITNESS WHEREOF, the Applicant has caused this instrument to be executed on this the ____ day of _____, 20 ____ A.D.

After approval the fully executed permit should be returned to:

Phillip Gunn
1922 Dry Creek Way, Suite 116
San Antonio, TX 78259
pgunn@entrustsol.com

Submitted by Phillip Gunn of ENTRUST Solutions Group, 1922 Dry Creek Way, Ste 116, San Antonio, TX 78259 on behalf of Spectrum a Franchise Utility Company. Work will be performed by a Contractor along with Spectrum's Construction Coordinator
pgunn@entrustsol.com | 303-788-9168

ENTRUST Solutions Group
Company
By: Phillip Gunn for Spectrum

CORPORATE ACKNOWLEDGMENT

THE STATE OF TEXAS
COUNTY OF _____

BEFORE ME, the undersigned authority, in and for said County, Texas, on this day personally appeared _____ known to me to be the person and officer whose name is subscribed to the foregoing instrument and acknowledged to me that the same was the act of the said _____, a corporation, and that he executed the same as the act of such corporation for the purposes and consideration therein expressed, and in the capacity therein stated.

GIVEN UNDER MY HAND AND SEAL OF OFFICE, this the ____ day of _____, 20 ____ A.D.

Notary Public in and for _____
County, Texas
Commission expires: _____

*****FOR COUNTY USE ONLY*****
County Road: _____ Comm. Pct. No.: _____ Dia. Line _____

Examined and approved in open Commissioners Court on this the ____ day of _____, 20 ____

By: _____ Weldon P. Cude, Atascosa County Judge

This permit Expires on the ____ day of _____, 20 ____



MEMORANDUM OF PAYMENT FOR DAMAGES TO ATASCOSA COUNTY

KNOW ALL MEN BY THESE PRESENTS:

Comes now Spectrum Gulf Coast, LLC, hereafter known as Payor and Atascosa County, Texas, hereafter known as Atascosa County.

Whereas Payor is extensively utilizing the roads of Atascosa County, Texas, for the economic benefit of Payor; and

Whereas Atascosa County is a political subdivision of the State of Texas which maintains certain roads within Atascosa County; and

Whereas Atascosa County has limited resources for the maintenance of such roads; and

Whereas Atascosa County is authorized to act and does act by and through the Commissioners Court of Atascosa County, pursuant to V.T.C.A. Local Government Code Section 81.032 and V.T.C.A., Transportation Code Section 252.214 to accept donations of property or funds.

THEREFORE:

Payor does hereby pay and transfer to Atascosa County the materials and/or funds described below:

It is the expectation of the Payor that the materials and/or funds donated to Atascosa County will be used for the repair, maintenance and upgrade of roads or facilities described below; however, Atascosa County makes no specific warranty for the use of the funds or materials paid:

Materials and/or funds paid are not subject to return to the Payor by Atascosa County.

For a payment to be accepted, such payment, subsequent to being offered, must be accepted and approved by the Commissioners Court of Atascosa County in an open session of the Commissioners Court of Atascosa County.

Said funds shall be paid to the County for disbursement pursuant to any conditions delineated or approved by the Commissioners Court.

Payor, by executing this Memorandum of Payment For Damages to Atascosa County agrees and understands that this document contains all terms of the donation and this is not a contract or a settlement.

Spectrum Gulf Coast, LLC
Printed Name of Payor (If Company or Business Entity)

Paul R. Arredondo II
Printed Name of Payor's Authorized Agent

[Signature]
Signature of Payor or Payor's Authorized Agent

4/1/2025
Date

Approved and Accepted by:
Commissioners Court

Date

Weldon P. Cude, County Judge

Mark Gillespie, Commissioner Pct 1

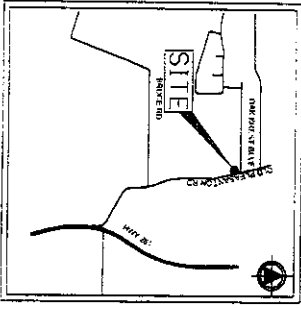
Mark Bowen, Commissioner Pct 2

George Pawelek, Commissioner Pct 3

Kennard Riley, Commissioner Pct 4

ATTEST

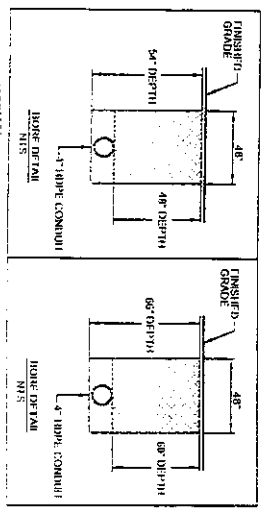
Theresa Carrasco, County Clerk



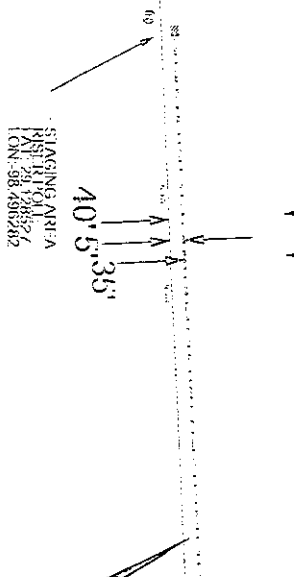
NO FACILITIES OF OLD PLEASANTON ROAD WERE MARKED IN FIELD LOCATES WERE NOT MARKED.



NOTE:
THE INFORMATION AND GRAPHICS DEPICTED ON THIS SHEET HAVE BEEN PLOTTED FROM AVAILABLE RECORDS AND FIELD OBSERVATIONS BUT ARE NOT NECESSARILY EXACT. IT IS THE EXCAVATOR'S RESPONSIBILITY TO VERIFY AND FIELD LOCATE ALL UNDERGROUND OBSTRUCTIONS AND UTILITIES PRIOR TO EXCAVATION, COMPLETE REPAIR OF ANY AND ALL DAMAGES INCURRED SHALL BE AT THE EXPENSE OF THE EXCAVATOR.



OLD PLEASANTON RD

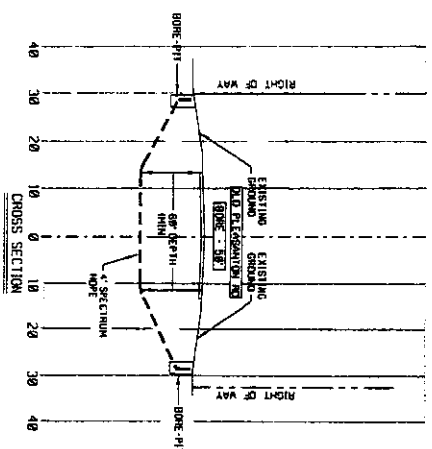


DIRECTIONAL BORE 180 LF & INSTALL:
(1) 4" HDPE CONDUIT-48" MIN DEPTH
(1) FIBER OPTIC CABLE

DIRECTIONAL BORE 180 LF & INSTALL:
(1) 4" HDPE CONDUIT-48" MIN DEPTH
(1) FIBER OPTIC CABLE

STAGING AREA BORE 180 LF
LAT: 28 12 52.5
LON: 38 48 57.80

RECEIVING AREA
LAT: 28 12 47.0
LON: 38 48 59.70

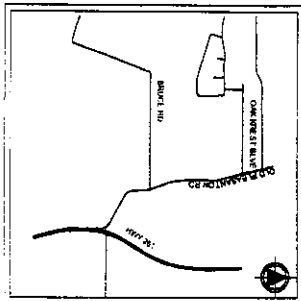


PROJECT:	GIWANT HX 1521.00 TX 6331E
LOCATION:	1101 MADISON (RHS)
DATE:	03-14-2025
CITY:	SAN ANTONIO
CLIENT:	CONCRETE & CONSTRUCTION
DESIGNER:	TRUST SOLUTIONS GROUP

WATER UTILITY	WATER UTILITY
SEWER	SEWER
TELEPHONE	TELEPHONE
POWER	POWER
OTHER	OTHER

DATE:	03/14/2025
SCALE:	AS SHOWN
PROJECT:	GIWANT HX 1521.00 TX 6331E





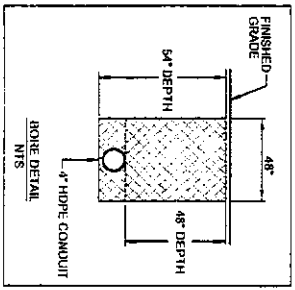
LOCATION MAP
NTS

NO FACILITIES OF OLD PLEASANTON ROAD WERE MARKED
IN FIELD, LOCATES WERE NOT MARKED.

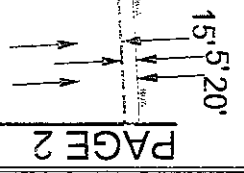
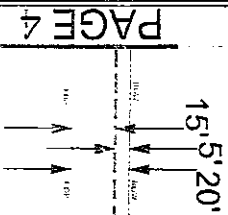


NOTE:

THE INFORMATION AND GRAPHICS DEPICTED ON THIS SHEET HAVE BEEN PLOTTED FROM AVAILABLE RECORDS AND FIELD OBSERVATIONS BUT ARE NOT NECESSARILY EXACT. IT IS THE EXCAVATOR'S RESPONSIBILITY TO VERIFY AND FIELD LOCATE ALL UNDERGROUND OBSTRUCTIONS AND UTILITIES PRIOR TO EXCAVATION. COMPLETE REPAIR OF ANY AND ALL DAMAGES INCURRED SHALL BE AT THE EXPENSE OF THE EXCAVATOR.



DIRECTIONAL BORE 620 LF & INSTALL:
(1) 4" HDPE CONDUIT 48" MIN DEPTH
(1) FIBER OPTIC CABLE



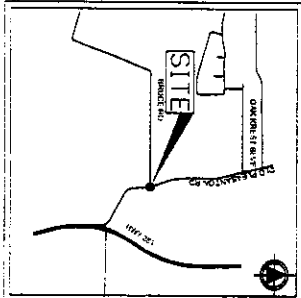
PROJECT: CH2M HILL 1527100 IX 6531E
 LOCATION: 1101 WOOD (RD) RD
 DRAWN BY: NIS
 DATE: 03.14.2025
 CITY: SAN ANTONIO
 PROJECT NO: A902424
 SHEET NO: 3
 DESIGNED BY: JONATHAN SIMMER

- W/UTM
- IMPROVED COPY FILE
- STILL FILE
- TRANSFER FILE
- POWER FILE
- WATER UTILITY
- MANHOLE GAS UTILITY
- CUI
- GAS
- TELEPHONE UTILITY
- FIBER OPTIC UTILITY

55. SOUTHERN SLEIGHT ULL, INC. - EX. SPECTRUM CONDUIT
 56. TARRANT ELECTRIC CO. - 48" HDPE CONDUIT
 57. TARRANT ELECTRIC CO. - 48" HDPE CONDUIT
 58. TARRANT ELECTRIC CO. - 48" HDPE CONDUIT
 59. TARRANT ELECTRIC CO. - 48" HDPE CONDUIT
 60. TARRANT ELECTRIC CO. - 48" HDPE CONDUIT
 61. TARRANT ELECTRIC CO. - 48" HDPE CONDUIT
 62. TARRANT ELECTRIC CO. - 48" HDPE CONDUIT
 63. TARRANT ELECTRIC CO. - 48" HDPE CONDUIT
 64. TARRANT ELECTRIC CO. - 48" HDPE CONDUIT
 65. TARRANT ELECTRIC CO. - 48" HDPE CONDUIT
 66. TARRANT ELECTRIC CO. - 48" HDPE CONDUIT
 67. TARRANT ELECTRIC CO. - 48" HDPE CONDUIT
 68. TARRANT ELECTRIC CO. - 48" HDPE CONDUIT
 69. TARRANT ELECTRIC CO. - 48" HDPE CONDUIT
 70. TARRANT ELECTRIC CO. - 48" HDPE CONDUIT
 71. TARRANT ELECTRIC CO. - 48" HDPE CONDUIT
 72. TARRANT ELECTRIC CO. - 48" HDPE CONDUIT
 73. TARRANT ELECTRIC CO. - 48" HDPE CONDUIT
 74. TARRANT ELECTRIC CO. - 48" HDPE CONDUIT
 75. TARRANT ELECTRIC CO. - 48" HDPE CONDUIT
 76. TARRANT ELECTRIC CO. - 48" HDPE CONDUIT
 77. TARRANT ELECTRIC CO. - 48" HDPE CONDUIT
 78. TARRANT ELECTRIC CO. - 48" HDPE CONDUIT
 79. TARRANT ELECTRIC CO. - 48" HDPE CONDUIT
 80. TARRANT ELECTRIC CO. - 48" HDPE CONDUIT
 81. TARRANT ELECTRIC CO. - 48" HDPE CONDUIT
 82. TARRANT ELECTRIC CO. - 48" HDPE CONDUIT
 83. TARRANT ELECTRIC CO. - 48" HDPE CONDUIT
 84. TARRANT ELECTRIC CO. - 48" HDPE CONDUIT
 85. TARRANT ELECTRIC CO. - 48" HDPE CONDUIT
 86. TARRANT ELECTRIC CO. - 48" HDPE CONDUIT
 87. TARRANT ELECTRIC CO. - 48" HDPE CONDUIT
 88. TARRANT ELECTRIC CO. - 48" HDPE CONDUIT
 89. TARRANT ELECTRIC CO. - 48" HDPE CONDUIT
 90. TARRANT ELECTRIC CO. - 48" HDPE CONDUIT
 91. TARRANT ELECTRIC CO. - 48" HDPE CONDUIT
 92. TARRANT ELECTRIC CO. - 48" HDPE CONDUIT
 93. TARRANT ELECTRIC CO. - 48" HDPE CONDUIT
 94. TARRANT ELECTRIC CO. - 48" HDPE CONDUIT
 95. TARRANT ELECTRIC CO. - 48" HDPE CONDUIT
 96. TARRANT ELECTRIC CO. - 48" HDPE CONDUIT
 97. TARRANT ELECTRIC CO. - 48" HDPE CONDUIT
 98. TARRANT ELECTRIC CO. - 48" HDPE CONDUIT
 99. TARRANT ELECTRIC CO. - 48" HDPE CONDUIT
 100. TARRANT ELECTRIC CO. - 48" HDPE CONDUIT

REVISIONS:
 DATE: 03/14/2025
 BY: NIS


TRUST
 SOLUTIONS GROUP



NO FACILITIES OF OLD PLEASANTON ROAD WERE MARKED
IN FIELD, LOCATES WERE NOT MARKED.



NOTE:
THE INFORMATION AND GRAPHICS DEPICTED ON THIS SHEET HAVE BEEN PLOTTED FROM AVAILABLE RECORDS AND FIELD OBSERVATIONS BUT ARE NOT NECESSARILY EXACT. IT IS THE EXCAVATOR'S RESPONSIBILITY TO VERIFY AND FIELD LOCATE ALL UNDERGROUND OBSTRUCTIONS AND UTILITIES PRIOR TO EXCAVATION. COMPLETE REPAIR OF ANY AND ALL DAMAGES INCURRED SHALL BE AT THE EXPENSE OF THE EXCAVATOR.

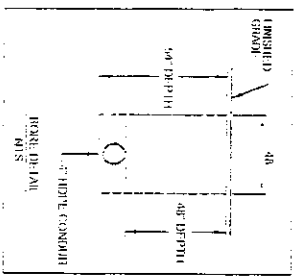
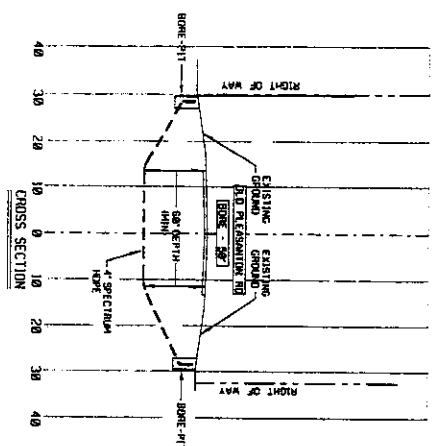


DIRECTIONAL BORE 480' L.F. & INSTALL:
(1) 4" HDPE CONDUIT - 48" MIN. DEPTH
(1) FIBER OPTIC CABLE

DIRECTIONAL BORE 50' L.F. & INSTALL:
(1) 4" HDPE CONDUIT - 60" MIN. DEPTH
(1) FIBER OPTIC CABLE

DIRECTIONAL BORE 160' L.F. & INSTALL:
(1) 4" HDPE CONDUIT - 48" MIN. DEPTH
(1) FIBER OPTIC CABLE

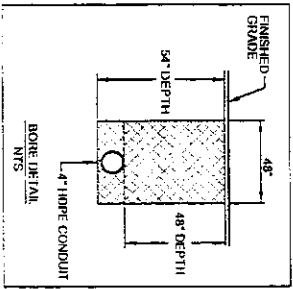
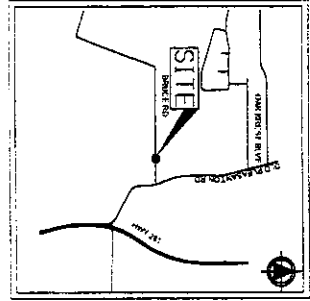
IRI CEILING AREA
BORE 10' L.F.
LAT: 38.19893
LONG: 122.19573



PAGE 7

PROJECT	GIANNI, INC. 1527108 TX 63311
ADDRESS	1101 MOON BLDG RD
CITY	03-14-2025 SAN ANTONIO
STATE	TX
SCALE	AS SHOWN
DATE	03-14-2025
BY	JONATHAN SERRINER
CHECKED BY	
APPROVED BY	
REVISIONS	
DATE	DESCRIPTION
01	ISSUED FOR PERMITS
02	ISSUED FOR PERMITS
03	ISSUED FOR PERMITS
04	ISSUED FOR PERMITS
05	ISSUED FOR PERMITS
06	ISSUED FOR PERMITS
07	ISSUED FOR PERMITS
08	ISSUED FOR PERMITS
09	ISSUED FOR PERMITS
10	ISSUED FOR PERMITS
11	ISSUED FOR PERMITS
12	ISSUED FOR PERMITS
13	ISSUED FOR PERMITS
14	ISSUED FOR PERMITS
15	ISSUED FOR PERMITS
16	ISSUED FOR PERMITS
17	ISSUED FOR PERMITS
18	ISSUED FOR PERMITS
19	ISSUED FOR PERMITS
20	ISSUED FOR PERMITS
21	ISSUED FOR PERMITS
22	ISSUED FOR PERMITS
23	ISSUED FOR PERMITS
24	ISSUED FOR PERMITS
25	ISSUED FOR PERMITS
26	ISSUED FOR PERMITS
27	ISSUED FOR PERMITS
28	ISSUED FOR PERMITS
29	ISSUED FOR PERMITS
30	ISSUED FOR PERMITS
31	ISSUED FOR PERMITS
32	ISSUED FOR PERMITS
33	ISSUED FOR PERMITS
34	ISSUED FOR PERMITS
35	ISSUED FOR PERMITS
36	ISSUED FOR PERMITS
37	ISSUED FOR PERMITS
38	ISSUED FOR PERMITS
39	ISSUED FOR PERMITS
40	ISSUED FOR PERMITS
41	ISSUED FOR PERMITS
42	ISSUED FOR PERMITS
43	ISSUED FOR PERMITS
44	ISSUED FOR PERMITS
45	ISSUED FOR PERMITS
46	ISSUED FOR PERMITS
47	ISSUED FOR PERMITS
48	ISSUED FOR PERMITS
49	ISSUED FOR PERMITS
50	ISSUED FOR PERMITS
51	ISSUED FOR PERMITS
52	ISSUED FOR PERMITS
53	ISSUED FOR PERMITS
54	ISSUED FOR PERMITS
55	ISSUED FOR PERMITS
56	ISSUED FOR PERMITS
57	ISSUED FOR PERMITS
58	ISSUED FOR PERMITS
59	ISSUED FOR PERMITS
60	ISSUED FOR PERMITS
61	ISSUED FOR PERMITS
62	ISSUED FOR PERMITS
63	ISSUED FOR PERMITS
64	ISSUED FOR PERMITS
65	ISSUED FOR PERMITS
66	ISSUED FOR PERMITS
67	ISSUED FOR PERMITS
68	ISSUED FOR PERMITS
69	ISSUED FOR PERMITS
70	ISSUED FOR PERMITS
71	ISSUED FOR PERMITS
72	ISSUED FOR PERMITS
73	ISSUED FOR PERMITS
74	ISSUED FOR PERMITS
75	ISSUED FOR PERMITS
76	ISSUED FOR PERMITS
77	ISSUED FOR PERMITS
78	ISSUED FOR PERMITS
79	ISSUED FOR PERMITS
80	ISSUED FOR PERMITS
81	ISSUED FOR PERMITS
82	ISSUED FOR PERMITS
83	ISSUED FOR PERMITS
84	ISSUED FOR PERMITS
85	ISSUED FOR PERMITS
86	ISSUED FOR PERMITS
87	ISSUED FOR PERMITS
88	ISSUED FOR PERMITS
89	ISSUED FOR PERMITS
90	ISSUED FOR PERMITS
91	ISSUED FOR PERMITS
92	ISSUED FOR PERMITS
93	ISSUED FOR PERMITS
94	ISSUED FOR PERMITS
95	ISSUED FOR PERMITS
96	ISSUED FOR PERMITS
97	ISSUED FOR PERMITS
98	ISSUED FOR PERMITS
99	ISSUED FOR PERMITS
100	ISSUED FOR PERMITS


TRUST




LOCATION MAP
NTS

STAGING AREA
RISER POLE
BORE DETAIL NTS
ON 08/09/03

DIRECTIONAL BORE 595 LF & INSTALL:
(1) 4" HDPE CONDUIT-48" MIN DEPTH
(1) FIBER OPTIC CABLE



BRUCE RD



CALL BEFORE YOU DIG
UNDERGROUND SERVICE ALERT
CALL: 800-344-8377

NOTE:
THE INFORMATION AND GRAPHICS DEPICTED ON THIS SHEET HAVE BEEN FIELDED FROM AVAILABLE RECORDS AND FIELD OBSERVATIONS BUT ARE NOT NECESSARILY EXACT. IT IS THE EXCAVATOR'S RESPONSIBILITY TO VERIFY AND FIELD LOCATE ALL UNDERGROUND OBSTRUCTIONS AND UTILITIES PRIOR TO EXCAVATION. COMPLETE RECORD OF ANY AND ALL DAMAGES INCURRED SHALL BE AT THE EXPENSE OF THE EXCAVATOR.

PROJECT: GRANT BEX 1521.00 IX 6331E
 LOCATION: 1101 MOSCOW RD
 DRAWN: NTS
 DATE: 03-14-2023
 CITY: SAN ANTONIO
 SCALE: 1"=100'
 PROJECT NO: 4502424
 DRAWN BY: JONATHAN SKINNER

<input type="checkbox"/> W/IRON	<input type="checkbox"/> WATER UTILITY	<input type="checkbox"/> S/S	<input type="checkbox"/> VENTILATION
<input type="checkbox"/> REINFORCED CONCRETE	<input type="checkbox"/> GAS UTILITY	<input type="checkbox"/> UG	<input type="checkbox"/> EX. STRUCTURE
<input type="checkbox"/> STEEL PIPE	<input type="checkbox"/> CABLE TELEVISION	<input type="checkbox"/> R.O.V.	<input type="checkbox"/> FURNISHING
<input checked="" type="checkbox"/> THUNDERBOLT PROTECTIVE	<input type="checkbox"/> TELEPHONE UTILITY	<input type="checkbox"/> FURNISHING	<input type="checkbox"/> FURNISHING
<input checked="" type="checkbox"/> RIGID PIPE	<input type="checkbox"/> ELECTRIC UTILITY	<input type="checkbox"/> FURNISHING	<input type="checkbox"/> FURNISHING

DATE: 03/14/23
 DRAWN BY: JONATHAN SKINNER
 CHECKED BY: [Signature]
 PROJECT NO: 4502424
 DRAWING NO: 1521.00 IX 6331E
 SHEET NO: 6 OF 6
 PREPARED BY: TRUST SOLUTIONS GROUP