

LEGEND

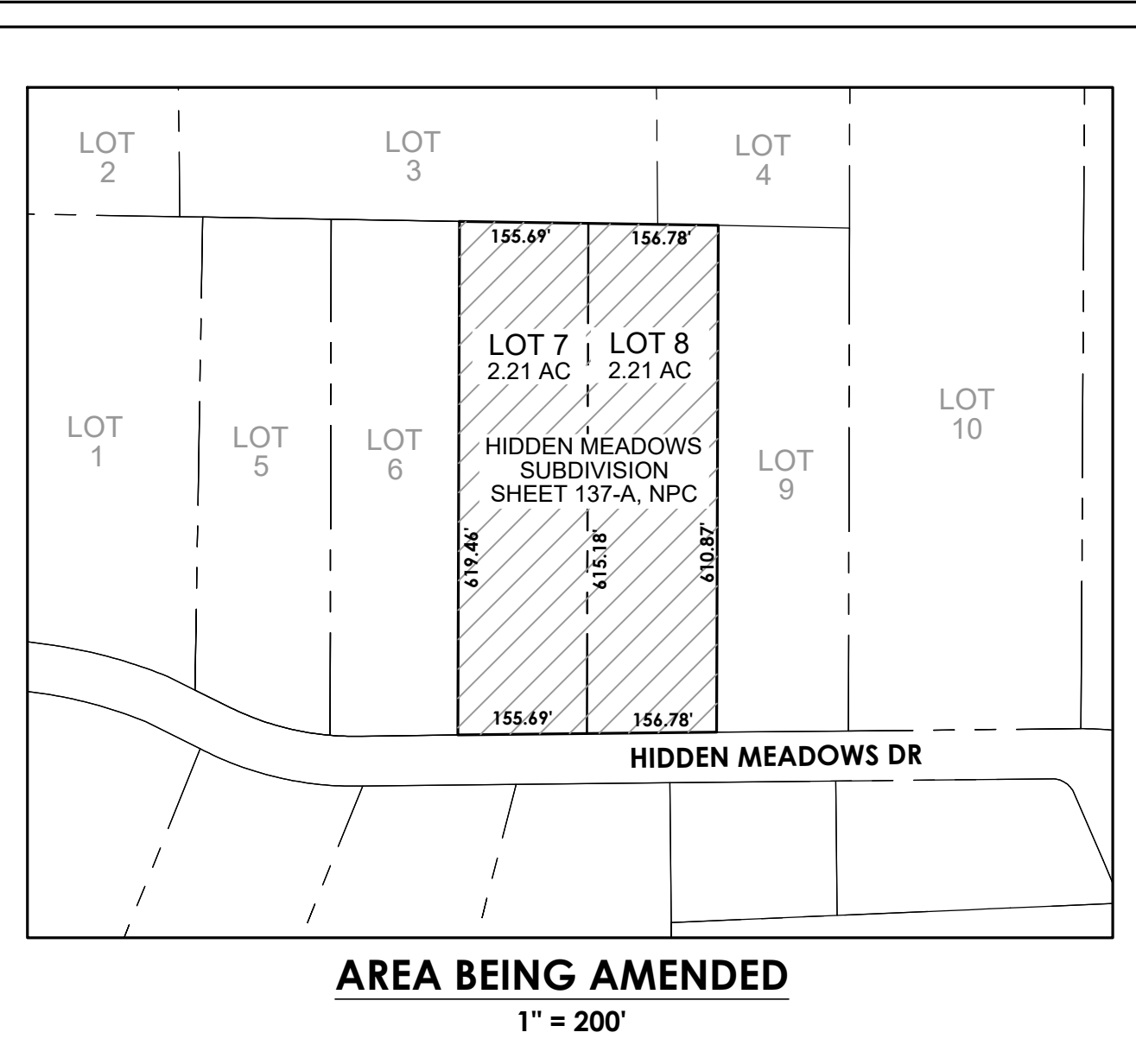
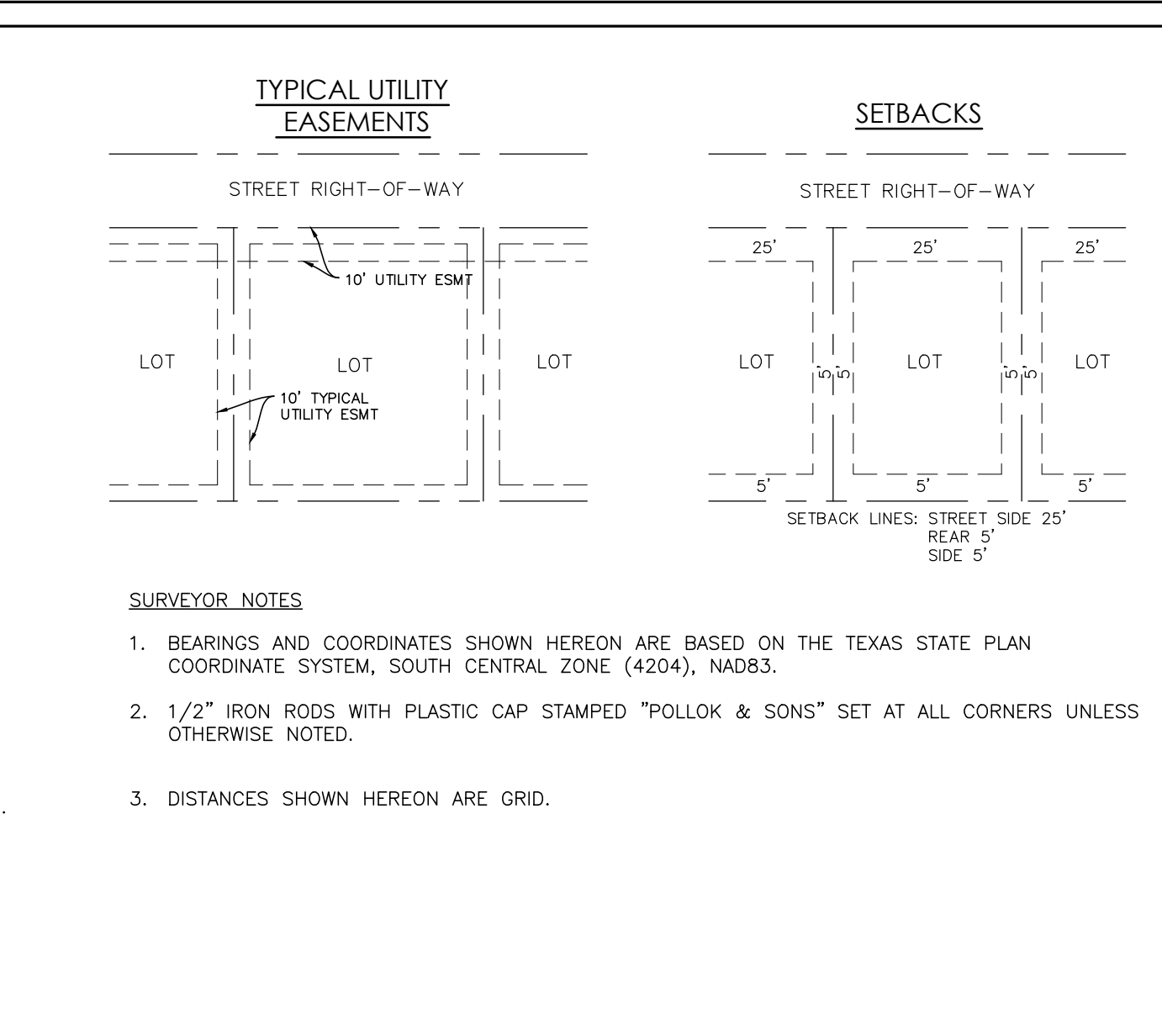
- N.T.S. = NOT TO SCALE
- OPR = OFFICIAL PUBLIC RECORDS
- DR = DEED RECORDS
- VOL = VOLUME
- PG. = PAGE
- ESMT = EASEMENT

- = FOUND IRON ROD, UNLESS OTHERWISE NOTED
- = SET 1/2" IRON ROD "POLLOK & SONS"

- = PROPERTY BOUNDARY
- - - = LOT LINE
- · - · - = EASEMENT LINE
- · - · - · - = ADJOINING PROPERTY LINE
- · - · - · - · - = 2' LIDAR CONTOUR
- · - · - · - · - · - = ORIGINAL SURVEY LINE

UTILITY NOTES

- ELECTRIC SERVICE TO BE PROVIDED BY KARNES ELECTRIC.
- WATER SERVICE PROVIDED BY MCCOY WSC.
- ALL UTILITY EASEMENTS ARE FOR CONSTRUCTION AND MAINTENANCE (INCLUDING BUT NOT LIMITED TO REMOVAL OF TREES AND OTHER OBSTRUCTIONS), READING METERS AND REPAIR OR REPLACEMENT OF ALL OVERHEAD AND UNDERGROUND UTILITIES.
- NO BUILDINGS OR OTHER OBSTRUCTIONS OF ANY KIND SHALL BE PLACED ON ANY UTILITY EASEMENTS.
- EACH LOT WILL BE SERVED BY AN INDIVIDUAL ON-SITE SEWAGE FACILITY (OSSF). INSTALLATION OF THE OSSF WILL BE THE RESPONSIBILITY OF THE INDIVIDUAL PROPERTY OWNER OBTAIN AN OSSF PERMIT FROM THE COUNTY PRIOR TO INSTALLATION.



**AMENDING PLAT
OF
LOT 7 & LOT 8
HIDDEN MEADOWS SUBDIVISION**

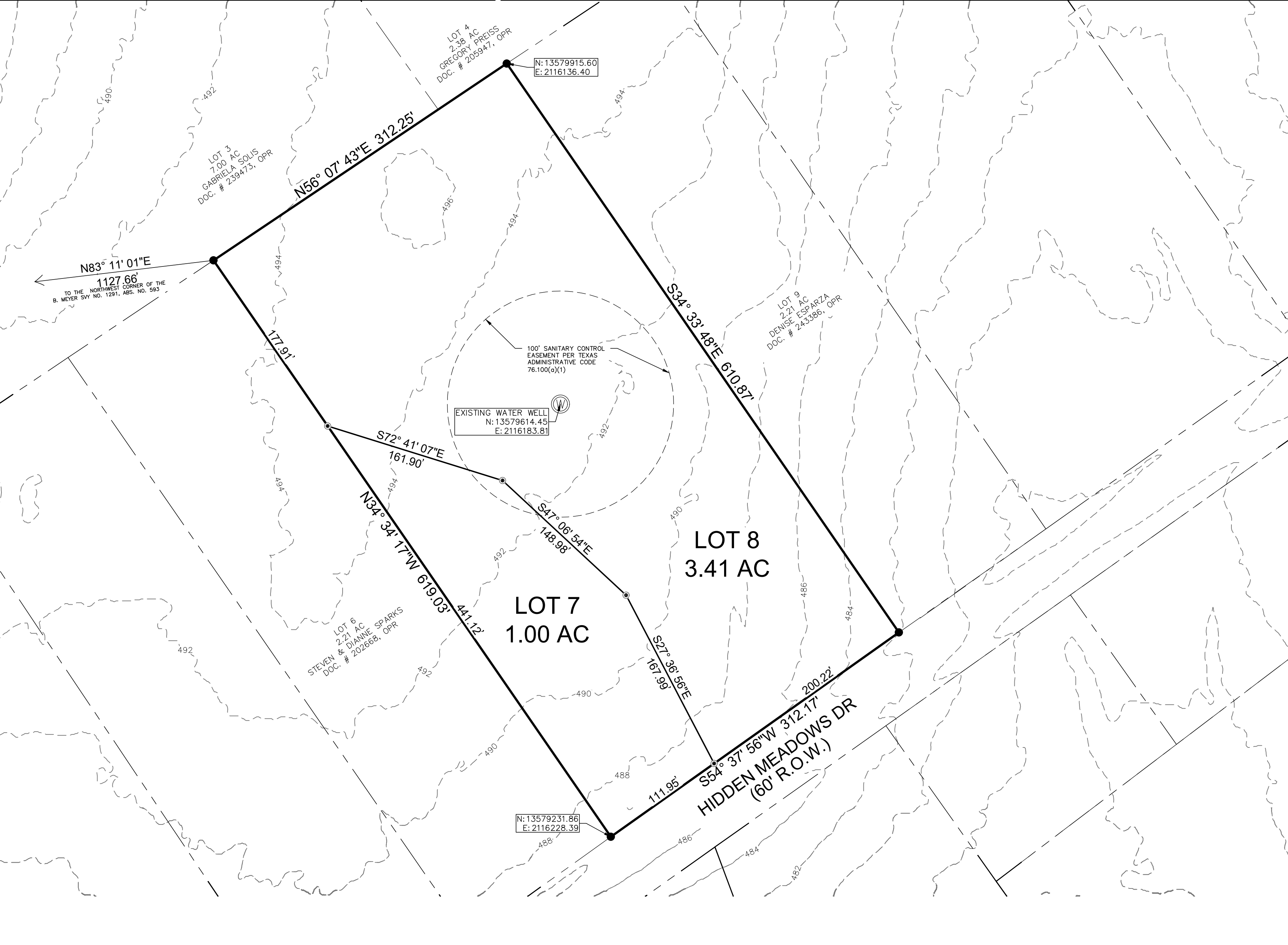
BEING A TOTAL OF 4.41 ACRES, MORE OR LESS, LYING IN THE B. MEYER SURVEY NO. 1291, ABSTRACT 593, BEING ALL OF LOTS 7 & 8, HIDDEN MEADOWS SUBDIVISION, RECORDED IN SHEET 137-A, NEW PLAT CABINET, ATASCOSA COUNTY, TEXAS, AND BEING THE SAME TRACTS OF LAND DESCRIBED IN A SPECIAL WARRANTY GIFT DEED RECORDED IN DOCUMENT # 166922, OFFICIAL PUBLIC RECORDS OF ATASCOSA COUNTY, TEXAS,

SCALE:
1" = 60'

DATE OF PREPARATION: MARCH 2026

ATASCOSA COUNTY SUBDIVISION REGULATION NOTES:

- THE SUBDIVISION IS LOCATED IN PROJECT 150.
- CONVEYANCE OF LOTS SHALL NOT BE PERMITTED UNTIL THE FINAL PLAT HAS BEEN APPROVED BY THE ATASCOSA COUNTY COMMISSIONERS COURT, AND THE RECORDED PLAT FILED WITH THE COUNTY CLERK.
- THE MINIMUM DRIVEWAY CULVERT SIZE FOR EACH LOT SHALL NOT BE LESS THAN 18 INCHES.
- NO STRUCTURE IN THIS SUBDIVISION SHALL BE OCCUPIED UNTIL CONNECTED TO A PUBLIC WATER SYSTEM OR AN INDIVIDUAL WATER SYSTEM. DUE TO DECLINING WATER SUPPLY, PROSPECTIVE PROPERTY OWNERS ARE CAUTIONED BY ATASCOSA COUNTY TO QUESTION THE SELLER CONCERNING GROUNDWATER AVAILABILITY. RAIN WATER COLLECTION IS ENCOURAGED AND IN SOME AREAS MAY OFFER THE BEST RENEWABLE WATER RESOURCE.
- NO STRUCTURE IN THIS SUBDIVISION SHALL BE OCCUPIED UNTIL CONNECTED TO A PUBLIC SEWER SYSTEM OR TO AN ON-SITE WASTEWATER SYSTEM THAT HAS BEEN APPROVED AND PERMITTED BY THE ATASCOSA COUNTY SANITATION OFFICER.
- NO STRUCTURE OR DEVELOPMENT WITHIN THE SUBDIVISION MAY BEGIN UNTIL FINAL APPROVAL OF THE PLAT BY ATASCOSA COUNTY COMMISSIONERS COURT AND RECORDING OF THE APPROVED PLAT BY THE COUNTY CLERK.
- THE LOCATION AND DIMENSIONS OF STREETS AS SET FORTH AND LAID OUT ON THIS PLAT ARE IN ACCORDANCE WITH THE SUBDIVISION AND DEVELOPMENT REGULATIONS OF ATASCOSA COUNTY, TEXAS, AS APPLICABLE.
- NO HOMES ARE TO BE BUILT OR BROUGHT ONTO THE LOT(S) UNTIL FLOODPLAIN PERMITS HAVE BEEN OBTAINED AND AN APPLICATION FOR SEPTIC PERMIT HAS BEEN SUBMITTED.
- LOT 7 WILL BE SERVED BY MCCOY WATER SUPPLY CORPORATION, 65 PARKFIELD DR, PLEASANTON, TX 78064. INFORMATION ON THE MCCOY WATER SUPPLY CORPORATION IS AVAILABLE TO PROSPECTIVE PURCHASERS OF LOTS IN THIS SUBDIVISION IN THE OFFICE OF THE COUNTY CLERK OF ATASCOSA COUNTY, TEXAS.
- LOT 8 IS SERVED BY AN EXISTING WATER WELL. IF DOMESTIC SERVICE IS DESIRED FROM LOT 8, THE OWNER SHALL CONTACT MCCOY WSC TO DETERMINE CAPACITY AND IS RESPONSIBLE FOR ALL FEES INCURRED.
- LOT 8, THIS LOT WILL BE SERVED BY INDIVIDUAL, PRIVATELY OWNED GROUNDWATER WELLS. INFORMATION ON THE AVAILABLE SUPPLY OF GROUNDWATER AND ITS QUALITY IS AVAILABLE TO PROSPECTIVE PURCHASERS OF LOTS IN THE SUBDIVISION IS IN THE OFFICE OF THE COUNTY CLERK OF ATASCOSA COUNTY, TEXAS.
- ELECTRIC SERVICE PROVIDED BY KARNES ELECTRIC.
- IN ORDER TO PROMOTE SAFE USE OF ROADWAYS AND PRESERVE CONDITIONS OF PUBLIC ROADWAYS, NO DRIVEWAY CONSTRUCTION ON ANY LOT WITHIN THIS SUBDIVISION SHALL BE PERMITTED ACCESS ONTO A PUBLICLY DEDICATED ROADWAY UNLESS A DRIVEWAY PERMIT HAS BEEN APPROVED BY THE PRECINCT COMMISSIONER OF ATASCOSA COUNTY OR HIS/HER DESIGNATED REPRESENTATIVE, OR TxDOT FOR DRIVEWAYS ENTERING ONTO STATE'S ROAD. THE DRIVEWAY SHALL BE DESIGNED AND CONSTRUCTED IN ACCORDANCE WITH THE ATASCOSA COUNTY ROAD STANDARDS OR TxDOT STANDARDS, AS APPLICABLE.
- THE LIMITS OF THIS PLAT DO NOT CONTAIN PORTIONS OF FEMA FLOODPLAIN (ZONE A) AS SHOWN ON FIRM MAP NUMBER 48013C0200C EFFECTIVE NOVEMBER 4, 2010.
- NO LOTS IN THIS PLAT ARE LOCATED WITHIN THE FEMA SPECIAL FLOOD HAZARD AREA.
- ALL LOTS HAVE BEEN DESIGN IN COMPLIANCE WITH THE RULES OF ATASCOSA COUNTY FOR ON-SITE SEWAGE FACILITIES.
- ALL LOTS WITHIN THIS SUBDIVISION ARE LARGER THAN 30,000 SF.
- TEXAS COMMISSION ON ENVIRONMENTAL QUALITY (TCEQ) REGULATED DEVELOPMENT, AS DEFINED IN ARTICLE II OF THE ATASCOSA COUNTY SUBDIVISION REGULATIONS, ARE PROHIBITED WITHIN THIS DEVELOPMENT.
- PUBLIC SEWER IS NOT AVAILABLE, THUS SEPTIC IS REQUIRED AND DESIGNED BY REGISTERED SANITARIAN.
- THE PROPERTY IS LOCATED WITHIN ATASCOSA COUNTY EMERGENCY SERVICES DISTRICT NO. 2.



CULVERT TABLE

LOT #	MINIMUM CULVERT
LOT 7 & 8	18"

NOTE: DIP DRIVEWAY MAY BE USED IN LIEU OF CULVERT

LOT SUMMARY TABLE

LOT SIZE	NO. OF LOTS	WATER WELL	COLLECTIVE SEWER	OSSF
< 2.5 AC	1			X
2.5-10 AC	1	X		X
> 10 AC	0			
TOTAL	2			

PROPERTY INFORMATION
PROPERTY ID: 22025
LEGAL ACRES: 2.21 AC
LEGAL DESC: HIDDEN MEADOWS S/D LOT 7

PROPERTY INFORMATION
PROPERTY ID: 22028
LEGAL ACRES: 2.21 AC
LEGAL DESC: HIDDEN MEADOWS S/D LOT 8

STATE OF TEXAS
COUNTY OF ATASCOSA

I, RAY L. BACA, DO HEREBY CERTIFY THAT THE INFORMATION CONTAINED ON THIS PLAT PREPARED BY ME, DOES TO THE BEST OF MY KNOWLEDGE, ACCURATELY REFLECT THE GENERAL LOCATION (OR ABSENCE) OF ALL STREAMS, RIVERS, PONDS, LAKES OTHER WATER FEATURES OR ANY SENSITIVE FEATURES AND COMPLIES WITH THE SUBDIVISION AND FLOODPLAIN MANAGEMENT ORDINANCES ADOPTED BY ATASCOSA COUNTY, TEXAS.

PRELIMINARY
LICENSED PROFESSIONAL ENGINEER
RAY L. BACA, P.E. #131313
RL BACA ENGINEERING
P.O. BOX 587, PLEASANTON, TX 78064
(830) 570-2628

STATE OF TEXAS
COUNTY OF WILSON

I, LARRY POLLOK, BEING A REGISTERED PROFESSIONAL LAND SURVEYOR IN THE STATE OF TEXAS, DO HEREBY CERTIFY THAT THIS PLAT WAS PREPARED FROM AN ACTUAL AND ACCURATE ON-THE-GROUND SURVEY OF THE LAND SHOWN HEREON, AND THAT THE CORNER MONUMENTS SHOWN HEREON WERE PROPERLY PLACED UNDER MY PERSONAL SUPERVISION, IN ACCORDANCE WITH THE SUBDIVISION REGULATIONS OF ATASCOSA COUNTY, TEXAS.

PRELIMINARY
REGISTERED PROFESSIONAL LAND SURVEYOR
LARRY POLLOK, R.P.L.S. #5186
FIRM NO. 10052700
1008 B ST, FLORESVILLE, TX 78114
830-393-4770

**RL BACA
ENGINEERING**

TBPELS FIRM NO. F-23628 | P.O. BOX 587 | PLEASANTON, TEXAS 78064
830.570.2628 | RAY@RLBACA.COM

RL BACA PROJECT NO.: 25-138

STATE OF TEXAS
COUNTY OF ATASCOSA

THE OWNER(S) OF THE LAND SHOWN ON THIS PLAT, IN PERSON OR THROUGH A DULY AUTHORIZED AGENT, DEDICATES TO THE USE OF THE PUBLIC, EXCEPT AREAS IDENTIFIED AS PRIVATE, FOREVER ALL STREETS, ALLEYS, PARKS, WATERCOURSES, DRAINS, EASEMENTS, A PUBLIC PLACES THEREON SHOWN FOR THE PURPOSES AND CONSIDERATION HEREIN EXPRESSED. ADDITIONALLY, THE OWNERS AGREE TO EXTEND PUBLIC UTILITIES TO EACH PLATTED LOT BEFORE SAID LOT IS SOLD.

LOT 7 & 8 OWNER:
JULIA RAMOS
195 HIDDEN MEADOWS DR
POTEE, TX 78063
830-276-1100

OWNER: JULIA RAMOS

SWORN TO AND SUBSCRIBED BEFORE ME THIS _____ DAY OF _____, A.D. 2026

NOTARY PUBLIC

CERTIFICATE OF COUNTY ATTORNEY

ALL REQUIREMENTS OF THE SUBDIVISION ORDER CURRENTLY IN EFFECT HAVE BEEN MET ACCORDING TO MY BEST KNOWLEDGE AND BELIEF, AND THIS PLAT IS APPROVED FOR FINAL SUBMISSION.

COUNTY ATTORNEY

CERTIFICATE OF THE PRECINCT COMMISSIONER

I, THE UNDERSIGNED COMMISSIONER IN THE PRECINCT IN WHICH THE LAND SUBDIVIDED ACCORDING TO THE PLAT TO WHICH THIS CERTIFICATE IS PRESENTED, HEREBY CERTIFY THAT I HAVE REVIEWED THE SAID PLAT AND THAT ALL REQUIREMENTS OF ATASCOSA COUNTY FOR THE PRESENTATION OF THE PLAT FOR FINAL APPROVAL HAVE BEEN FULLY MET TO THE BEST OF MY KNOWLEDGE AND BELIEF.

PRECINCT 1 COMMISSIONER

COMMISSIONERS COURT APPROVAL

APPROVED BY THE COMMISSIONERS COURT OF ATASCOSA COUNTY, TEXAS, THIS _____ DAY OF _____, 2026 A.D.

ATASCOSA COUNTY JUDGE

PRECINCT 1 COMMISSIONER

PRECINCT 2 COMMISSIONER

PRECINCT 3 COMMISSIONER

PRECINCT 4 COMMISSIONER