

Final Properties By Owner and Petition

Owner Name	Signed	Protest	No	Bad Address	Square Feet
				Yes	9649540
					60.1783%
B & D LLC	Yes	No	No	No	19500 0.1216%
	1117 CENTRAL AVE				19500 \$150.00
	BILLINGS	MT		59102-5526	Flat 1
A00753			19500		\$150.00
BILLINGS CLINIC	Yes	No	No	No	3010543 8.7749%
	PO BOX 37000				3010543 \$7,496.34
	BILLINGS	MT		59107-7000	0.00249
A05968			1844570		\$4,592.98
A07113			14000		\$34.86
A07120			21000		\$52.29
A07123			20928		\$52.11
A07130			7000		\$17.43
A07131			102000		\$253.98
A07141			10230		\$25.47
A07149			42000		\$104.58
A07152			10500		\$26.15
A07153			7000		\$17.43
A07154			10500		\$26.15
A07192			6375		\$15.87
A07193			10500		\$26.15
A07194			10500		\$26.15
A07195			10500		\$26.15
A07196			35000		\$87.15
A07212			84000		\$209.16
A07272			7000		\$17.43
A07276			14000		\$34.86
A07277			3000		\$7.47
A07278			7500		\$18.68
A07279			10500		\$26.15
A07282			10500		\$26.15
A07290			10050		\$25.02
A07291			10950		\$27.27

<i>Owner Name</i>	<i>Signed</i>	<i>Protest</i>	<i>No</i>	<i>Bad Address</i>	<i>Square Feet</i>	
A07344			7000		\$17.43	
A07345			30940		\$77.04	
A11543			57500		\$143.18	
A11550			30000		\$74.70	
A11610			7000		\$17.43	
A11611			7000		\$17.43	
A11612			7000		\$17.43	
A11630			7000		\$17.43	
A11631			7000		\$17.43	
A11632			7000		\$17.43	
A11633			10500		\$26.15	
A11636			7000		\$17.43	
A12102			180000		\$448.20	
A12146			70000		\$174.30	
A12158			10500		\$26.15	
A12159			7000		\$17.43	
A12160			21000		\$52.29	
A12163			7000		\$17.43	
A12164			7000		\$17.43	
A12165			7000		\$17.43	
A12166			7000		\$17.43	
A12167			5500		\$13.70	
A12168			12000		\$29.88	
A12169			105000		\$261.45	
A12194			7500		\$18.68	
A12195			7500		\$18.68	
A12196			7500		\$18.68	
A12197			7500		\$18.68	
A12198			7500		\$18.68	
A12199			7500		\$18.68	
A12200			7500		\$18.68	
A12202			7000		\$17.43	
A12204			7000		\$17.43	
	Yes	No	No	No	28000	0.1746%
<i>BILLINGS FEDERAL CREDIT UNION</i>	2522 4TH AVE N				28000	<u>\$150.00</u>
	<i>BILLINGS</i>	<i>MT</i>		59101-1316	Flat 4	

<i>Owner Name</i>	Signed	Protest	No	Bad Address	<i>Square Feet</i>	
	A00241		7000	\$37.50		
	A00243		7000	\$37.50		
	A00244		7000	\$37.50		
	A00246		7000	\$37.50		
		Yes	No	No	No	65093 0.4059%
<i>BILLINGS FOOD BANK INC</i>	PO BOX 1158				65093	<u>\$292.92</u>
	BILLINGS	MT		59103-1158	0.0045	
	A00196B		65093	\$292.92		
		Yes	No	No	No	141197 0.8806%
<i>BILLINGS GAZETTE</i>	PO BOX 31238				141197	<u>\$635.39</u>
	BILLINGS	MT		59107-1238	0.0045	
	A01932		7000	\$31.50		
	A01933		3500	\$15.75		
	A01933A		17013	\$76.56		
	A07364		113684	\$511.58		
		Yes	No	No	No	142000 0.8856%
<i>BILLINGS PUBLIC SCHOOL DISTRICT #2</i>	415 N 30TH ST				142000	<u>\$639.00</u>
	BILLINGS	MT		59101-1252	0.0045	
	A07336		7000	\$31.50		
	A07337		7000	\$31.50		
	A07339		14000	\$63.00		
	A07372		114000	\$513.00		
		Yes	No	No	No	21000 0.1310%
<i>BJORDAHL, ROBERT D &</i>	5483 FOREST HILLS DR				21000	<u>\$150.00</u>
	BILLINGS	MT		59101-7208	Flat 1	
	A00854		21000	\$150.00		
		Yes	No	No	No	3500 0.0218%
<i>CARLSON, RONALD E</i>	5923 SCHULZ PL				3500	<u>\$150.00</u>
	SHEPHERD	MT		59079-4465	Flat 1	
	A00901		3500	\$150.00		
		Yes	No	No	No	21000 0.1310%
<i>CHRISTIAN CHURCH</i>	522 N 29TH ST				21000	<u>\$150.00</u>
	BILLINGS	MT		59101-1128	Flat 2	
	A07334		14000	\$75.00		

<i>Owner Name</i>	<i>Signed</i>	<i>Protest</i>	<i>No</i>	<i>Bad Address</i>	<i>Square Feet</i>		
	A07335		7000		\$75.00		
		Yes	No	No	No	2344387	4.6205%
<i>CITY OF BILLINGS</i>		3222 1ST AVE N				2344387	\$7,478.64
		<i>BILLINGS</i>	<i>MT</i>	59101-2103		0.00319	
	A00208		7000		\$22.33		
	A00209		5250		\$16.75		
	A00210		5250		\$16.75		
	A00211		7000		\$22.33		
	A00215		14000		\$44.66		
	A00216		28000		\$89.32		
	A01231		4500		\$14.36		
	A01233		7000		\$22.33		
	A01234		7000		\$22.33		
	A01239		3500		\$11.17		
	A01240		3500		\$11.17		
	A01241		7000		\$22.33		
	A01245		7000		\$22.33		
	A01259		20750		\$66.19		
	A01264		3250		\$10.37		
	A01266		3250		\$10.37		
	A01267		3250		\$10.37		
	A01268		6500		\$20.74		
	A01269		3250		\$10.37		
	A01270		3250		\$10.37		
	A01271		9750		\$31.10		
	A01272		3250		\$10.37		
	A01274		21000		\$66.99		
	A01539		42000		\$133.98		
	A01688		720787		\$2,299.31		
	A01689		10500		\$33.50		
	A01690		7000		\$22.33		
	A01691		10500		\$33.50		
	A01935		2800		\$8.93		
	A02005A		674178		\$2,150.63		
	A07324		82800		\$264.13		
	A07331		14000		\$44.66		

<i>Owner Name</i>	<i>Signed</i>	<i>Protest</i>	<i>No</i>	<i>Bad Address</i>	<i>Square Feet</i>
	A07341		21000		\$66.99
	A07341A		16500		\$52.64
	A07347		10920		\$34.83
	A07368		7000		\$22.33
	A07369		14000		\$44.66
	A08170B		118919		\$379.35
	A16450		407983		\$1,301.47
	Yes	No	No	No	769188
	4001 PENBROOK ST				4.7970%
CONOCOPHILLIPS					769188
COMPANY - ATTN: PTRRC	ODESSA	TX		79762-5917	<u>\$3,461.37</u>
					.0045
	A00995		33585		\$151.13
	A01012		7000		\$31.50
	A01173		15000		\$67.50
	A01173A		22500		\$101.25
	A01174		7500		\$33.75
	A01175		7500		\$33.75
	A01176		7500		\$33.75
	A01177		15000		\$67.50
	A01178		15000		\$67.50
	A01180		371872		\$1,673.42
	A01181		18128		\$81.58
	A01182		9466		\$42.60
	A01183		12479		\$56.16
	A01184		7496		\$33.73
	A01185		7325		\$32.96
	A01185A		22245		\$100.10
	A01186		18750		\$84.38
	A01188		7500		\$33.75
	A01189		11250		\$50.63
	A01190		13500		\$60.75
	A01249		50859		\$228.87
	A01252		10500		\$47.25
	A01254		5250		\$23.63
	A01255		21593		\$97.17
	A01256		24167		\$108.75
	A01258		18513		\$83.31

<i>Owner Name</i>	Signed	Protest	No	Bad Address	<i>Square Feet</i>	
	D01207		5968	\$26.86		
	D05879		1742	\$7.84		
		Yes	No	No	No	3250 0.0203%
<i>CORMIER, PATRICK C & ANGELINA V</i>	220 N BROADWAY				3250	<u>\$150.00</u>
	BILLINGS	MT	59101-1935	Flat 1		
	A01288		3250	\$150.00		
		Yes	No	No	No	17500 0.1091%
<i>CTA BUILDING LLP</i>	PO BOX 1439				17500	<u>\$150.00</u>
	BILLINGS	MT	59103-1439	Flat 2		
	A00206		10500	\$75.00		
	A00845		7000	\$75.00		
		Yes	No	No	No	26250 0.1637%
<i>DENNY'S RE I LLC</i>	2038 OVERLAND AVE				26250	<u>\$150.00</u>
	BILLINGS	MT	59102-6453	Flat 1		
	A07356A		26250	\$150.00		
		Yes	No	No	No	21000 0.1310%
<i>FAMILY SERVICE INC</i>	PO BOX 1020				21000	<u>\$150.00</u>
	BILLINGS	MT	59103-1020	Flat 1		
	A00855A		21000	\$150.00		
		Yes	No	No	No	36090 0.2251%
<i>FINDLEY FARMS ENTERPRISES INC</i>	24130 ELDER AVE				36090	<u>\$162.41</u>
	RIVERDALE	CA	93656-9525	0.0045		
	A00842		19350	\$87.08		
	A00849		16740	\$75.33		
		Yes	No	No	No	14000 0.0873%
<i>FINK, TED G TRUSTEE</i>	2541 MAGNOLIA PL				14000	<u>\$150.00</u>
	BILLINGS	MT	59102-1610	Flat 1		
	A00656		14000	\$150.00		
		Yes	No	No	No	62238 0.3881%
<i>FIRST CONGREGATIONAL CHURCH OF BLGS</i>	310 N 27TH ST				62238	<u>\$150.00</u>
	BILLINGS	MT	59101-1236	Flat 1		
	A00256		62238	\$150.00		

<i>Owner Name</i>	Signed	Protest	No	Bad Address	<i>Square Feet</i>	
	Yes	No	No	No	174683	1.0894%
<i>FIRST INTERSTATE BANK CORPORATE FACILITIES</i>	401 N. 31ST ST., STE 1306 BILLINGS MT 59101-1279				174683	<u>\$786.07</u>
					0.0045	
A01909					174683	\$786.07
	Yes	No	No	No	6975	0.0435%
<i>FIRST INTERSTATE BANK OF BILLINGS</i>	PO BOX 2040 MISSOULA MT 59806-2040				6975	<u>\$150.00</u>
					Flat 1	
A27701					6975	\$150.00
	Yes	No	No	No	84000	0.5239%
<i>FIRST INTERSTATE BANKSYSTEMS, INC.</i>	PO BOX 30918 BILLINGS MT 59116-0918				84000	<u>\$378.00</u>
					0.0045	
A00285					42000	\$189.00
A00290					17500	\$78.75
A00292					24500	\$110.25
	Yes	No	No	No	42000	0.2619%
<i>GRAFF, ROBERT F</i>	6673 S 3RD RD BOZEMAN MT 59715-8924				42000	<u>\$189.00</u>
					0.0045	
A00566					42000	\$189.00
	Yes	No	No	No	11182	0.0697%
<i>HAFER, RANDY & JANNA</i>	631 N 26TH ST BILLINGS MT 59101-1055				11182	<u>\$156.82</u>
					Flat 2	
A01289					3250	\$75.00
A01290					6500	\$75.00
A07376D					1432	\$6.82
	Yes	No	No	No	14000	0.0873%
<i>LAUDON, JOHN L</i>	2601 LYNDALE LN BILLINGS MT 59102-1435				14000	<u>\$150.00</u>
					Flat 3	
A07234					7000	\$50.00
A07235					4250	\$50.00
A07236					2750	\$50.00
	Yes	No	No	No	21815	0.1360%
<i>LGH PROPERTIES, LLC</i>	420 N 25TH ST BILLINGS MT 59101-1346				21815	<u>\$150.00</u>
					Flat 1	
A00065					21815	\$150.00

<i>Owner Name</i>	Signed	Protest	No	Bad Address	<i>Square Feet</i>	
<i>LJR, LLC</i>	Yes	No	No	No	32500	0.2027%
	<i>2804 MINNESOTA AVE</i>				32500	<u>\$150.00</u>
	<i>BILLINGS</i>	<i>MT</i>		<i>59101-4148</i>	Flat 1	
<i>A01294</i>			<i>32500</i>	<i>\$150.00</i>		
<i>MACINTYRE, BENNETT W</i>	Yes	No	No	No	7000	0.0437%
	<i>3011 1ST AVE N</i>				7000	<u>\$150.00</u>
	<i>BILLINGS</i>	<i>MT</i>		<i>59101-2135</i>	Flat 1	
<i>A00658</i>			<i>7000</i>	<i>\$150.00</i>		
<i>MACPHERSON, GORDON BRUCE (50%) &</i>	Yes	No	No	No	27500	0.1715%
	<i>14850 SE 10TH PL</i>				27500	<u>\$150.00</u>
	<i>BELLEVUE</i>	<i>WA</i>		<i>98007-5837</i>	Flat 1	
<i>A00566B</i>			<i>27500</i>	<i>\$150.00</i>		
<i>MCDERMOTT FAMILY 1994 LIVING TRUST</i>	Yes	No	No	No	6750	0.0421%
	<i>2610 MCCORMICK LN</i>				6750	<u>\$150.00</u>
	<i>BILLINGS</i>	<i>MT</i>		<i>59102-1529</i>	Flat 1	
<i>A01940</i>			<i>6750</i>	<i>\$150.00</i>		
<i>MCS, LLC</i>	Yes	No	No	No	13000	0.0811%
	<i>2407 MONTANA AVE</i>				13000	<u>\$150.00</u>
	<i>BILLINGS</i>	<i>MT</i>		<i>59101-2336</i>	Flat 2	
<i>A00394</i>			<i>7000</i>	<i>\$75.00</i>		
<i>A00610</i>			<i>6000</i>	<i>\$75.00</i>		
<i>MONARCH DEVELOPMENT LLC</i>	Yes	No	No	No	17500	0.1091%
	<i>3633 COLUMBUS AVE</i>				17500	<u>\$150.00</u>
	<i>BUTTE</i>	<i>MT</i>		<i>59701-4307</i>	Flat 1	
<i>A00968</i>			<i>17500</i>	<i>\$150.00</i>		
<i>MONTANA RESCUE MISSION</i>	Yes	No	No	No	139500	0.8700%
	<i>PO BOX 3232</i>				139500	<u>\$627.75</u>
	<i>BILLINGS</i>	<i>MT</i>		<i>59103-3232</i>	0.0045	
<i>A00953</i>			<i>21000</i>	<i>\$94.50</i>		
<i>A00954</i>			<i>3500</i>	<i>\$15.75</i>		
<i>A00956</i>			<i>3500</i>	<i>\$15.75</i>		
<i>A00957</i>			<i>14000</i>	<i>\$63.00</i>		
<i>A00971</i>			<i>28000</i>	<i>\$126.00</i>		
<i>A01041</i>			<i>42000</i>	<i>\$189.00</i>		

<i>Owner Name</i>	<i>Signed</i>	<i>Protest</i>	<i>No</i>	<i>Bad Address</i>	<i>Square Feet</i>
	A01298		6500	\$29.25	
	A01299		9134	\$41.10	
	A01300		11866	\$53.40	
	Yes	No	No	No	21000 0.1310%
MOSES, CHARLES - 300 NORTH 25TH LLC	PO BOX 1913 BILLINGS	MT		59103-1913	21000 \$143.88
				MASTER	
	A00237M		0	\$0.00	
	A34225A		21000	\$3.27	
	A34225B		0	\$3.27	
	A34225C		0	\$3.27	
	A34225D		0	\$3.27	
	A34225E		0	\$3.27	
	A34225F		0	\$3.27	
	A34225G		0	\$3.27	
	A34225H		0	\$3.27	
	A34225I		0	\$3.27	
	A34225J		0	\$3.27	
	A34225K		0	\$3.27	
	A34225L		0	\$3.27	
	A34225M		0	\$3.27	
	A34225N		0	\$3.27	
	A34225O		0	\$3.27	
	A34225P		0	\$3.27	
	A34225Q		0	\$3.27	
	A34225R		0	\$3.27	
	A34225S		0	\$3.27	
	A34225T		0	\$3.27	
	A34225U		0	\$3.27	
	A34225V		0	\$3.27	
	A34225W		0	\$3.27	
	A34225X		0	\$3.27	
	A34226A		0	\$3.27	
	A34226B		0	\$3.27	
	A34226C		0	\$3.27	
	A34226D		0	\$3.27	
	A34226E		0	\$3.27	

<i>Owner Name</i>	Signed	Protest	No	Bad Address	<i>Square Feet</i>	
	A34226F		0			\$3.27
	A34226G		0			\$3.27
	A34226H		0			\$3.27
	A34226I		0			\$3.27
	A34226J		0			\$3.27
	A34226K		0			\$3.27
	A34226L		0			\$3.27
	A34226M		0			\$3.27
	A34226N		0			\$3.27
	A34226O		0			\$3.27
	A34226P		0			\$3.27
	A34226Q		0			\$3.27
	A34226R		0			\$3.27
	A34226S		0			\$3.27
	A34226T		0			\$3.27
	Yes	No	No	No	17500	0.1091%
<i>MUTCH LLC</i>	1016 PRINCETON AVE				17500	<u>\$150.00</u>
	BILLINGS	MT		59102-1838	Flat 1	
	A00074		17500			\$150.00
	Yes	No	No	No	7000	0.0437%
<i>RANKIN, SAMUEL D & DIANE W</i>	1645 PARKHILL DR				7000	<u>\$150.00</u>
	BILLINGS	MT		59102-3066	Flat 2	
	A01152		1000			\$75.00
	A01153		6000			\$75.00
	Yes	No	No	No	15750	0.0982%
<i>RED LODGE INVESTMENT LLC</i>	420 N 25TH ST				15750	<u>\$150.00</u>
	BILLINGS	MT		59101-1346	Flat 1	
	A00064		15750			\$150.00
	Yes	No	No	No	17500	0.1091%
<i>RIMROCK FOUNDATION</i>	1231 N 29TH ST				17500	<u>\$150.00</u>
	BILLINGS	MT		59101-0122	Flat 1	
	D05764		17500			\$150.00
	Yes	No	No	No	17500	0.1091%
<i>ROCKY MOUNTAIN OIL INC</i>	PO BOX 1224				17500	<u>\$150.00</u>
	MINNEAPOL	MN		55440-1224	Flat 1	

<i>Owner Name</i>	<i>Signed</i>	<i>Protest</i>	<i>No</i>	<i>Bad Address</i>	<i>Square Feet</i>	
	A07361		17500	\$150.00		
	Yes	No	No	No	21000	0.1310%
SAGE TOWER PARTNERS, RLLLP	1743 WAZEE ST STE 450 DENVER	CO		80202-5998	21000	<u>\$150.00</u>
					Flat 1	
	A00594		21000	\$150.00		
	Yes	No	No	No	65000	0.4054%
SALVATION ARMY	2100 6TH AVE N BILLINGS	MT		59101-1413	65000	<u>\$292.50</u>
					0.0045	
	A01918		6500	\$29.25		
	A01919		6500	\$29.25		
	A01921		13000	\$58.50		
	A01926		39000	\$175.50		
	Yes	No	No	No	7000	0.0437%
SANDRA INVESTORS	176 S 32ND ST W STE 4 BILLINGS	MT		59102-6848	7000	<u>\$150.00</u>
					Flat 1	
	A00746		7000	\$150.00		
	Yes	No	No	No	49000	0.3056%
SAWTOOTH CENTER LLC	PO BOX 1570 KETCHUM	ID		83340-1570	49000	<u>\$220.50</u>
					0.0045	
	A07262		49000	\$220.50		
	Yes	No	No	No	15357	0.0958%
SCHILKE, JAMES P	115 S 29TH ST BILLINGS	MT		59101-4027	15357	<u>\$150.00</u>
					Flat 3	
	A00928		6607	\$50.00		
	A00929		5250	\$50.00		
	A00930		3500	\$50.00		
	Yes	No	No	No	13850	0.0864%
SIMMONS, BILL P	2233 REMINGTON SQ BILLINGS	MT		59102-2489	13850	<u>\$150.00</u>
					Flat 1	
	A00252		13850	\$150.00		
	Yes	No	No	No	1386771	8.6485%
SISTERS OF CHARITY OF LEAVENWORTH	PO BOX 35200 BILLINGS	MT		59107-5200	1386771	<u>\$3,106.36</u>
					0.00224	
	A11334		8407	\$18.83		

<i>Owner Name</i>	<i>Signed</i>	<i>Protest</i>	<i>No</i>	<i>Bad Address</i>	<i>Square Feet</i>
A11335			21475		\$48.10
A11341			22738		\$50.93
A11353			7931		\$17.77
A11355			14000		\$31.36
A11554			70000		\$156.80
A11563			7000		\$15.68
A11565			254832		\$570.82
A11583			14000		\$31.36
A11585			7000		\$15.68
A11586			10500		\$23.52
A11587			7000		\$15.68
A11588			7000		\$15.68
A11589			7000		\$15.68
A11592			24500		\$54.88
A11614			7000		\$15.68
A11615			7000		\$15.68
A12176			75000		\$168.00
A12203			7000		\$15.68
A12210			91000		\$203.84
A12216			35000		\$78.40
A12217			7000		\$15.68
A12218			38500		\$86.24
A12226			66500		\$148.96
A12229			21000		\$47.04
A12233			65000		\$145.60
A12241			7000		\$15.68
A12242			7000		\$15.68
A12243			7000		\$15.68
A12244			7000		\$15.68
A12245			7000		\$15.68
A12246			14000		\$31.36
A12248			6000		\$13.44
A12249			7000		\$15.68
A12254			7000		\$15.68
A12255			7000		\$15.68
A12256			7000		\$15.68

<i>Owner Name</i>	<i>Signed</i>	<i>Protest</i>	<i>No</i>	<i>Bad Address</i>	<i>Square Feet</i>
	A12257		7000		\$15.68
	A12258		7000		\$15.68
	A12259		7000		\$15.68
	A12260		7000		\$15.68
	A12261		7000		\$15.68
	A12262		7000		\$15.68
	A12263		7000		\$15.68
	A12264		7000		\$15.68
	A33794		172193		\$385.71
	A33974		172195		\$385.72
	Yes	No	No	No	7000 0.0437%
SONOMA DEVELOPMENT	PO BOX 2203				7000 \$100.00
VENTURE LP	BILLINGS	MT		59103-2203	0.083333333
	A00920C		875		\$12.50
	A00920D		875		\$12.50
	A00920E		875		\$12.50
	A00920F		875		\$12.50
	A00920I		875		\$12.50
	A00920J		875		\$12.50
	A00920K		875		\$12.50
	A00920L		875		\$12.50
	A00920M		0		\$0.00
	Yes	No	No	No	39000 0.2432%
SUHR TRANSPORT	PO BOX 1727				39000 \$175.50
	GREAT FALL	MT		59403-1727	0.0045
	A00888		39000		\$175.50
	Yes	No	No	No	54596 0.3405%
TETON LLC	PO BOX 1271				54596 \$245.68
	BILLINGS	MT		59103-1271	0.0045
	A01933B		54596		\$245.68
	Yes	No	No	No	51072 0.3185%
TOWE & BALL	PO BOX 30457				51072 \$300.04
PARTNERSHIP	BILLINGS	MT		59107-0457	Flat 2
	A01967		3500		\$75.00
	A01968		7000		\$75.00

<i>Owner Name</i>	Signed	Protest	No	Bad Address	<i>Square Feet</i>	
A07376A			1432		\$6.82	
A07376B			1432		\$6.82	
A07376C			1432		\$6.82	
A07376E			1432		\$6.82	
A07376F			1432		\$6.82	
A07376G			1432		\$6.82	
A07376H			1432		\$6.82	
A07376I			1432		\$6.82	
A07376J			1432		\$6.82	
A07376K			1432		\$6.82	
A07376L			1432		\$6.82	
A07376N			1432		\$6.82	
A07376O			1432		\$6.82	
A07376P			1432		\$6.82	
A07376Q			1432		\$6.82	
A07376R			1432		\$6.82	
A07376S			1432		\$6.82	
A07376T			1432		\$6.82	
A07376U			1432		\$6.82	
A07376V			1432		\$6.82	
A07376W			1432		\$6.82	
A07381			10500		\$6.82	
	Yes	No	No	No	84000	0.5239%
WALLA WALLA COLLEGE	204 S COLLEGE AVE				84000	<u>\$378.00</u>
	COLLEGE P	WA		99324-1139	<u>0.0045</u>	
A01246			84000		\$378.00	
	Yes	No	No	No	6000	0.0374%
WESTERN PAWN BROKERS INC	2817 MONTANA AVE				6000	<u>\$150.00</u>
	BILLINGS	MT		59101-2306	<u>Flat 1</u>	
A00847			6000		\$150.00	
	Yes	No	No	No	86540	0.5397%
YELLOWSTONE ART MUSEUM - FOUNDATION	401 N 27TH ST				86540	<u>\$389.43</u>
	BILLINGS	MT		59101-1241	<u>0.0045</u>	
A00063			70431		\$316.94	
A01963A			16109		\$72.49	

<i>Owner Name</i>	Signed	Protest	No	Bad Address	<i>Square Feet</i>	
	Yes	No	No	No	84000	0.5239%
<i>YELLOWSTONE BOYS AND GIRLS RANCH</i>	1732 S. 72ND ST. W.				84000	<u>\$378.00</u>
	<i>BILLINGS</i>	<i>MT</i>		59106	0.0045	
A18745			84000		\$378.00	
	Yes	No	No	No	224963	1.4030%
<i>YELLOWSTONE HEALTH PARTNERSHIP</i>	123 S 27TH ST				224963	<u>\$1,012.33</u>
	<i>BILLINGS</i>	<i>MT</i>		59101-4200	0.0045	
A00949			179963		\$809.83	
A00959			45000		\$202.50	
	Yes	No	No	No	14000	0.0873%
<i>YVTS PROPERTIES LLC</i>	PO BOX 81683				14000	<u>\$150.00</u>
	<i>BILLINGS</i>	<i>MT</i>		59108-1683	Flat 1	
A18738			14000		\$150.00	
				No	6385364	39.8217%
	No	No	No	No	49558	0.3091%
<i>2525 4TH AVE N LLC</i>	PO BOX 2436				49558	<u>\$223.01</u>
	<i>BILLINGS</i>	<i>MT</i>		59103-2436	0.0045	
A00066			3500		\$15.75	
A00066A			17500		\$78.75	
A29602			25727		\$115.77	
A29857			2831		\$12.74	
	No	No	No	No	7000	0.0437%
<i>3RD AVE N PARTNERSHIP THE</i>	2320 3RD AVE N				7000	<u>\$150.00</u>
	<i>BILLINGS</i>	<i>MT</i>		59101-2216	Flat 1	
A00409			7000		\$150.00	
	No	No	No	No	19250	0.1201%
<i>4TH AVENUE MEAT MARKET INC</i>	117 N 25TH ST				19250	<u>\$150.00</u>
	<i>BILLINGS</i>	<i>MT</i>		59101-2327	Flat 2	
A00606			7000		\$75.00	
A00607			12250		\$75.00	
	No	No	No	No	8680	0.0541%
<i>6TH AVE PLAZA LLC</i>	3021 6TH AVE N STE 205				8680	<u>\$150.00</u>
	<i>BILLINGS</i>	<i>MT</i>		59101-1135	Flat 1	
A07295			8680		\$150.00	

<i>Owner Name</i>	Signed	Protest	No	Bad Address	<i>Square Feet</i>	
	No	No	No	No	14000	0.0873%
<i>ABBOTT, DAVID C & MARY</i>	<i>703 S 28TH ST</i>				14000	<u>\$150.00</u>
	<i>BILLINGS</i>	<i>MT</i>		<i>59101-4420</i>	<i>Flat 2</i>	
<i>A01694</i>			<i>7000</i>	<i>\$75.00</i>		
<i>A01695</i>			<i>7000</i>	<i>\$75.00</i>		
	No	No	No	No	10500	0.0655%
<i>ADKINS, MICHAEL D</i>	<i>PO BOX 32</i>				10500	<u>\$150.00</u>
	<i>PRAY</i>	<i>MT</i>		<i>59065-0032</i>	<i>Flat 2</i>	
<i>A01210</i>			<i>5250</i>	<i>\$75.00</i>		
<i>A01211</i>			<i>5250</i>	<i>\$75.00</i>		
	No	No	No	No	7000	0.0437%
<i>AFRICAN M E CHURCH</i>	<i>2508 4TH AVE S</i>				7000	<u>\$150.00</u>
	<i>BILLINGS</i>	<i>MT</i>		<i>59101-4310</i>	<i>Flat 1</i>	
<i>A01205</i>			<i>7000</i>	<i>\$150.00</i>		
	No	No	No	No	6975	0.0435%
<i>AIR-VEM CONDO</i>	<i>2016 2ND AVE N</i>				6975	<u>\$150.00</u>
	<i>BILLINGS</i>	<i>MT</i>		<i>59101-2201</i>	<i>Flat 1</i>	
<i>A27701M</i>			<i>6975</i>	<i>\$150.00</i>		
	No	No	No	No	7000	0.0437%
<i>ALBERT, CHARLES</i>	<i>314 S 26TH ST</i>				7000	<u>\$150.00</u>
	<i>BILLINGS</i>	<i>MT</i>		<i>59101-4161</i>	<i>Flat 1</i>	
<i>A01135</i>			<i>7000</i>	<i>\$150.00</i>		
	No	No	No	No	35000	0.2183%
<i>ALDINGER, DARRELL D</i>	<i>337 S 26TH ST</i>				35000	<u>\$157.50</u>
	<i>BILLINGS</i>	<i>MT</i>		<i>59101-4162</i>	<i>0.0045</i>	
<i>A01154</i>			<i>3500</i>	<i>\$15.75</i>		
<i>A01155</i>			<i>31500</i>	<i>\$141.75</i>		
	No	No	No	No	12180	0.0760%
<i>ALLEN, PATRICK M & GRACE L</i>	<i>310 S 36TH ST</i>				12180	<u>\$150.00</u>
	<i>BILLINGS</i>	<i>MT</i>		<i>59101-3650</i>	<i>Flat 2</i>	
<i>A00966</i>			<i>5180</i>	<i>\$75.00</i>		
<i>A00967</i>			<i>7000</i>	<i>\$75.00</i>		

<i>Owner Name</i>	Signed	Protest	No	Bad Address	<i>Square Feet</i>	
	No	No	No	No	49000	0.3056%
<i>ALTERNATIVES INC</i>	<i>PO BOX 657</i>				49000	<u>\$220.50</u>
	<i>BILLINGS</i>	<i>MT</i>		<i>59103-0657</i>	Flat 1	
<i>A00667</i>			<i>28000</i>	<i>\$126.00</i>		
<i>A00676</i>			<i>7000</i>	<i>\$31.50</i>		
<i>A00677</i>			<i>7000</i>	<i>\$31.50</i>		
<i>A00678</i>			<i>7000</i>	<i>\$31.50</i>		
	No	No	No	No	28000	0.1746%
<i>AMATO, LINDA</i>	<i>2017 WENTWORTH DR</i>				28000	<u>\$150.00</u>
	<i>BILLINGS</i>	<i>MT</i>		<i>59105-3534</i>	Flat 1	
<i>A01944</i>			<i>28000</i>	<i>\$150.00</i>		
	No	No	No	No	8000	0.0499%
<i>ANDERSON FAMILY TRUST</i>	<i>PO BOX 82</i>				8000	<u>\$150.00</u>
	<i>EDGAR</i>	<i>MT</i>		<i>59026-0082</i>	Flat 1	
<i>A18743</i>			<i>8000</i>	<i>\$150.00</i>		
	No	No	No	No	10500	0.0655%
<i>ANDERSON, MARK W</i>	<i>PO BOX 49</i>				10500	<u>\$150.00</u>
	<i>BURNS</i>	<i>WY</i>		<i>82053-0049</i>	Flat 1	
<i>A07233</i>			<i>10500</i>	<i>\$150.00</i>		
	No	No	No	No	10780	0.0672%
<i>ANDREWS, MARY ANN</i>	<i>703 BEVERLY HILL BLVD</i>				10780	<u>\$150.00</u>
	<i>BILLINGS</i>	<i>MT</i>		<i>59102-2545</i>	Flat 1	
<i>A00050</i>			<i>10780</i>	<i>\$150.00</i>		
	No	No	No	No	7000	0.0437%
<i>ARNETT, BONNIE M</i>	<i>720 N 26TH ST</i>				7000	<u>\$150.00</u>
	<i>BILLINGS</i>	<i>MT</i>		<i>59101</i>	Flat 1	
<i>A07228</i>			<i>7000</i>	<i>\$150.00</i>		
	No	No	No	No	21000	0.1310%
<i>AUTOMATIC CAR WASH INC</i>	<i>1924 1ST AVE N</i>				21000	<u>\$150.00</u>
	<i>BILLINGS</i>	<i>MT</i>		<i>59101-2443</i>	Flat 1	
<i>A00851</i>			<i>21000</i>	<i>\$150.00</i>		
	No	No	No	No	21000	0.1310%
<i>B C A</i>	<i>PO BOX 849</i>				21000	<u>\$150.00</u>
	<i>BILLINGS</i>	<i>MT</i>		<i>59103-0849</i>	Flat 1	

<i>Owner Name</i>	<i>Signed</i>	<i>Protest</i>	<i>No</i>	<i>Bad Address</i>	<i>Square Feet</i>	
A00219			21000	\$150.00		
<i>B L M TIRE CO</i>	No	No	No	No	21000	0.1310%
	<i>PO BOX 23509</i>				21000	<u>\$150.00</u>
	<i>BILLINGS</i>	<i>MT</i>		<i>59104-3509</i>	<i>Flat 1</i>	
A00068A			21000	\$150.00		
<i>BACHMANN, DIANA K</i>	No	No	No	No	2225	0.0139%
	<i>PO BOX 428</i>				2225	<u>\$150.00</u>
	<i>BILLINGS</i>	<i>MT</i>		<i>59103-0428</i>	<i>Flat 1</i>	
A00435			2225	\$150.00		
<i>BAIR COMPANY THE</i>	No	No	No	No	21000	0.1310%
	<i>PO BOX 64142</i>				21000	<u>\$150.00</u>
	<i>SAINT PAUL</i>	<i>MN</i>		<i>55164-0142</i>	<i>Flat 1</i>	
A00665			21000	\$150.00		
<i>BAKKO, KYLE</i>	No	No	No	No	3500	0.0218%
	<i>510 S 26TH ST</i>				3500	<u>\$150.00</u>
	<i>BILLINGS</i>	<i>MT</i>		<i>59101-4165</i>	<i>Flat 1</i>	
A01235			3500	\$150.00		
<i>BARRY O'LEARY INC</i>	No	No	No	No	14000	0.0873%
	<i>PO BOX 1102</i>				14000	<u>\$150.00</u>
	<i>BILLINGS</i>	<i>MT</i>		<i>59103-1102</i>	<i>Flat 1</i>	
A07182			14000	\$150.00		
<i>BCA</i>	No	No	No	No	7000	0.0437%
	<i>PO BOX 849</i>				7000	<u>\$150.00</u>
	<i>BILLINGS</i>	<i>MT</i>		<i>59103-0849</i>	<i>Flat 1</i>	
A00222			7000	\$150.00		
<i>BDS PROPERTIES LLC</i>	No	No	No	No	4200	0.0262%
	<i>1617 1ST AVE N</i>				4200	<u>\$150.00</u>
	<i>BILLINGS</i>	<i>MT</i>		<i>59101-2668</i>	<i>Flat 1</i>	
A01292			4200	\$150.00		
<i>BENTHAL, MARY C</i>	No	No	No	No	3500	0.0218%
	<i>220 N 22ND ST</i>				3500	<u>\$150.00</u>
	<i>BILLINGS</i>	<i>MT</i>		<i>59101-2220</i>	<i>Flat 1</i>	
A00423			3500	\$150.00		

<i>Owner Name</i>	Signed	Protest	No	Bad Address	<i>Square Feet</i>	
	No	No	No	No	5250	0.0327%
<i>BERG, ROBIN</i>	<i>336 MONTCLAIR DR</i>				5250	<u>\$150.00</u>
	<i>BILLINGS</i>	<i>MT</i>		<i>59102-4436</i>	Flat 1	
	<i>A01253</i>		<i>5250</i>	<i>\$150.00</i>		
	No	No	No	No	10500	0.0655%
<i>BEST, EDNA B</i>	<i>1010 S 29TH ST</i>				10500	<u>\$150.00</u>
	<i>BILLINGS</i>	<i>MT</i>		<i>59101-4439</i>	Flat 1	
	<i>A00985</i>		<i>10500</i>	<i>\$150.00</i>		
	No	No	No	No	14000	0.0873%
<i>BFS RETAIL & COMMERCIAL OPERATIONS - TAX DEPT.</i>	<i>535 MARRIOTT DR</i>				14000	<u>\$150.00</u>
	<i>NASHVILLE</i>	<i>TN</i>		<i>37214-5092</i>	Flat 1	
	<i>A00758</i>		<i>14000</i>	<i>\$150.00</i>		
	No	No	No	No	42000	0.2619%
<i>BIEGEL PROPERTIES LLP</i>	<i>304 S 25TH ST</i>				42000	<u>\$189.01</u>
	<i>BILLINGS</i>	<i>MT</i>		<i>59101</i>	0.0045	
	<i>A01134</i>		<i>7000</i>	<i>\$31.50</i>		
	<i>A01146</i>		<i>7000</i>	<i>\$31.50</i>		
	<i>A01147B</i>		<i>14350</i>	<i>\$64.58</i>		
	<i>A01151A</i>		<i>13650</i>	<i>\$61.43</i>		
	No	No	No	No	74187	0.4627%
<i>BIG SKY FLORAL SUPPLY LLC</i>	<i>PO BOX 1157</i>				74187	<u>\$333.84</u>
	<i>BILLINGS</i>	<i>MT</i>		<i>59103-1157</i>	0.0045	
	<i>A00663</i>		<i>7000</i>	<i>\$31.50</i>		
	<i>A00664</i>		<i>14000</i>	<i>\$63.00</i>		
	<i>A07317</i>		<i>53187</i>	<i>\$239.34</i>		
	No	No	No	No	62580	0.3903%
<i>BILLINGS 401 JOINT VENTURE</i>	<i>PO BOX 30918</i>				62580	<u>\$281.61</u>
	<i>BILLINGS</i>	<i>MT</i>		<i>59116-0918</i>	0.0045	
	<i>A00051</i>		<i>27580</i>	<i>\$124.11</i>		
	<i>A00056</i>		<i>35000</i>	<i>\$157.50</i>		
	No	No	No	No	14000	0.0873%
<i>BILLINGS AUTO ELECTRIC INC</i>	<i>PO BOX 2001</i>				14000	<u>\$63.00</u>
	<i>BILLINGS</i>	<i>MT</i>		<i>59103-2001</i>	0.0045	
	<i>A00982</i>		<i>14000</i>	<i>\$63.00</i>		

<i>Owner Name</i>	Signed	Protest	No	Bad Address	<i>Square Feet</i>	
	No	No	No	No	2216	0.0138%
<i>BILLINGS EDUCATION ASSOCIATION INC</i>	510 N 29TH ST				2216	<u>\$150.00</u>
	<i>BILLINGS</i>	<i>MT</i>		59101-1128	Flat 1	
A07332			2216	\$150.00		
	No	No	No	No	42000	0.2619%
<i>BILLINGS LABOR TEMPLE</i>	530 S 27TH ST				42000	<u>\$189.00</u>
	<i>BILLINGS</i>	<i>MT</i>		59101-4180	0.0045	
A01534			42000	\$189.00		
	No	No	No	No	7000	0.0437%
<i>BILLINGS SENIOR CENTER INC</i>	360 N 23RD ST				7000	<u>\$150.00</u>
	<i>BILLINGS</i>	<i>MT</i>		59101-1306	Flat 1	
A00214			7000	\$150.00		
	No	No	No	No	14000	0.0873%
<i>BILLINGS WAREHOUSE INC THE</i>	324 S 31ST ST				14000	<u>\$150.00</u>
	<i>BILLINGS</i>	<i>MT</i>		59101-3942	Flat 2	
A18740			7000	\$75.00		
A18741			7000	\$75.00		
	No	No	No	No	623	0.0039%
<i>BIRDSILL, MARJORIE M & BENJAMIN J</i>	703 N 29TH ST APT 301				623	<u>\$8.90</u>
	<i>BILLINGS</i>	<i>MT</i>		59101-0904	0.05933	
A26791			623	\$8.90		
	No	No	No	No	23786	0.1483%
<i>BJS INVESTMENTS LLC</i>	PO BOX 7181				23786	<u>\$150.00</u>
	<i>BILLINGS</i>	<i>MT</i>		59103-7181	Flat 5	
A00419			4536	\$30.00		
A00420			5250	\$30.00		
A00421			7000	\$30.00		
A00424			3150	\$30.00		
A00425			3850	\$30.00		
	No	No	No	No	42000	0.2619%
<i>BK RE 7485 LLC</i>	2038 OVERLAND AVE				42000	<u>\$150.00</u>
	<i>BILLINGS</i>	<i>MT</i>		59102-6453	Flat 4	
A07348			7000	\$37.50		
A07349			7000	\$37.50		

<i>Owner Name</i>	<i>Signed</i>	<i>Protest</i>	<i>No</i>	<i>Bad Address</i>	<i>Square Feet</i>	
	A07350		17500	\$37.50		
	A07355		10500	\$37.50		
BOOTH, M MAUREEN	No	No	Yes	No	7000	0.0437%
	PO BOX 2489				7000	<u>\$150.00</u>
	RED LODGE	MT		59068-2489	Flat 1	
	A07284		7000	\$150.00		
BOWMAN, DAVID WILLIAM	No	No	No	No	3500	0.0218%
	4113 RYAN AVE				3500	<u>\$150.00</u>
	BILLINGS	MT		59101-5430	Flat 1	
	A00432		3500	\$150.00		
BRALEY, RUTH B	No	No	No	No	7000	0.0437%
	1048 N 29TH ST				7000	<u>\$150.00</u>
	BILLINGS	MT		59101-0730	Flat 1	
	A12205		7000	\$150.00		
BRANT, RICHARD L & JEANNIE M	No	No	No	No	7000	0.0437%
	2651 N BRIDGER DR				7000	<u>\$150.00</u>
	BILLINGS	MT		59102-1415	Flat 1	
	A07338		7000	\$150.00		
BREINER, RENEE A	No	No	No	No	7000	0.0437%
	118 S 30TH ST				7000	<u>\$150.00</u>
	BILLINGS	MT		59101-4041	Flat 1	
	A01302		7000	\$150.00		
BREW, WILLIAM F JR & CORA A	No	No	No	No	6500	0.0405%
	7893 E CACTUS WREN RD				6500	<u>\$150.00</u>
	SCOTTSDAL	AZ		85250-4770	Flat 1	
	A00894		6500	\$150.00		
BREY, TIMOTHY E	No	No	No	No	2500	0.0156%
	2611 6TH AVE S				2500	<u>\$150.00</u>
	BILLINGS	MT		59101-4544	Flat 1	
	A01232		2500	\$150.00		
BRUSKI, JOHN A	No	No	No	No	10500	0.0655%
	PO BOX 30184				10500	<u>\$150.00</u>
	BILLINGS	MT		59107-0184	Flat 1	
	A01197		10500	\$150.00		

<i>Owner Name</i>	Signed	Protest	No	Bad Address	<i>Square Feet</i>	
	No	No	No	No	10000	0.0624%
<i>BUFFALO BREWING COMPANY INC</i>	<i>PO BOX 1438</i>				10000	<u>\$150.00</u>
	<i>BILLINGS</i>	<i>MT</i>		<i>59103-1438</i>	Flat 2	
<i>A00005</i>			<i>3500</i>			<i>\$75.00</i>
<i>A00006</i>			<i>6500</i>			<i>\$75.00</i>
	No	No	No	No	10500	0.0655%
<i>BUSTOS, ELISA J</i>	<i>4415 STONE ST</i>				10500	<u>\$150.00</u>
	<i>BILLINGS</i>	<i>MT</i>		<i>59101-4942</i>	Flat 1	
<i>A01201</i>			<i>10500</i>			<i>\$150.00</i>
	No	No	No	No	18363	0.1145%
<i>BUTTREY FOOD & DRUG COMPANY</i>	<i>PO BOX 20</i>				18363	<u>\$150.00</u>
	<i>BOISE</i>	<i>ID</i>		<i>83726-0020</i>	Flat 1	
<i>A07258</i>			<i>18363</i>			<i>\$150.00</i>
	No	No	No	No	3500	0.0218%
<i>BYARS, C C JR & WM R (ETAL)</i>	<i>3223 LYNN AVE</i>				3500	<u>\$150.00</u>
	<i>BILLINGS</i>	<i>MT</i>		<i>59102-6620</i>	Flat 1	
<i>A00986</i>			<i>3500</i>			<i>\$150.00</i>
	No	No	No	No	7000	0.0437%
<i>BYBEE, HARVEY L & LINDA M</i>	<i>514 N 29TH ST</i>				7000	<u>\$150.00</u>
	<i>BILLINGS</i>	<i>MT</i>		<i>59101-1128</i>	Flat 1	
<i>A07333</i>			<i>7000</i>			<i>\$150.00</i>
	No	No	No	No	14000	0.0873%
<i>C R R LAND LLC</i>	<i>323 N 24TH ST</i>				14000	<u>\$150.00</u>
	<i>BILLINGS</i>	<i>MT</i>		<i>59101-1311</i>	Flat 2	
<i>A00217</i>			<i>7000</i>			<i>\$75.00</i>
<i>A00218</i>			<i>7000</i>			<i>\$75.00</i>
	No	No	No	No	618	0.0039%
<i>CAIN, JAMES M JR</i>	<i>PO BOX 77</i>				618	<u>\$8.84</u>
	<i>CANTON</i>	<i>MS</i>		<i>39046-0077</i>	0.0589	
<i>A26787</i>			<i>618</i>			<i>\$8.84</i>
	No	No	No	No	17500	0.1091%
<i>CARDWELL INVESTMENTS LLC</i>	<i>624 HUMPHREY DR</i>				17500	<u>\$150.00</u>
	<i>EVERGREEN</i>	<i>CO</i>		<i>80439-9651</i>	Flat 1	
<i>A00359</i>			<i>17500</i>			<i>\$150.00</i>

<i>Owner Name</i>	Signed	Protest	No	Bad Address	<i>Square Feet</i>	
CASTRO, TYSON J	No	No	No	No	7000	0.0437%
	3220 BECRAFT LN				7000	<u>\$150.00</u>
	BILLINGS	MT		59101-6815	Flat 1	
A01309			7000	\$150.00		
CHELSEA KAY INC	No	No	No	No	12250	0.0764%
	21 1/2 S 26TH ST				12250	<u>\$150.00</u>
	BILLINGS	MT		59101-4237	Flat 2	
A00578			5250	\$75.00		
A00909			7000	\$75.00		
CHENOWETH, DARRELL E & BONITA E	No	No	No	No	24500	0.1528%
	PO BOX 50734				24500	<u>\$150.00</u>
	BILLINGS	MT		59105-0734	Flat 4	
A00978			3500	\$37.50		
A00979			7000	\$37.50		
A00980			7000	\$37.50		
A00981			7000	\$37.50		
CHILTON, WAYNE A	No	No	No	Yes	7000	0.0437%
	2407 MONTANA AVE				7000	<u>\$75.00</u>
	BILLINGS	MT		59101-2336	Flat 2	
A00589			7000	\$75.00		
CHILTON, WAYNE A & CELIA D	No	No	No	No	7000	0.0437%
	1818 MAIN ST				7000	<u>\$75.00</u>
	BILLINGS	MT		59105-4034	Flat 2	
A07296			7000	\$75.00		
CLAYTON L & CAROL J PIKE TRUST	No	No	No	No	45500	0.2838%
	825 N 27TH ST				45500	<u>\$204.75</u>
	BILLINGS	MT		59101-1116	0.0045	
A07115			45500	\$204.75		
CLEAN ENTERPRISES LLC	No	No	No	No	7000	0.0437%
	2417 21ST ST W				7000	<u>\$150.00</u>
	BILLINGS	MT		59102-2309	Flat 2	
A00653			3500	\$75.00		
A00654			3500	\$75.00		

<i>Owner Name</i>	Signed	Protest	No	Bad Address	<i>Square Feet</i>	
	No	No	No	No	14000	0.0873%
COMMUNITY LEADERSHIP DEV INC	PO BOX 3381				14000	<u>\$150.00</u>
	BILLINGS	MT		59103-3381	Flat 2	
A01172			7000			\$75.00
A01200			7000			\$75.00
	No	No	No	No	35000	0.2183%
COMMUNITY OPTION RESOURCE ENTERPRISE INC	200 S 24TH ST				35000	<u>\$150.00</u>
	BILLINGS	MT		59101-4321	Flat 4	
A01025			7000			\$37.50
A01026			7000			\$37.50
A01027			7000			\$37.50
A01028			14000			\$37.50
	No	No	No	No	14000	0.0873%
COR ENTERPRISES INC	200 S 24TH ST				14000	<u>\$150.00</u>
	BILLINGS	MT		59101-4321	Flat 1	
A01035			14000			\$150.00
	No	No	No	No	7000	0.0437%
CORNING ENTERPRISES INC	PO BOX 80510				7000	<u>\$150.00</u>
	BILLINGS	MT		59108-0510	Flat 1	
A07119			7000			\$150.00
	No	No	No	No	24500	0.1528%
COTTONWOOD HOLDINGS LLC	RR 1 BOX 129				24500	<u>\$150.00</u>
	SILESIA	MT		59041-9709	Flat 4	
A01160			7000			\$37.50
A01161			7000			\$37.50
A01162			3500			\$37.50
A01163			7000			\$37.50
	No	No	No	No	7000	0.0437%
CRAWFORD, ELEANOR	72 INDIAN HEAD RD				7000	<u>\$150.00</u>
	FRAMINGHA	MA		01701-7920	Flat 1	
A00963			7000			\$150.00
	No	No	No	No	21000	0.1310%
D & O LLP	602 NELSON DR				21000	<u>\$150.00</u>
	BILLINGS	MT		59102-4854	Flat 2	

<i>Owner Name</i>	Signed	Protest	No	Bad Address	<i>Square Feet</i>	
	A01250		10500	\$75.00		
	A01251		10500	\$75.00		
DANYA-DEE N WEBB	No	No	No	No	875	0.0055%
	6240 GRAY HAWK WAY				875	\$12.50
	BILLINGS	MT		59106-2243	0.08333333	
	A00920A		875	\$12.50		
DAVIDSON TRUST TRUSTEE	No	No	No	No	7000	0.0437%
	PO BOX 2040				7000	\$150.00
	BILLINGS	MT		59103-2040	Flat 1	
	A07201		7000	\$150.00		
DAY, GEORGE L	No	No	No	Yes	7000	0.0437%
	122 S 29TH ST				7000	\$150.00
	BILLINGS	MT		59101-4026	Flat 1	
	A00911		7000	\$150.00		
DDG PARTNERSHIP A MT LLP	No	No	No	No	6975	0.0435%
	PO BOX 2040				6975	\$150.00
	MISSOULA	MT		59806-2040	Flat 1	
	A27702		6975	\$150.00		
DEAVILA, VALENTINE & PAULINE	No	No	No	No	3500	0.0218%
	207 S 26TH ST				3500	\$150.00
	BILLINGS	MT		59101-4160	Flat 1	
	A01045		3500	\$150.00		
DEBTOR CO	No	No	No	No	7000	0.0437%
	4331 WELLS PL				7000	\$150.00
	BILLINGS	MT		59106-2404	Flat 1	
	A00398		7000	\$150.00		
DEKA INC	No	No	No	No	14000	0.0873%
	3618 TERRY AVE				14000	\$150.00
	BILLINGS	MT		59102-4350	Flat 1	
	A00655		14000	\$150.00		
DEWEY AND FLORENCE MASSEY LIVING TRUST	No	No	No	No	7000	0.0437%
	1141 LEWIS AVE				7000	\$150.00
	BILLINGS	MT		59102-4262	Flat 1	
	A01242		7000	\$150.00		

<i>Owner Name</i>	Signed	Protest	No	Bad Address	<i>Square Feet</i>	
	No	No	No	No	28000	0.1746%
DIAMOND PARKING INC	605 1ST AVE STE 600				28000	<u>\$150.00</u>
	SEATTLE	WA		98104-2224	Flat 1	
A00247			28000			\$150.00
	No	No	No	No	53050	0.3308%
DISTRICT 7 HUMAN RESOURCES	PO BOX 2016				53050	<u>\$238.74</u>
	BILLINGS	MT		59103-2016	0.0045	
A00741			8450			\$38.03
A00742			14350			\$64.58
A00744			6500			\$29.25
A00747			10500			\$47.25
A00748			3500			\$15.75
A00756			9750			\$43.88
	No	No	No	No	17500	0.1091%
DIVIDE PROPERTIES, LLC	19 36TH ST W STE 3				17500	<u>\$150.00</u>
	BILLINGS	MT		59102-4303	Flat 3	
A00580			4900			\$50.00
A00583			5600			\$50.00
A00584			7000			\$50.00
	No	No	No	No	42000	0.2619%
DOGGETT RANCH - c/o TAMARACK PROPERTY	2929 3RD AVE N, STE 538				42000	<u>\$189.00</u>
	BILLINGS	MT		59101-1944	0.0045	
A00273			42000			\$189.00
	No	No	No	No	14000	0.0873%
DOWDLE, WILLIE M	3202 RAMADA DR				14000	<u>\$150.00</u>
	BILLINGS	MT		59102-0739	Flat 1	
A18733			14000			\$150.00
	No	No	No	Yes	21000	0.1310%
DUGAN, MARY ANN INC	320 S 24TH ST				21000	<u>\$150.00</u>
	BILLINGS	MT		59101-4325	Flat 1	
A01192			21000			\$150.00
	No	No	No	No	10500	0.0655%
DUKE, RAYMOND L & LORRAINE I	2924 THOUSAND OAKS ST				10500	<u>\$150.00</u>
	BILLINGS	MT		59102-0763	Flat 1	

<i>Owner Name</i>	Signed	Protest	No	Bad Address	<i>Square Feet</i>	
	A01198		10500	\$150.00		
	No	No	No	No	7000	0.0437%
DUNHAM, FRANCES TRUSTEE	1109 LENDEL LN				7000	\$150.00
	BILLINGS	MT		59102-2726	Flat 1	
	A00910		7000	\$150.00		
	No	No	No	No	7000	0.0437%
DUNSTER, MARVIN W	704 MILES AVE				7000	\$150.00
	BILLINGS	MT		59101-2901	Flat 1	
	A01125		7000	\$150.00		
	No	No	No	No	14000	0.0873%
DUTTON, RONALD A ETAL	PO BOX 20218				14000	\$150.00
	BILLINGS	MT		59104-0218	Flat 1	
	A07179		14000	\$150.00		
	No	No	No	No	7000	0.0437%
EDUCATE LLP	131 ERICKSON CT N				7000	\$150.00
	BILLINGS	MT		59105-2346	Flat 1	
	A01024		7000	\$150.00		
	No	No	No	No	14000	0.0873%
EMPIRE RESOURCES, LLC &	PO BOX 64089				14000	\$150.00
	SAINT PAUL	MN		55164-0089	Flat 2	
	A12156		7000	\$75.00		
	A12157		7000	\$75.00		
	No	No	No	No	3500	0.0218%
ENTZ, LOREN	2420 2ND AVE N				3500	\$150.00
	BILLINGS	MT		59101-2226	Flat 1	
	A00605		3500	\$150.00		
	No	No	No	No	10500	0.0655%
ESSER, ROBERT J (1/2 INT) &	317 S 25TH ST				10500	\$150.00
	BILLINGS	MT		59101-4332	Flat 1	
	A01170		10500	\$150.00		
	No	No	No	No	710	0.0044%
FAIRHURST, JULIE K	407 N 29TH ST UNIT 403				710	\$10.15
	BILLINGS	MT		59101-0900	0.06764	
	A26798		710	\$10.15		

<i>Owner Name</i>	Signed	Protest	No	Bad Address	<i>Square Feet</i>	
No	No	No	No	No	21000	0.1310%
<i>FIELDS, LISA J</i>	<i>2104 AZALEA LN</i>				21000	<u>\$150.00</u>
	<i>BILLINGS</i>	<i>MT</i>		<i>59102-3408</i>	Flat 3	
<i>A00395</i>			<i>7000</i>			<i>\$50.00</i>
<i>A00396</i>			<i>7000</i>			<i>\$50.00</i>
<i>A00397</i>			<i>7000</i>			<i>\$50.00</i>
No	No	No	No	No	3250	0.0203%
<i>FIRS HOLDING CO INC</i>	<i>3005 MARIGOLD DR</i>				3250	<u>\$150.00</u>
	<i>BILLINGS</i>	<i>MT</i>		<i>59102-0428</i>	Flat 1	
<i>A01287</i>			<i>3250</i>			<i>\$150.00</i>
No	No	No	No	No	17500	0.1091%
<i>FIRST BANK (NA.)-BLGS</i>	<i>2800 E LAKE ST</i>				17500	<u>\$150.00</u>
	<i>MINNEAPOL MN</i>			<i>55406-1930</i>	Flat 1	
<i>A07353</i>			<i>17500</i>			<i>\$150.00</i>
No	No	No	No	No	10500	0.0655%
<i>FIRST UNITED METHODIST CHURCH</i>	<i>2800 4TH AVE N</i>				10500	<u>\$300.00</u>
	<i>BILLINGS</i>	<i>MT</i>		<i>59101-1234</i>	Flat 1	
<i>A07371A</i>			<i>3500</i>			<i>\$150.00</i>
<i>A07371B</i>			<i>7000</i>			<i>\$150.00</i>
No	No	No	No	No	10500	0.0655%
<i>FLOBERG, DON & MARILYN H</i>	<i>1002 N 30TH ST</i>				10500	<u>\$150.00</u>
	<i>BILLINGS</i>	<i>MT</i>		<i>59101-0732</i>	Flat 1	
<i>A11605</i>			<i>10500</i>			<i>\$150.00</i>
No	No	No	No	No	7000	0.0437%
<i>FLOREZ, MARIA ANITA</i>	<i>108 S 31ST ST</i>				7000	<u>\$150.00</u>
	<i>BILLINGS</i>	<i>MT</i>		<i>59101-3905</i>	Flat 1	
<i>A18736</i>			<i>7000</i>			<i>\$150.00</i>
No	No	No	No	No	623	0.0039%
<i>FOLEY, DIANE BAXTER</i>	<i>703 N 29TH ST APT 401</i>				623	<u>\$8.90</u>
	<i>BILLINGS</i>	<i>MT</i>		<i>59101-0926</i>	0.05933	
<i>A26796</i>			<i>623</i>			<i>\$8.90</i>
No	No	No	No	No	38768	0.2418%
<i>FOUNDATION OF MSU-B</i>	<i>1500 N 30TH</i>				38768	<u>\$174.46</u>
	<i>BILLINGS</i>	<i>MT</i>		<i>59101</i>	0.0045	

<i>Owner Name</i>	<i>Signed</i>	<i>Protest</i>	<i>No</i>	<i>Bad Address</i>	<i>Square Feet</i>	
	A11351		38768	\$174.46		
	No	No	No	No	21000	0.1310%
FRANCES M DUNHAM REVOCABLE TRUST - DUNHAM, WILLIAM E	1109 LENDEL LN				21000	\$150.00
	BILLINGS	MT		59102-2726	Flat 1	
	A00902		21000	\$150.00		
	No	No	No	No	28000	0.1746%
FRASER TOWER PARTNERS RLLLPbi	1732 WAZEE ST STE 205				28000	\$150.00
	DENVER	CO		80202-1284	Flat 1	
	A01696		28000	\$150.00		
	No	No	No	No	14000	0.0873%
G&R INVESTMENT PROPERTIES LLC	351 MORNINGSIDE LN N				14000	\$150.00
	BILLINGS	MT		59105-2873	Flat 3	
	A00223		3500	\$50.00		
	A00224		3500	\$50.00		
	A00236		7000	\$50.00		
	No	No	No	No	26750	0.1668%
GALLES, DEAN SCOTT	832 AVENUE F				26750	\$150.00
	BILLINGS	MT		59102-3406	Flat 2	
	A00917		16250	\$75.00		
	A00918		10500	\$75.00		
	No	No	No	No	3250	0.0203%
GEERTZ, KEITH D & JERRY K - HARRY GEERTZ	620 17TH ST W				3250	\$150.00
	BILLINGS	MT		59102-5028	Flat 1	
	A01284		3250	\$150.00		
	No	No	No	No	3656	0.0228%
GEFERS, MARIE	125 UINTA PARK DR				3656	\$150.00
	BILLINGS	MT		59105-4475	Flat 1	
	A00926		3656	\$150.00		
	No	No	No	No	6500	0.0405%
GLEED, BRENT J & MARY L	1225 SUN VALLEY RD				6500	\$150.00
	BILLINGS	MT		59105-1942	Flat 1	
	A00745		6500	\$150.00		

<i>Owner Name</i>	Signed	Protest	No	Bad Address	<i>Square Feet</i>	
	No	No	No	No	7000	0.0437%
GLENN, THOMAS W ESTATE OF	PO BOX 30421				7000	<u>\$150.00</u>
	BILLINGS	MT		59107-0421	Flat 1	
A01549			7000		\$150.00	
	No	No	No	No	7000	0.0437%
GONZALEZ, PABLO JR & MARIA L	4130 CLEVANGER AVE				7000	<u>\$150.00</u>
	BILLINGS	MT		59101-5312	Flat 1	
A01133			7000		\$150.00	
	No	No	No	No	17500	0.1091%
GREENLEAF LAND & LIVESTOCK CO	3952 ROSEBUD CREEK RD				17500	<u>\$150.00</u>
	FORSYTH	MT		59327-9529	Flat 1	
A00207			17500		\$150.00	
	No	No	No	No	13999	0.0873%
GRIFFIN FAMILY LLP	PO BOX 2436				13999	<u>\$150.00</u>
	BILLINGS	MT		59103-2436	Flat 5	
A01954			3036		\$30.00	
A01955			3200		\$30.00	
A01956			3800		\$30.00	
A01957			2322		\$30.00	
A01958			1641		\$30.00	
	No	No	No	No	21000	0.1310%
GRIFFIN, FARREL	1145 CUSTER AVE				21000	<u>\$150.00</u>
	BILLINGS	MT		59102-5437	Flat 2	
A00277			14000		\$75.00	
A00278			7000		\$75.00	
	No	No	No	No	14000	0.0873%
GROSULAK, LARRY	901 MOON VALLEY RD				14000	<u>\$150.00</u>
	BILLINGS	MT		59105-2027	Flat 1	
A01692			14000		\$150.00	
	No	No	No	No	14000	0.0873%
GRUNSTEAD FAMILY LTD PARTNERSHIP	PO BOX 30335				14000	<u>\$150.00</u>
	BILLINGS	MT		59107-0335	Flat 1	
A07260			14000		\$150.00	

<i>Owner Name</i>	Signed	Protest	No	Bad Address	<i>Square Feet</i>	
	No	No	No	No	3500	0.0218%
HANKIN, JANIE SUE & PATTERSON, DAVID	600 INDIAN TRL				3500	<u>\$150.00</u>
	BILLINGS	MT		59105-2702	Flat 1	
A07266			3500	\$150.00		
	No	No	No	No	21000	0.1310%
HANSON & KELLY NO 1	101 SHOREY RD				21000	<u>\$150.00</u>
	ROBERTS	MT		59070-9514	Flat 1	
A00889			21000	\$150.00		
	No	No	No	No	35000	0.2183%
HARPER, SIMON & AMIRA	3212 RIMROCK RD				35000	<u>\$157.50</u>
	BILLINGS	MT		59102-0323	0.0045	
A01123			14000	\$63.00		
A01124			21000	\$94.50		
	No	No	No	No	7000	0.0437%
HARRISON, RUTH K	57 ANTELOPE TRL				7000	<u>\$150.00</u>
	BILLINGS	MT		59105-3013	Flat 1	
A11564			7000	\$150.00		
	No	No	No	No	12320	0.0768%
HATZELL PROPERTIES LLP	1733 US HIGHWAY 87 E				12320	<u>\$150.00</u>
	BILLINGS	MT		59101-6618	Flat 1	
A00964			12320	\$150.00		
	No	No	No	No	38500	0.2401%
HEALTHSOUTH SURGERY CENTER OF	PO BOX 360688				38500	<u>\$173.25</u>
	BIRMINGHAM	AL		35236-0688	0.0045	
A11637			7000	\$31.50		
A11638			31500	\$141.75		
	No	No	No	No	10500	0.0655%
HEIDENREICH, CHARLES A	1022 N 30TH ST				10500	<u>\$150.00</u>
	BILLINGS	MT		59101-0732	Flat 1	
A11609			10500	\$150.00		
	No	No	No	No	7000	0.0437%
HILL LP - PMB 232	1540 KELLER PKWY STE 108				7000	<u>\$150.00</u>
	KELLER	TX		76248-3685	Flat 1	
A00279			7000	\$150.00		

<i>Owner Name</i>	Signed	Protest	No	Bad Address	<i>Square Feet</i>	
	No	No	No	No	21000	0.1310%
<i>HINES BUILDINGS LIMITED PARTNERSHIP</i>	<i>PO BOX 21015</i>				21000	<u>\$150.00</u>
	<i>BILLINGS</i>	<i>MT</i>		<i>59104-1015</i>	<i>Flat 3</i>	
<i>A00759</i>			<i>8750</i>	<i>\$50.00</i>		
<i>A00760</i>			<i>5250</i>	<i>\$50.00</i>		
<i>A00761</i>			<i>7000</i>	<i>\$50.00</i>		
	No	No	No	No	3500	0.0218%
<i>HOFFMAN, SONIA</i>	<i>502 MONROE AVE</i>				3500	<u>\$150.00</u>
	<i>HELENA</i>	<i>MT</i>		<i>59601-6108</i>	<i>Flat 1</i>	
<i>A00422</i>			<i>3500</i>	<i>\$150.00</i>		
	No	No	No	No	35000	0.2183%
<i>HOINESS LABAR INSURANCE INC</i>	<i>PO BOX 30638</i>				35000	<u>\$157.50</u>
	<i>BILLINGS</i>	<i>MT</i>		<i>59107-0638</i>	<i>0.0045</i>	
<i>A00402</i>			<i>7000</i>	<i>\$31.50</i>		
<i>A00412</i>			<i>7000</i>	<i>\$31.50</i>		
<i>A00413</i>			<i>7000</i>	<i>\$31.50</i>		
<i>A00414</i>			<i>14000</i>	<i>\$63.00</i>		
	No	No	No	No	828	0.0052%
<i>HOINESS, MELVIN PEDER & LOIS W</i>	<i>3840 RIMROCK RD APT 1200</i>				828	<u>\$11.83</u>
	<i>BILLINGS</i>	<i>MT</i>		<i>59102-0124</i>	<i>0.07884</i>	
<i>A26800</i>			<i>828</i>	<i>\$11.83</i>		
	No	No	No	No	3500	0.0218%
<i>HOLT, ORVILLE T</i>	<i>922 YELLOWSTONE RIVER RD TRL</i>				3500	<u>\$150.00</u>
	<i>BILLINGS</i>	<i>MT</i>		<i>59105-3341</i>	<i>Flat 1</i>	
<i>A01236</i>			<i>3500</i>	<i>\$150.00</i>		
	No	No	No	No	13250	0.0826%
<i>HOUSING AUTHORITY OF BILLINGS</i>	<i>2415 1ST AVE N</i>				13250	<u>\$150.00</u>
	<i>BILLINGS</i>	<i>MT</i>		<i>59101-2318</i>	<i>Flat 1</i>	
<i>A00609</i>			<i>13250</i>	<i>\$150.00</i>		
	No	No	No	No	7000	0.0437%
<i>HUBER, BENJAMIN</i>	<i>15 S 26TH ST</i>				7000	<u>\$150.00</u>
	<i>BILLINGS</i>	<i>MT</i>		<i>59101-4237</i>	<i>Flat 1</i>	
<i>A00908</i>			<i>7000</i>	<i>\$150.00</i>		

<i>Owner Name</i>	Signed	Protest	No	Bad Address	<i>Square Feet</i>	
<i>HUCKINS, ROSALIE</i>	No	No	No	No	7000	0.0437%
	<i>917 N 19TH ST</i>				7000	<u>\$150.00</u>
	<i>BILLINGS</i>	<i>MT</i>		<i>59101-0336</i>	Flat 1	
<i>A18737</i>			7000	\$150.00		
<i>HUGHES, THOMAS E & JANE A 1/2 &</i>	No	No	No	Yes	7000	0.0437%
	<i>3109 1ST AVE N</i>				7000	<u>\$150.00</u>
	<i>BILLINGS</i>	<i>MT</i>		<i>59101-2102</i>	Flat 1	
<i>A00757</i>			7000	\$150.00		
<i>INTERMOUNTAIN TRANSMISSIONS INC</i>	No	No	No	No	7000	0.0437%
	<i>2122 1ST AVE N</i>				7000	<u>\$150.00</u>
	<i>BILLINGS</i>	<i>MT</i>		<i>59101-2403</i>	Flat 1	
<i>A00846</i>			7000	\$150.00		
<i>INTERNATIONAL CHURCH OF THE</i>	No	No	No	No	42000	0.2619%
	<i>PO BOX 1252</i>				42000	<u>\$189.00</u>
	<i>BILLINGS</i>	<i>MT</i>		<i>59103</i>	0.0045	
<i>A01225</i>			14000	\$63.00		
<i>A01226</i>			28000	\$126.00		
<i>IRET PROPERTIES</i>	No	No	No	No	15680	0.0978%
	<i>PO BOX 1988</i>				15680	<u>\$150.00</u>
	<i>MINOT</i>	<i>ND</i>		<i>58702-1988</i>	Flat 1	
<i>A07293</i>			15680	\$150.00		
<i>ISAIAH HOUSING LP</i>	No	No	No	No	7000	0.0437%
	<i>PO BOX 3381</i>				7000	<u>\$150.00</u>
	<i>BILLINGS</i>	<i>MT</i>		<i>59103-3381</i>	Flat 1	
<i>A01301</i>			7000	\$150.00		
<i>J. E. M., LLC</i>	No	No	No	No	42204	0.2632%
	<i>2646 GRAND AVE STE 1</i>				42204	<u>\$150.00</u>
	<i>BILLINGS</i>	<i>MT</i>		<i>59102-7113</i>	Flat 1	
<i>A31251</i>			42204	\$150.00		
<i>JANNINGS, DORIS M</i>	No	No	No	No	828	0.0052%
	<i>703 N 29TH ST APT 305</i>				828	<u>\$11.83</u>
	<i>BILLINGS</i>	<i>MT</i>		<i>59101-0926</i>	0.07884	
<i>A26795</i>			828	\$11.83		

<i>Owner Name</i>	Signed	Protest	No	Bad Address	<i>Square Feet</i>	
	No	No	No	No	21000	0.1310%
<i>JDJ PROPERTIES LLP</i>	<i>4455 RIMROCK RD</i>				21000	<u>\$150.00</u>
	<i>BILLINGS</i>	<i>MT</i>		<i>59106-1416</i>	Flat 1	
<i>A00856</i>			<i>21000</i>	<i>\$150.00</i>		
	No	No	No	No	7000	0.0437%
<i>JENSEN, JERRY T</i>	<i>2525 E 104TH AVE UNIT 1038</i>				7000	<u>\$150.00</u>
	<i>THORNTON</i>	<i>CO</i>		<i>80233-3744</i>	Flat 1	
<i>A01208</i>			<i>7000</i>	<i>\$150.00</i>		
	No	No	No	No	21000	0.1310%
<i>JMR LLC</i>	<i>2605 ASPEN WAY</i>				21000	<u>\$150.00</u>
	<i>BILLINGS</i>	<i>MT</i>		<i>59106-1576</i>	Flat 1	
<i>A00071</i>			<i>21000</i>	<i>\$150.00</i>		
	No	No	No	No	17500	0.1091%
<i>JOHNSON & LYLES INC</i>	<i>21 1/2 S 26TH ST</i>				17500	<u>\$150.00</u>
	<i>BILLINGS</i>	<i>MT</i>		<i>59101-4237</i>	Flat 3	
<i>A01043</i>			<i>7000</i>	<i>\$50.00</i>		
<i>A01044</i>			<i>3500</i>	<i>\$50.00</i>		
<i>A01237</i>			<i>7000</i>	<i>\$50.00</i>		
	No	No	No	No	42000	0.2619%
<i>JOHNSON, JAMES L - JIM & TRACY'S ALGNMT</i>	<i>2203 1ST AVE S</i>				42000	<u>\$150.00</u>
	<i>BILLINGS</i>	<i>MT</i>		<i>59101-4214</i>	Flat 2	
<i>A00885</i>			<i>21000</i>	<i>\$75.00</i>		
<i>A00886A</i>			<i>21000</i>	<i>\$75.00</i>		
	No	No	No	No	7000	0.0437%
<i>JONES, EDWARD E & DORIS L TRUSTEES</i>	<i>1032 N 29TH ST</i>				7000	<u>\$150.00</u>
	<i>BILLINGS</i>	<i>MT</i>		<i>59101-0730</i>	Flat 1	
<i>A12201</i>			<i>7000</i>	<i>\$150.00</i>		
	No	No	No	No	42000	0.2619%
<i>JOSEPH R LYMAN TRUST &</i>	<i>2712 VIRGINIA LN</i>				42000	<u>\$189.00</u>
	<i>BILLINGS</i>	<i>MT</i>		<i>59102-1037</i>	0.0045	
<i>A01540</i>			<i>7000</i>	<i>\$31.50</i>		
<i>A01541</i>			<i>3800</i>	<i>\$17.10</i>		
<i>A01542</i>			<i>3200</i>	<i>\$14.40</i>		
<i>A01543</i>			<i>3500</i>	<i>\$15.75</i>		

<i>Owner Name</i>	<i>Signed</i>	<i>Protest</i>	<i>No</i>	<i>Bad Address</i>	<i>Square Feet</i>	
	A01544		3500	\$15.75		
	A01545		21000	\$94.50		
KAISER, JUSTIN G	No	No	No	No	7000	0.0437%
	405 S 26TH ST				7000	<u>\$150.00</u>
	BILLINGS	MT		59101-4164	Flat 1	
	A01207		7000	\$150.00		
KARLSEN, VIRGINIA G	No	No	No	No	28000	0.1746%
	2100 CORNELL AVE				28000	<u>\$150.00</u>
	BUTTE	MT		59701-3847	Flat 1	
	A07370		28000	\$150.00		
KAUTZMAN, JEROME	No	Yes	No	No	3500	0.0218%
	835 MILES AVE				3500	<u>\$150.00</u>
	BILLINGS	MT		59101-2904	Flat 1	
	A00585		3500	\$150.00		
KEENE, BILL L & DARLENE A	No	No	No	No	3500	0.0218%
	1102 S 28TH ST				3500	<u>\$150.00</u>
	BILLINGS	MT		59101-4433	Flat 1	
	A01202		3500	\$150.00		
KELLY, THOMAS D TRUSTEE	No	No	No	No	7000	0.0437%
	3115 1ST AVE N				7000	<u>\$150.00</u>
	BILLINGS	MT		59101-2102	Flat 1	
	A00679		7000	\$150.00		
KIEDROWSKI, GORDIAN E	No	No	No	No	11235	0.0701%
	444 S 24TH ST W				11235	<u>\$150.00</u>
	BILLINGS	MT		59102-6202	Flat 3	
	A00416		3500	\$50.00		
	A00417		3500	\$50.00		
	A00418		4235	\$50.00		
KIRBY DEVELOPMENT CO INC	No	No	No	No	35000	0.2183%
	823 N 28TH ST				35000	<u>\$157.50</u>
	BILLINGS	MT		59101-0919	0.0045	
	A07125		28000	\$126.00		
	A07129		7000	\$31.50		

<i>Owner Name</i>	Signed	Protest	No	Bad Address	<i>Square Feet</i>	
No	No	No	No	No	710	0.0044%
KRUEGER, PATRICIA A	703 N 29TH ST # 304				710	<u>\$10.15</u>
	BILLINGS	MT		59117-0058	0.06764	
A26794			710		\$10.15	
No	No	No	No	No	3500	0.0218%
KRYZSKO, DOROTHY	4835 AMBER LN				3500	<u>\$150.00</u>
	BILLINGS	MT		59106-3777	Flat 1	
A00411			3500		\$150.00	
No	No	No	No	No	7000	0.0437%
KUHR, BONNIE J	709 DEAN DR				7000	<u>\$150.00</u>
	LAUREL	MT		59044	Flat 1	
A07227			7000		\$150.00	
No	No	No	No	No	3250	0.0203%
L & L DEVELOPMENT VENTURE LP	PO BOX 2203				3250	<u>\$150.00</u>
	BILLINGS	MT		59103-2203	Flat 1	
A01273			3250		\$150.00	
No	No	No	No	No	875	0.0055%
LANCASTER CRAIG	2915 2ND AVE S., APT. 102				875	<u>\$12.50</u>
	BILLINGS	MT		59101-4007	0.083333333	
A00920B			875		\$12.50	
No	No	No	No	No	7000	0.0437%
LECLAIRE, FRANCES B ELDREDGE	PO BOX 802				7000	<u>\$150.00</u>
	BILLINGS	MT		59103-0802	Flat 1	
A00407			7000		\$150.00	
No	No	No	No	No	21000	0.1310%
LEE, DONALD R	PO BOX 95				21000	<u>\$94.50</u>
	BILLINGS	MT		59103-0095	0.0045	
A00588			7000		\$31.50	
A00600			14000		\$63.00	
No	No	No	No	No	24500	0.1528%
LEE, DONALD R 37% INT	110 N 24TH ST				24500	<u>\$110.25</u>
	BILLINGS	MT		59101-2424	0.0045	
A00602			5880		\$26.46	
A00603			11620		\$52.29	

<i>Owner Name</i>	<i>Signed</i>	<i>Protest</i>	<i>No</i>	<i>Bad Address</i>	<i>Square Feet</i>	
A00604			7000	\$31.50		
	No	No	No	No	21000	0.1310%
LEE, DONALD RAYMOND JR	3137 AVENUE F				21000	<u>\$94.50</u>
	BILLINGS	MT	59102-6514		Flat 3	
A01013			7000	\$31.50		
A01014			7000	\$31.50		
A01015			7000	\$31.50		
	No	No	No	No	24500	0.1528%
LENNICK BROTHERS R & SM INC	PO BOX 50460				24500	<u>\$150.00</u>
	BILLINGS	MT	59105-0460		Flat 3	
A00976			10500	\$50.00		
A00977			7000	\$50.00		
A00988			7000	\$50.00		
	No	No	No	No	3250	0.0203%
LEONARD, PEARL	PO BOX 80667				3250	<u>\$150.00</u>
	BILLINGS	MT	59108-0667		Flat 1	
A00740			3250	\$150.00		
	No	Yes	No	No	31500	0.1964%
LITZINGER, LESTER E	224 S 24TH ST				31500	<u>\$120.00</u>
	BILLINGS	MT	59101-4321		Flat 5	
A01010			7000	\$30.00		
A01011			7000	\$30.00		
A01022			10500	\$30.00		
A01023			7000	\$30.00		
	No	No	No	No	7000	0.0437%
LLEWELLYN, LEONARD L & LEONARD LEE	1038 N 30TH ST				7000	<u>\$150.00</u>
	BILLINGS	MT	59101-0732		Flat 1	
A11613			7000	\$150.00		
	No	No	No	No	10405	0.0649%
LONG, HEATHER R	2820 1ST AVE S				10405	<u>\$150.00</u>
	BILLINGS	MT	59101-4101		Flat 1	
A00925			10405	\$150.00		

<i>Owner Name</i>	Signed	Protest	No	Bad Address	<i>Square Feet</i>	
<i>LUTGEN, JACK</i>	No	No	No	No	28000	0.1746%
	<i>PO BOX 50208</i>				28000	<u>\$300.00</u>
	<i>BILLINGS</i>	<i>MT</i>		<i>59105-0208</i>	<i>Flat 2</i>	
	<i>A01945</i>		<i>14000</i>	<i>\$150.00</i>		
	<i>A01946</i>		<i>14000</i>	<i>\$150.00</i>		
<i>LYNDES, JAY C</i>	No	No	No	No	3500	0.0218%
	<i>600 INDIAN TRL</i>				3500	<u>\$150.00</u>
	<i>BILLINGS</i>	<i>MT</i>		<i>59105-2702</i>	<i>Flat 1</i>	
	<i>A07265</i>		<i>3500</i>	<i>\$150.00</i>		
<i>M & O PARTNERS LLC</i>	No	No	No	No	21000	0.1310%
	<i>PO BOX 82050</i>				21000	<u>\$150.00</u>
	<i>BILLINGS</i>	<i>MT</i>		<i>59108</i>	<i>Flat 1</i>	
	<i>A00075</i>		<i>21000</i>	<i>\$150.00</i>		
<i>M & W RANCH LIMITED PARTNERSHIP</i>	No	No	No	No	7000	0.0437%
	<i>PO BOX 235</i>				7000	<u>\$150.00</u>
	<i>TWO DOT</i>	<i>MT</i>		<i>59085-0235</i>	<i>Flat 1</i>	
	<i>A07342</i>		<i>7000</i>	<i>\$150.00</i>		
<i>MACINTYRE'S INC</i>	No	No	No	Yes	21000	0.1310%
	<i>3102 1ST AVE N</i>				21000	<u>\$150.00</u>
	<i>BILLINGS</i>	<i>MT</i>		<i>59101-2101</i>	<i>Flat 1</i>	
	<i>A00749</i>		<i>21000</i>	<i>\$150.00</i>		
<i>MAHAR, RENATE</i>	No	No	No	No	7000	0.0437%
	<i>2511 GOLDEN BLVD</i>				7000	<u>\$150.00</u>
	<i>BILLINGS</i>	<i>MT</i>		<i>59102-1211</i>	<i>Flat 1</i>	
	<i>A11606</i>		<i>7000</i>	<i>\$150.00</i>		
<i>MARTE M NELSON TRUST</i>	No	No	No	No	17500	0.1091%
	<i>3007 RADCLIFFE DR</i>				17500	<u>\$150.00</u>
	<i>BILLINGS</i>	<i>MT</i>		<i>59102-0728</i>	<i>Flat 1</i>	
	<i>A01191</i>		<i>17500</i>	<i>\$150.00</i>		
<i>MARTIN, THOMAS F & MARIAN F</i>	No	No	No	No	14000	0.0873%
	<i>3035 ARVIN RD</i>				14000	<u>\$150.00</u>
	<i>BILLINGS</i>	<i>MT</i>		<i>59102-0525</i>	<i>Flat 1</i>	
	<i>A11608</i>		<i>14000</i>	<i>\$150.00</i>		

<i>Owner Name</i>	Signed	Protest	No	Bad Address	<i>Square Feet</i>	
	No	No	No	Yes	3500	0.0218%
MARY ANN DUGAN INC	320 S 24TH ST				3500	<u>\$150.00</u>
	BILLINGS	MT		59101-4325	Flat 1	
A01191A			3500			\$150.00
	No	No	No	No	3500	0.0218%
MASON, BERICE C	2612 BETH DR				3500	<u>\$150.00</u>
	BILLINGS	MT		59102-1404	Flat 1	
A00912			3500			\$150.00
	No	No	No	No	3250	0.0203%
MASSEY, DENNIS E & JANET M TRUSTEES	1841 AVENUE D				3250	<u>\$150.00</u>
	BILLINGS	MT		59102-2927	Flat 1	
A01049			3250			\$150.00
	No	No	No	No	7000	0.0437%
MATT, YOLANDA	PO BOX 374				7000	<u>\$150.00</u>
	PABLO	MT		59855-0374	Flat 1	
A01552			7000			\$150.00
	No	No	No	No	2500	0.0156%
MAXWELL, DONALD K & SHERRI A TRSTES	PO BOX 221				2500	<u>\$150.00</u>
	JOLIET	MT		59041-0221	Flat 1	
A18744			2500			\$150.00
	No	No	No	No	6552	0.0409%
MCKAY, TERRY & BARBARA J	3005 MARIGOLD DR				6552	<u>\$150.00</u>
	BILLINGS	MT		59102-0428	Flat 1	
A01285			6552			\$150.00
	No	No	No	No	17500	0.1091%
MENOLA LAND, LLC	1743 WAZEE ST STE 450				17500	<u>\$150.00</u>
	DENVER	CO		80202-5998	Flat 2	
A00590			10500			\$75.00
A00591			7000			\$75.00
	No	No	No	No	629	0.0039%
MERTEN, MARY M TRUST	703 N 29TH ST APT 402				629	<u>\$8.98</u>
	BILLINGS	MT		59101-0926	0.05989	
A26797			629			\$8.98

<i>Owner Name</i>	Signed	Protest	No	Bad Address	<i>Square Feet</i>	
	No	No	No	No	5250	0.0327%
MEURER, PEGGY	120 N 23RD ST				5250	<u>\$150.00</u>
	BILLINGS	MT		59101-2413	Flat 1	
A00592			5250			\$150.00
	No	No	No	No	28000	0.1746%
MICHAEL W RYAN TRUST	17409 ADA CT				28000	<u>\$150.00</u>
	EDEN PRAIR	MN		55347-4278	Flat 1	
A07357			28000			\$150.00
	No	No	No	No	3500	0.0218%
MICHUNOVICH, JOHN G TRUSTEE	1303 NEZ PERCE DR				3500	<u>\$150.00</u>
	LAUREL	MT		59044-9645	Flat 1	
A00410			3500			\$150.00
	No	No	No	No	39000	0.2432%
MIDLAND WEST MANUFACTURING INC	PO BOX 30334				39000	<u>\$175.50</u>
	BILLINGS	MT		59107-0334	0.0045	
A00886			39000			\$175.50
	No	No	No	No	17500	0.1091%
MILLER LAND CO	PO BOX 531				17500	<u>\$150.00</u>
	BILLINGS	MT		59103-0531	Flat 2	
A07287			7000			\$75.00
A07297			10500			\$75.00
	No	No	No	No	21000	0.1310%
MILLS, MADELAINE TRUSTEE (ETAL)	2601 4TH AVE N				21000	<u>\$50.00</u>
	BILLINGS	MT		59101-1319	Flat 1	
A00062			21000			\$50.00
	No	No	No	No	9750	0.0608%
MITZMAN, I E & HARRY, JR	2805 HIGHWOOD DR				9750	<u>\$50.00</u>
	BILLINGS	MT		59102-1922	Flat 1	
A00755			9750			\$50.00
	No	No	No	No	710	0.0044%
MOGAN, ALEX B & DORIS H TRUSTEE	1400 POLY DR APT 6D				710	<u>\$10.15</u>
	BILLINGS	MT		59102-8303	0.06764	
A26799			710			\$10.15

<i>Owner Name</i>	Signed	Protest	No	Bad Address	<i>Square Feet</i>	
	No	No	No	No	28003	0.1746%
<i>MONTANA HEALTH FEDERAL CREDIT UNION</i>	<i>PO BOX 2376</i>				28003	<u>\$150.00</u>
	<i>BILLINGS</i>	<i>MT</i>		<i>59103-2376</i>	Flat 3	
<i>A00671</i>			<i>14000</i>			<i>\$50.00</i>
<i>A00673</i>			<i>2330</i>			<i>\$50.00</i>
<i>A00674</i>			<i>11673</i>			<i>\$50.00</i>
	No	No	No	No	526582	3.2840%
<i>MONTANA RAIL LINK</i>	<i>PO BOX 16630</i>				526582	<u>\$2,369.65</u>
	<i>MISSOULA</i>	<i>MT</i>		<i>59808-6630</i>	0.0045	
<i>D12010</i>			<i>9512</i>			<i>\$42.80</i>
<i>D12011</i>			<i>5250</i>			<i>\$23.63</i>
<i>D12012</i>			<i>4500</i>			<i>\$20.25</i>
<i>D12013</i>			<i>17760</i>			<i>\$79.92</i>
<i>D12014</i>			<i>30140</i>			<i>\$135.63</i>
<i>D12015</i>			<i>46000</i>			<i>\$207.00</i>
<i>D12017</i>			<i>5850</i>			<i>\$26.33</i>
<i>D12017A</i>			<i>22960</i>			<i>\$103.32</i>
<i>D12019</i>			<i>12000</i>			<i>\$54.00</i>
<i>D12020</i>			<i>11250</i>			<i>\$50.63</i>
<i>D12021</i>			<i>14400</i>			<i>\$64.80</i>
<i>D12037</i>			<i>15957</i>			<i>\$71.81</i>
<i>D12039</i>			<i>24770</i>			<i>\$111.47</i>
<i>D12047</i>			<i>22860</i>			<i>\$102.87</i>
<i>D12048</i>			<i>38332</i>			<i>\$172.49</i>
<i>D12049</i>			<i>23100</i>			<i>\$103.95</i>
<i>D12051</i>			<i>10140</i>			<i>\$45.63</i>
<i>D12052</i>			<i>30000</i>			<i>\$135.00</i>
<i>D12053</i>			<i>14000</i>			<i>\$63.00</i>
<i>D12054</i>			<i>1179</i>			<i>\$5.31</i>
<i>D12055</i>			<i>1800</i>			<i>\$8.10</i>
<i>D12056</i>			<i>1330</i>			<i>\$5.99</i>
<i>D12267</i>			<i>1220</i>			<i>\$5.49</i>
<i>D12268</i>			<i>2480</i>			<i>\$11.16</i>
<i>D12269</i>			<i>10740</i>			<i>\$48.33</i>
<i>D12270</i>			<i>4800</i>			<i>\$21.60</i>

<i>Owner Name</i>	Signed	Protest	No	Bad Address	<i>Square Feet</i>	
	D12271		101680	\$457.56		
	D12436		4284	\$19.28		
	D12514		12000	\$54.00		
	D13071		11200	\$50.40		
	D13072		15088	\$67.90		
	No	No	No	No	10500	0.0655%
MOORE, RONALD A	2800 E LAKE ST				10500	<u>\$150.00</u>
	MINNEAPOL MN			55406-1930	Flat 1	
	A07352		10500	\$150.00		
	No	No	No	No	3500	0.0218%
MOREY, F W & MAGGIE	1238 CHIPPER LN				3500	<u>\$150.00</u>
	HUNTLEY MT			59037-9217	Flat 1	
	A18742		3500	\$150.00		
	No	No	No	No	7000	0.0437%
MORITZ, DALE E	2606 COUNTRY LN				7000	<u>\$31.50</u>
	BILLINGS MT			59106-1542	0.0045	
	A00408		7000	\$31.50		
	No	No	No	No	41000	0.2557%
MORLEDGE, KARL	PO BOX 128				41000	<u>\$184.50</u>
	ROSCOE MT			59071-0128	0.0045	
	A01030		14000	\$63.00		
	A01032		14000	\$63.00		
	A01281		6500	\$29.25		
	A01283		6500	\$29.25		
	No	No	No	No	8000	0.0499%
MORRISON, MATTHEW R	120 S SANTA FE DR				8000	<u>\$150.00</u>
	BILLINGS MT			59102-5748	Flat 1	
	A00916		8000	\$150.00		
	No	No	No	No	3500	0.0218%
MORTON BETTY JOSEPH & OTHERS	810 STARLIGHT CIR.				3500	<u>\$150.00</u>
	BILLINGS MT			59101-6807	Flat 1	
	A01966		3500	\$150.00		

<i>Owner Name</i>	Signed	Protest	No	Bad Address	<i>Square Feet</i>	
	No	No	No	No	710	0.0044%
MOSBAUGH, MARGARET S	703 N 29TH ST				710	<u>\$10.15</u>
	BILLINGS	MT		59101-0900	0.06764	
A26788			710			\$10.15
	No	No	No	No	14000	0.0873%
MOUNTAIN STATE FEDERAL CREDIT UNION	219 N 25TH ST				14000	<u>\$150.00</u>
	BILLINGS	MT		59101-2243	Flat 1	
A00400			14000			\$150.00
	No	No	No	No	7000	0.0437%
MYERS, DON	1015 YALE AVE				7000	<u>\$75.00</u>
	BILLINGS	MT		59102-1847	Flat 2	
A01551			7000			\$75.00
	No	No	No	No	7000	0.0437%
MYERS, DONALD	1015 YALE AVE				7000	<u>\$75.00</u>
	BILLINGS	MT		59102-1847	Flat 2	
A01550			7000			\$75.00
	No	No	No	No	16884	0.1053%
N.A. THOMPSON LLC	PO BOX 413				16884	<u>\$150.00</u>
	BILLINGS	MT		59103-0413	Flat 2	
A00072			10500			\$75.00
A00073			6384			\$75.00
	No	No	No	No	14000	0.0873%
NASH, JOHN M & MARCIA A	2613 CLARK AVE				14000	<u>\$150.00</u>
	BILLINGS	MT		59102-3830	Flat 1	
A07226			14000			\$150.00
	No	No	No	No	7000	0.0437%
NAVA, VICTORIA R	1102 S 28TH ST				7000	<u>\$150.00</u>
	BILLINGS	MT		59101-4433	Flat 1	
A01203			7000			\$150.00
	No	No	No	No	7000	0.0437%
NAVASIO, GARY K	5051 CHEROKEE TRL				7000	<u>\$150.00</u>
	BILLINGS	MT		59106-9666	Flat 1	
A01065			7000			\$150.00

<i>Owner Name</i>	Signed	Protest	No	Bad Address	<i>Square Feet</i>	
NELSON, BERT A	No	No	No	No	21000	0.1310%
2817 MONTANA AVE					21000	<u>\$150.00</u>
BILLINGS MT				59101-2306	Flat 2	
A00586			7000			\$75.00
A00587			14000			\$75.00
NESSAN, RICHARD L & CAROL	No	No	No	No	25200	0.1572%
207 S GRANT AV					25200	<u>\$150.00</u>
RED LODGE MT				59068	Flat 4	
A00577			7000			\$37.50
A01936			6500			\$37.50
A01937			6500			\$37.50
A01938			5200			\$37.50
NEVADA PROPERTIES LLC	No	No	No	No	8275	0.0516%
710 GRAND AVE					8275	<u>\$150.00</u>
BILLINGS MT				59101-5852	Flat 2	
A00433			3500			\$75.00
A00434			4775			\$75.00
NEW ALBERTSON'S INC	No	No	No	No	70371	0.4389%
12220 113TH AVE NE STE 210					70371	<u>\$316.67</u>
KIRKLAND WA				98034-6950	0.0045	
A07249			70371			\$316.67
NILSON, TERRY	No	Yes	No	No	7000	0.0437%
922 N 30TH ST					7000	<u>\$150.00</u>
BILLINGS MT				59101-0742	Flat 1	
A11635			7000			\$150.00
NOLTE, GLEN O & HILDA M TRUSTEES	No	No	No	Yes	28000	0.1746%
PO BOX 35200					28000	<u>\$150.00</u>
BILLINGS MT				59107-5200	Flat 4	
A12250			7000			\$37.50
A12251			7000			\$37.50
A12252			7000			\$37.50
A12253			7000			\$37.50

<i>Owner Name</i>	Signed	Protest	No	Bad Address	<i>Square Feet</i>	
	No	No	No	No	17500	0.1091%
<i>NORTH 27TH STREET BUILDING LLC</i>	<i>PO BOX 3447</i>				17500	<u>\$150.00</u>
	<i>BOZEMAN</i>	<i>MT</i>		<i>59772-3447</i>	Flat 1	
<i>A07116</i>			<i>17500</i>	<i>\$150.00</i>		
	No	No	No	No	35000	0.2183%
<i>NORTHERN PLAINS RESOURCE CNCIL INC</i>	<i>220 S 27TH ST STE A</i>				35000	<u>\$157.50</u>
	<i>BILLINGS</i>	<i>MT</i>		<i>59101-4106</i>	0.0045	
<i>A01060</i>			<i>14000</i>	<i>\$63.00</i>		
<i>A01061</i>			<i>7000</i>	<i>\$31.50</i>		
<i>A01062</i>			<i>3500</i>	<i>\$15.75</i>		
<i>A01063</i>			<i>3500</i>	<i>\$15.75</i>		
<i>A01064</i>			<i>7000</i>	<i>\$31.50</i>		
	No	No	No	No	3500	0.0218%
<i>NORTHWESTERN MORTGAGE CO</i>	<i>110 N 24TH ST</i>				3500	<u>\$150.00</u>
	<i>BILLINGS</i>	<i>MT</i>		<i>59101-2424</i>	Flat 1	
<i>A00601</i>			<i>3500</i>	<i>\$150.00</i>		
	No	No	No	No	17038	0.1063%
<i>NUSSBAUM, WESLEY W & KIMBERLY ANN</i>	<i>2110 1ST AVE N</i>				17038	<u>\$150.00</u>
	<i>BILLINGS</i>	<i>MT</i>		<i>59101-2403</i>	Flat 1	
<i>A00846A</i>			<i>17038</i>	<i>\$150.00</i>		
	No	No	No	No	21000	0.1310%
<i>O E LEE & CO</i>	<i>PO BOX 95</i>				21000	<u>\$150.00</u>
	<i>BILLINGS</i>	<i>MT</i>		<i>59103-0095</i>	Flat 2	
<i>A00598</i>			<i>7000</i>	<i>\$75.00</i>		
<i>A00599</i>			<i>14000</i>	<i>\$75.00</i>		
	No	No	No	No	21000	0.1310%
<i>OAKES, DAVID R</i>	<i>1617 1ST AVE N</i>				21000	<u>\$150.00</u>
	<i>BILLINGS</i>	<i>MT</i>		<i>59101-2668</i>	Flat 2	
<i>A01279</i>			<i>14000</i>	<i>\$75.00</i>		
<i>A01280</i>			<i>7000</i>	<i>\$75.00</i>		
	No	No	No	No	14000	0.0873%
<i>OBLANDER, GERALD W &</i>	<i>501 N 28TH ST</i>				14000	<u>\$150.00</u>
	<i>BILLINGS</i>	<i>MT</i>		<i>59101-1127</i>	Flat 1	
<i>A07356</i>			<i>14000</i>	<i>\$150.00</i>		

<i>Owner Name</i>	Signed	Protest	No	Bad Address	<i>Square Feet</i>	
	No	No	No	No	7000	0.0437%
<i>O'DEA, SHERLENE KAY ROBISON & THOMAS W</i>	27 BERG AVE				7000	<u>\$150.00</u>
	<i>BILLINGS</i>	<i>MT</i>		59101-4602	Flat 1	
A00987			7000	\$150.00		
	No	No	No	No	2058	0.0128%
<i>ODEGAARD, LAURA</i>	1001 RIMROCK RD				2058	<u>\$150.00</u>
	<i>BILLINGS</i>	<i>MT</i>		59102-0846	Flat 1	
A00073B			2058	\$150.00		
	No	No	No	No	12250	0.0764%
<i>OLD CHAMBER DEVELOPMENT COMPANY LLC</i>	2722 3RD AVE N STE 400				12250	<u>\$150.00</u>
	<i>BILLINGS</i>	<i>MT</i>		59101-1931	Flat 1	
A00254			12250	\$150.00		
	No	No	No	No	5666	0.0353%
<i>OLD TOWN RENTALS LLC</i>	PO BOX 80586				5666	<u>\$150.00</u>
	<i>BILLINGS</i>	<i>MT</i>		59108-0586	Flat 1	
A00927			5666	\$150.00		
	No	No	No	Yes	13000	0.0811%
<i>OMNI PARTNERSHIP</i>	2912 MINNESOTA AVE				13000	<u>\$150.00</u>
	<i>BILLINGS</i>	<i>MT</i>		59101-4054	Flat 1	
A00007			13000	\$150.00		
	No	No	No	No	9845	0.0614%
<i>OSNESS, EDWIN G & HAZEL E</i>	PO BOX 35200				9845	<u>\$150.00</u>
	<i>BILLINGS</i>	<i>MT</i>		59107-5200	Flat 1	
A11336			9845	\$150.00		
	No	No	No	No	710	0.0044%
<i>PAGNIANO PROPERTIES LLC</i>	1819 WOODLEDGE DR				710	<u>\$10.15</u>
	STATE COLL	PA		16803-1858	0.06764	
A26793			710	\$10.15		
	No	No	No	No	90000	0.5613%
<i>PARKVIEW CONVALESCENT CARE LLP</i>	PO BOX 699				90000	<u>\$405.00</u>
	<i>SPEARFISH</i>	<i>SD</i>		57783-0699	0.0045	
A01567			90000	\$405.00		

<i>Owner Name</i>	Signed	Protest	No	Bad Address	<i>Square Feet</i>	
	No	No	No	No	7143	0.0445%
<i>PARTNERED BEVERAGES LLC</i>	<i>PO BOX 549</i>				7143	<u>\$150.00</u>
	<i>LAUREL</i>	<i>MT</i>		<i>59044-0549</i>	<i>Flat 1</i>	
<i>A00202</i>			<i>7143</i>	<i>\$150.00</i>		
	No	No	No	No	5500	0.0343%
<i>PAUGH ST CHARLES LLC</i>	<i>PO BOX 596</i>				5500	<u>\$150.00</u>
	<i>BILLINGS</i>	<i>MT</i>		<i>59103-0596</i>	<i>Flat 1</i>	
<i>A00773</i>			<i>5500</i>	<i>\$150.00</i>		
	No	No	No	No	7000	0.0437%
<i>PCC INC</i>	<i>PO BOX 20878</i>				7000	<u>\$150.00</u>
	<i>BILLINGS</i>	<i>MT</i>		<i>59104-0878</i>	<i>Flat 1</i>	
<i>A01303</i>			<i>7000</i>	<i>\$150.00</i>		
	No	No	No	No	7000	0.0437%
<i>PEASE, BERNARD</i>	<i>2110 RIDGEVIEW DR</i>				7000	<u>\$75.00</u>
	<i>BILLINGS</i>	<i>MT</i>		<i>59105-3635</i>	<i>Flat 2</i>	
<i>A01206</i>			<i>7000</i>	<i>\$75.00</i>		
	No	No	No	No	7000	0.0437%
<i>PEASE, BERNARD L & BETTY J</i>	<i>122 STILLWATER LN</i>				7000	<u>\$75.00</u>
	<i>BILLINGS</i>	<i>MT</i>		<i>59101</i>	<i>Flat 2</i>	
<i>A01204</i>			<i>7000</i>	<i>\$75.00</i>		
	No	No	No	No	10500	0.0655%
<i>PEKOVICH, GREG</i>	<i>360 N 23RD ST</i>				10500	<u>\$150.00</u>
	<i>BILLINGS</i>	<i>MT</i>		<i>59101-1306</i>	<i>Flat 2</i>	
<i>A00212</i>			<i>6580</i>	<i>\$75.00</i>		
<i>A00213</i>			<i>3920</i>	<i>\$75.00</i>		
	No	No	No	No	38840	0.2422%
<i>PELICAN, FRANK T</i>	<i>PO BOX 549</i>				38840	<u>\$150.00</u>
	<i>BILLINGS</i>	<i>MT</i>		<i>59103-0549</i>	<i>Flat 1</i>	
<i>A00855</i>			<i>38840</i>	<i>\$150.00</i>		
	No	No	No	No	3500	0.0218%
<i>PETER YEGEN JR INC</i>	<i>PO BOX 959</i>				3500	<u>\$150.00</u>
	<i>BILLINGS</i>	<i>MT</i>		<i>59103-0959</i>	<i>Flat 1</i>	
<i>A00891</i>			<i>3500</i>	<i>\$150.00</i>		

<i>Owner Name</i>	Signed	Protest	No	Bad Address	<i>Square Feet</i>	
	No	No	No	No	7000	0.0437%
<i>PETERSON TYPEWRITER EXCHANGE INC</i>	502 N 32ND ST				7000	<u>\$150.00</u>
	<i>BILLINGS</i>	<i>MT</i>		59101-6003	Flat 1	
A00576			7000	\$150.00		
	No	No	No	No	0	0.0000%
<i>PHOENIX CONDOMINIUM</i>	703 N 29TH ST				0	<u>\$0.00</u>
	<i>BILLINGS</i>	<i>MT</i>		59101-0900	MASTER	
A26786M			0	\$0.00		
	No	No	No	No	10000	0.0624%
<i>PINNICK, ROGER A 1/4</i>	2922 MINNESOTA AVE				10000	<u>\$150.00</u>
	<i>BILLINGS</i>	<i>MT</i>		59101-4054	Flat 2	
A00008			3500	\$75.00		
A00009			6500	\$75.00		
	No	No	No	No	14000	0.0873%
<i>PRATT, SUZANNA EBY TRUSTEE (ETAL)</i>	1426 ROSEBUD LN				14000	<u>\$150.00</u>
	<i>BILLINGS</i>	<i>MT</i>		59101-6526	Flat 1	
A00970			14000	\$150.00		
	No	No	No	No	30450	0.1899%
<i>PREMIER HOLDINGS LLP</i>	366 E ALKALI CREEK RD				30450	<u>\$137.03</u>
	<i>BILLINGS</i>	<i>MT</i>		59105-2766	0.0045	
A00530A			14700	\$66.15		
A00530B			6300	\$28.35		
A00530C			5250	\$23.63		
A00530D			4200	\$18.90		
	No	No	No	No	14000	0.0873%
<i>PRILL PROPERTIES LLC</i>	820 N 30TH ST				14000	<u>\$150.00</u>
	<i>BILLINGS</i>	<i>MT</i>		59101-0942	Flat 1	
A07155			14000	\$150.00		
	No	No	No	No	20675	0.1289%
<i>PROPERTY MANAGEMENT DIVISION *</i>	PO BOX 16624				20675	<u>\$150.00</u>
	<i>MISSOULA</i>	<i>MT</i>		59808-6624	Flat 1	
D12018			20675	\$150.00		

<i>Owner Name</i>	Signed	Protest	No	Bad Address	<i>Square Feet</i>	
<i>QUEST 5 INC</i>	No	No	No	No	10425	0.0650%
					10425	<u>\$150.00</u>
		<i>BILLINGS</i>	<i>MT</i>	59105-1700	Flat 1	
A00257			10425			\$150.00
<i>R P PROPERTIES</i>	No	No	No	No	80920	0.5046%
					80920	<u>\$150.00</u>
		<i>BILLINGS</i>	<i>MT</i>	59102-1852	Flat 2	
A00883			41920			\$75.00
A00884			39000			\$75.00
<i>RAE LEE LLC</i>	No	No	No	No	3850	0.0240%
					3850	<u>\$82.50</u>
		<i>BILLINGS</i>	<i>MT</i>	59103-0628	0.55	
A27689			3850			\$82.50
<i>RAND, RITCH D</i>	No	No	No	No	17500	0.1091%
					17500	<u>\$150.00</u>
		<i>BILLINGS</i>	<i>MT</i>	59101-2406	Flat 1	
A00574			17500			\$150.00
<i>RANDY KREITER PROPERTIES LLC</i>	No	No	No	No	2400	0.0150%
					2400	<u>\$150.00</u>
		<i>BILLINGS</i>	<i>MT</i>	59101-6764	Flat 1	
A01959			2400			\$150.00
<i>RATCLIFF, JOSEPH R</i>	No	No	No	No	7000	0.0437%
					7000	<u>\$150.00</u>
		<i>BILLINGS</i>	<i>MT</i>	59107-0983	Flat 1	
A00931			7000			\$150.00
<i>REICHENBACH, VICTOR &</i>	No	No	No	No	143500	0.8949%
<i>2135 HARMON LN</i>					143500	<u>\$645.75</u>
		<i>BILLINGS</i>	<i>MT</i>	59105-3901	0.0045	
A01136A			3500			\$15.75
A01137			10500			\$47.25
A01138			7000			\$31.50
A01139			7000			\$31.50
A01140			4900			\$22.05
A01141			5600			\$25.20

<i>Owner Name</i>	<i>Signed</i>	<i>Protest</i>	<i>No</i>	<i>Bad Address</i>	<i>Square Feet</i>	
	A01142		7000	\$31.50		
	A01143		7000	\$31.50		
	A01144		7000	\$31.50		
	A01554		14000	\$63.00		
	A01556		7000	\$31.50		
	A01557		7000	\$31.50		
	A01558		14000	\$63.00		
	A01560		42000	\$189.00		
		No	No	No	No	21000 0.1310%
<i>RGP PARTNERSHIP</i>	<i>PO BOX 1496</i>				21000	<u>\$150.00</u>
	<i>BILLINGS MT</i>			<i>59103-1496</i>	Flat 1	
	A00406		21000	\$150.00		
		No	No	No	No	31500 0.1964%
<i>RIVERSTONE BILLINGS INN</i>	<i>PO BOX 1450</i>				31500	<u>\$150.00</u>
	<i>ENNIS MT</i>			<i>59729-1450</i>	Flat 1	
	A07142		31500	\$150.00		
		No	No	No	No	4125 0.0257%
<i>ROBERTS FAMILY REVOCABLE TRUST</i>	<i>PO BOX 2040</i>				4125	<u>\$150.00</u>
	<i>BILLINGS MT</i>			<i>59103-2040</i>	Flat 1	
	A07191		4125	\$150.00		
		No	No	No	No	14140 0.0882%
<i>ROBINSON, MICHAEL ROSS</i>	<i>120 S 28TH ST</i>				14140	<u>\$150.00</u>
	<i>BILLINGS MT</i>			<i>59101-4133</i>	Flat 2	
	A00921		7560	\$75.00		
	A00922		6580	\$75.00		
		No	No	No	No	70000 0.4365%
<i>ROCKY MTN PROFESSIONAL BLDG LLC</i>	<i>2280 GRANT RD STE A</i>				70000	<u>\$315.00</u>
	<i>BILLINGS MT</i>			<i>59102-6696</i>	0.0045	
	A00225		35000	\$157.50		
	A00235		35000	\$157.50		
		No	No	No	No	108000 0.6735%
<i>ROMAN CATHOLIC BISHOP</i>	<i>PO BOX 1399</i>				108000	<u>\$486.00</u>
	<i>GREAT FALL MT</i>			<i>59403-1399</i>	0.0045	
	A00342		7000	\$31.50		

<i>Owner Name</i>	<i>Signed</i>	<i>Protest</i>	<i>No</i>	<i>Bad Address</i>	<i>Square Feet</i>	
	A00343		10500	\$47.25		
	A00344		14000	\$63.00		
	A00345		10500	\$47.25		
	A00346		42000	\$189.00		
	A00349		24000	\$108.00		
	No	No	No	No	7000	0.0437%
<i>ROMERO, DAVID THOMAS</i>	405 S 25TH ST				7000	<u>\$150.00</u>
	BILLINGS	MT		59101-4334	Flat 1	
	A01194		7000	\$150.00		
	No	No	No	No	5250	0.0327%
<i>ROMERO, LINO & MRS ROMERO</i>	603 S 26TH ST				5250	<u>\$150.00</u>
	BILLINGS	MT		59101-4552	Flat 2	
	A01195A		1750	\$75.00		
	A01196		3500	\$75.00		
	No	No	No	No	12500	0.0780%
<i>ROMERO, SEVERO J</i>	411 S 25TH ST				12500	<u>\$150.00</u>
	BILLINGS	MT		59101-4334	Flat 3	
	A01050		3750	\$50.00		
	A01195		1750	\$50.00		
	A01548		7000	\$50.00		
	No	No	No	No	5250	0.0327%
<i>ROMINE, THOMAS E</i>	1128 N 32ND ST				5250	<u>\$150.00</u>
	BILLINGS	MT		59101-0667	Flat 1	
	A00593		5250	\$150.00		
	No	No	No	No	7000	0.0437%
<i>RUEBKE, DOUGLAS A</i>	PO BOX 30834				7000	<u>\$150.00</u>
	BILLINGS	MT		59107-0834	Flat 1	
	A18735		7000	\$150.00		
	No	No	No	No	14000	0.0873%
<i>RUSH PROPERTIES AND MANAGEMENT LLC</i>	811 N 31ST ST				14000	<u>\$150.00</u>
	BILLINGS	MT		59101-0953	Flat 2	
	A00203		3900	\$75.00		
	A00204		10100	\$75.00		

<i>Owner Name</i>	Signed	Protest	No	Bad Address	<i>Square Feet</i>	
	No	No	No	No	4600	0.0287%
RYAN, MICHAEL W	2606 VIRGINIA LN				4600	<u>\$150.00</u>
	BILLINGS	MT		59102-1035	Flat 1	
A01960			4600			\$150.00
	No	No	No	No	22677	0.1414%
RYAN, WILLIAM O & BEVERLY R	2038 OVERLAND AVE				22677	<u>\$150.00</u>
	BILLINGS	MT		59102-6453	Flat 1	
A07356C			22677			\$150.00
	No	No	No	No	24500	0.1528%
S & H INCORPORATED	2650 WASHBURN WAY UNIT 250				24500	<u>\$150.00</u>
	KLAMATH F	OR		97603-4578	Flat 3	
A07229			7000			\$50.00
A07230			12250			\$50.00
A07232			5250			\$50.00
	No	No	No	No	29250	0.1824%
SANNES FAMILY LIMITED PARTNERSHIP	2115 MARIPOSA LN				29250	<u>\$150.00</u>
	BILLINGS	MT		59102-2244	Flat 1	
A00837			29250			\$150.00
	No	No	No	No	3500	0.0218%
SARKEN, VERNE L	9301 RUDIO RD				3500	<u>\$150.00</u>
	BILLINGS	MT		59101-6159	Flat 1	
A01171			3500			\$150.00
	No	No	No	No	7000	0.0437%
SAWYER, THOMAS G	623 S 26TH ST				7000	<u>\$150.00</u>
	BILLINGS	MT		59101-4552	Flat 1	
A01553			7000			\$150.00
	No	No	Yes	No	7000	0.0437%
SCHICK, JAMES A &	1930 NE CRESTVIEW PL				7000	<u>\$150.00</u>
	NEWPORT	OR		97365-2011	Flat 1	
A01221			7000			\$150.00
	No	No	No	No	28000	0.1746%
SCHINDELE PROPERTY MANAGEMENT	2517 WESTFIELD DR				28000	<u>\$150.00</u>
	BILLINGS	MT		59106-1571	Flat 1	
A01943			28000			\$150.00

<i>Owner Name</i>	Signed	Protest	No	Bad Address	<i>Square Feet</i>	
	No	No	No	No	15500	0.0967%
SCHLAHT, KENNETH E & EILEEN STEVENS	PO BOX 97				15500	<u>\$150.00</u>
		SHEPHERD	MT	59079-0097	Flat 1	
A00771			15500	\$150.00		
	No	No	No	No	10500	0.0655%
SCHMIT, MONICA A	417 S 26TH ST				10500	<u>\$150.00</u>
		BILLINGS	MT	59101-4164	Flat 1	
A01209			10500	\$150.00		
	No	No	No	No	26000	0.1621%
SCHUTTE, JACKSOM L	2424 MINNESOTA AVE				26000	<u>\$150.00</u>
		BILLINGS	MT	59101-4251	Flat 1	
A00896			26000	\$150.00		
	No	No	No	No	5250	0.0327%
SCHWEND, KAREN BEATY	RR 1 BOX 2016				5250	<u>\$150.00</u>
		ROBERTS	MT	59070-9609	Flat 1	
A00579			5250	\$150.00		
	No	No	No	No	42000	0.2619%
SEAL, LAVERN AKA LEVERN	PO BOX 1119				42000	<u>\$150.00</u>
		BILLINGS	MT	59103-1119	Flat 2	
A00001			21000	\$75.00		
A00010			21000	\$75.00		
	No	No	No	No	35000	0.2183%
SECURITY BRIDGE LLC	1028 SENORA AVE				35000	<u>\$157.50</u>
		BILLINGS	MT	59105-2018	0.0045	
A01951			7000	\$31.50		
A01953			7000	\$31.50		
A01962			10500	\$47.25		
A01963			10500	\$47.25		
	No	No	No	No	3150	0.0196%
SEIFFERT, ERROL R & LOIS R	1916 3RD AVE N STE A				3150	<u>\$67.50</u>
		BILLINGS	MT	59101-2423	0.45	
A27688			3150	\$67.50		

<i>Owner Name</i>	Signed	Protest	No	Bad Address	<i>Square Feet</i>	
	No	No	No	No	49000	0.3056%
<i>SELOVER BUICK</i>	<i>523 N 29TH ST</i>				49000	<u>\$220.50</u>
	<i>BILLINGS</i>	<i>MT</i>		<i>59101-1129</i>	0.0045	
<i>A07273</i>			<i>28000</i>	<i>\$126.00</i>		
<i>A07288</i>			<i>7000</i>	<i>\$31.50</i>		
<i>A07289</i>			<i>7000</i>	<i>\$31.50</i>		
<i>A07343</i>			<i>7000</i>	<i>\$31.50</i>		
	No	No	No	No	21000	0.1310%
<i>SEVIER, MARK R &</i>	<i>1037 N 32ND ST</i>				21000	<u>\$150.00</u>
	<i>BILLINGS</i>	<i>MT</i>		<i>59101-0628</i>	Flat 1	
<i>A00887</i>			<i>21000</i>	<i>\$150.00</i>		
	No	No	No	No	7000	0.0437%
<i>SHIRES, JAMES W & PAMELA J</i>	<i>2544 IRVING PL</i>				7000	<u>\$150.00</u>
	<i>BILLINGS</i>	<i>MT</i>		<i>59102-1925</i>	Flat 1	
<i>A07180</i>			<i>7000</i>	<i>\$150.00</i>		
	No	No	No	No	10500	0.0655%
<i>SHULTZ WILLIAM & LOUISE</i>	<i>4427 PALISADES PARK DR</i>				10500	<u>\$150.00</u>
	<i>BILLINGS</i>	<i>MT</i>		<i>59106-1342</i>	Flat 2	
<i>A01964</i>			<i>5250</i>	<i>\$75.00</i>		
<i>A01965</i>			<i>5250</i>	<i>\$75.00</i>		
	No	No	No	No	10500	0.0655%
<i>SIX O EIGHT (608) NORTH 29TH ST</i>	<i>608 N 29TH ST</i>				10500	<u>\$150.00</u>
	<i>BILLINGS</i>	<i>MT</i>		<i>59101-1130</i>	Flat 1	
<i>A07283</i>			<i>10500</i>	<i>\$150.00</i>		
	No	No	No	No	21000	0.1310%
<i>SKAUGE, JOHN A</i>	<i>3121 RADCLIFF DR</i>				21000	<u>\$150.00</u>
	<i>BILLINGS</i>	<i>MT</i>		<i>59102-0730</i>	Flat 3	
<i>A01057</i>			<i>7000</i>	<i>\$50.00</i>		
<i>A01058</i>			<i>7000</i>	<i>\$50.00</i>		
<i>A01059</i>			<i>7000</i>	<i>\$50.00</i>		
	No	No	No	No	9400	0.0586%
<i>SKINNER, CORBY V</i>	<i>2906 7TH AVE N</i>				9400	<u>\$150.00</u>
	<i>BILLINGS</i>	<i>MT</i>		<i>59101-0906</i>	Flat 1	
<i>A07285</i>			<i>9400</i>	<i>\$150.00</i>		

<i>Owner Name</i>	Signed	Protest	No	Bad Address	<i>Square Feet</i>	
No	No	No	No	No	7000	0.0437%
SLEVIRA, JAMES A	324 S 25TH ST				7000	<u>\$150.00</u>
	BILLINGS	MT		59101-4331	Flat 1	
A01145			7000			\$150.00
No	No	No	No	No	7000	0.0437%
SMITH, RONALD W	2716 7TH AVE N				7000	<u>\$150.00</u>
	BILLINGS	MT		59101-1105	Flat 1	
A07267			7000			\$150.00
No	No	No	No	No	2058	0.0128%
SOBERING, RENEE	2007 CLUBHOUSE WAY				2058	<u>\$150.00</u>
	BILLINGS	MT		59105-3401	Flat 1	
A00073A			2058			\$150.00
No	No	No	No	No	10500	0.0655%
SOUTH CENTRAL MONTANA REGIONAL	PO BOX 219				10500	<u>\$150.00</u>
	BILLINGS	MT		59103-0219	Flat 2	
A07362			5250			\$75.00
A07363			5250			\$75.00
No	No	No	No	No	83184	0.5188%
SOUTHERN FOODS GROUP LP - ASSOC TAX APPRAISERS	PO BOX 56561				83184	<u>\$150.00</u>
	HOUSTON	TX		77256-6561	Flat 1	
A00939			83184			\$150.00
No	No	No	No	No	17500	0.1091%
SOWLES, LARRY	3045 HIGHWAY 13 STE 120				17500	<u>\$150.00</u>
	EAGAN	MN		55121-1602	Flat 2	
A01164			7000			\$75.00
A01165			10500			\$75.00
No	No	No	No	No	12250	0.0764%
SSSS HOLDINGS, LLC	225 N 23RD ST				12250	<u>\$150.00</u>
	BILLINGS	MT		59101-2223	Flat 1	
A00426			12250			\$150.00
No	No	No	No	No	40250	0.2510%
STAR DEVELOPMENT COMPANY	5923 SCHULZ PL				40250	<u>\$181.13</u>
	SHEPHERD	MT		59079-4465	0.0045	
A00892			16250			\$73.13

<i>Owner Name</i>	<i>Signed</i>	<i>Protest</i>	<i>No</i>	<i>Bad Address</i>	<i>Square Feet</i>	
	A00895		6500	\$29.25		
	A00897		14000	\$63.00		
	A00900		3500	\$15.75		
	No	No	No	No	206141	1.2856%
STATE OF MONTANA	701 S 27TH ST				206141	<u>\$927.63</u>
DEPARTMENT OF	BILLINGS	MT		59101-4511	0.0045	
CORRECTIONS						
	A01699		156000	\$702.00		
	A01711		13494	\$60.72		
	A01712		12147	\$54.66		
	A11354		24500	\$110.25		
	No	No	No	No	24500	0.1528%
STEELE, KELLY R	4149 IRON HORSE TRL				24500	<u>\$150.00</u>
	BILLINGS	MT		59106-9645	Flat 2	
	A01019		14000	\$75.00		
	A01019A		10500	\$75.00		
	No	No	No	No	7000	0.0437%
STEWART, ARTHUR	403 JOHNSON LN				7000	<u>\$150.00</u>
WILLIAM	BILLINGS	MT		59101-6714	Flat 1	
	A00399		7000	\$150.00		
	No	No	No	No	7500	0.0468%
STEWART, DONALD B &	4443 LOMA VISTA DR				7500	<u>\$150.00</u>
SUSAN L	BILLINGS	MT		59106-1534	Flat 1	
	A01939		7500	\$150.00		
	No	No	No	No	28000	0.1746%
STOLTENBERG, JERRY I	1840 WALTER RD				28000	<u>\$150.00</u>
& SANDRA K	BILLINGS	MT		59105-4328	Flat 1	
	A01947		28000	\$150.00		
	No	No	No	No	7000	0.0437%
STONE, GLADYS E	2351 SOLOMON AVE APT 364				7000	<u>\$150.00</u>
	BILLINGS	MT		59102-2888	Flat 1	
	A00242		7000	\$150.00		
	No	No	No	No	7000	0.0437%
STONE, ROBERT F &	PO BOX 23509				7000	<u>\$150.00</u>
GLADYS E	BILLINGS	MT		59104-3509	Flat 1	

<i>Owner Name</i>	<i>Signed</i>	<i>Protest</i>	<i>No</i>	<i>Bad Address</i>	<i>Square Feet</i>	
	A00070		7000	\$150.00		
	No	No	No	No	21000	0.1310%
STREETER BROS INC	PO BOX 1416				21000	<u>\$150.00</u>
	BILLINGS	MT		59103-1416	Flat 2	
	A07280		10500	\$75.00		
	A07281		10500	\$75.00		
	No	No	No	No	8750	0.0546%
STUDER, RALPH P	4524 ROBBIE LN				8750	<u>\$150.00</u>
	BILLINGS	MT		59106-3862	Flat 2	
	A00429		5250	\$75.00		
	A00430		3500	\$75.00		
	No	No	No	No	14000	0.0873%
SUIZA FOODS DBA	PO BOX 929				14000	<u>\$150.00</u>
	BILLINGS	MT		59103-0929	Flat 2	
	A00923A		3500	\$75.00		
	A00924		10500	\$75.00		
	No	No	No	No	36750	0.2292%
SUNDLING, DAN O AKA DANIEL O	PO BOX 1121				36750	<u>\$165.38</u>
	LIVINGSTON	MT		59047-1121	0.0045	
	A01304		19500	\$87.75		
	A01305		17250	\$77.63		
	No	No	No	No	21000	0.1310%
TAUNUS, LLC - IMMO INC	PO BOX 80223				21000	<u>\$150.00</u>
	BILLINGS	MT		59108-0223	Flat 3	
	A01046		6300	\$50.00		
	A01047		7700	\$50.00		
	A01048		7000	\$50.00		
	No	No	No	No	9750	0.0608%
TAYLOR, WILLIAM E & MARY I	946 DIXON ST				9750	<u>\$150.00</u>
	BILLINGS	MT		59105-2312	Flat 1	
	A00843		9750	\$150.00		
	No	No	No	No	7000	0.0437%
TED AND LINDA ELLIOTT LIVING TRUST	1109 ANCHOR ST				7000	<u>\$150.00</u>
	BILLINGS	MT		59105-1829	Flat 1	

<i>Owner Name</i>	<i>Signed</i>	<i>Protest</i>	<i>No</i>	<i>Bad Address</i>	<i>Square Feet</i>	
	A07181		7000	\$150.00		
	No	No	No	No	21000	0.1310%
TEN-X LLC	305 S 25TH ST				21000	\$150.00
	BILLINGS	MT		59101-4332	Flat 1	
	A01168		21000	\$150.00		
	No	No	No	No	4600	0.0287%
TFG 11C	2912 7TH AVE N				4600	\$150.00
	BILLINGS	MT		59101-0906	Flat 1	
	A07286		4600	\$150.00		
	No	No	No	No	14000	0.0873%
THOMPSON PROPERTIES LLC	626 CLARK AVE				14000	\$150.00
	BILLINGS	MT		59101-1613	Flat 2	
	A01310		7000	\$75.00		
	A01311		7000	\$75.00		
	No	No	No	No	14000	0.0873%
THREE DANCES LLC	4840 PIEGAN TRL				14000	\$150.00
	BILLINGS	MT		59106-9530	Flat 1	
	A00280		14000	\$150.00		
	No	No	No	No	7000	0.0437%
THRIFTY ROOTER, INC	4524 ROBBIE LN				7000	\$150.00
	BILLINGS	MT		59106-3862	Flat 1	
	A00652		7000	\$150.00		
	No	No	No	No	35000	0.2183%
TIRE GUYS PROPERTIES LTD PTNRSH	PO BOX 23509				35000	\$150.00
	BILLINGS	MT		59104-3509	Flat 2	
	A00067		21000	\$75.00		
	A00069		14000	\$75.00		
	No	No	No	No	7000	0.0437%
TOPEL, RICHARD H & DEENA	15 N 22ND ST				7000	\$150.00
	BILLINGS	MT		59101-2466	Flat 1	
	A00844		7000	\$150.00		
	No	No	No	No	14000	0.0873%
TRAUTMAN, RONALD C	2143 CLARK AVE				14000	\$150.00
	BILLINGS	MT		59102-4023	Flat 1	

<i>Owner Name</i>	<i>Signed</i>	<i>Protest</i>	<i>No</i>	<i>Bad Address</i>	<i>Square Feet</i>	
	A01243		14000	\$150.00		
	No	No	No	No	4850	0.0302%
TREASURE STATE CAPITAL LIMITED PART	512 N 29TH ST BILLINGS MT			59101-1128	4850	\$150.00
					Flat 1	
	A07332A		4850	\$150.00		
	No	No	No	No	6500	0.0405%
TROUT, EDWARD J	5415 FOREST HILLS DR BILLINGS MT			59101-7208	6500	\$150.00
					Flat 1	
	A00004		6500	\$150.00		
	No	No	No	No	21000	0.1310%
UGRIN, GARY P	947 ARONSON AVE BILLINGS MT			59105-2315	21000	\$150.00
					Flat 1	
	A00659		21000	\$150.00		
	No	No	No	No	137219	0.8558%
UNITED INDUSTRY	PO BOX 7047 BILLINGS MT			59103-7047	137219	\$617.49
					0.0045	
	A00011		28000	\$126.00		
	A00016		42000	\$189.00		
	A00041		28000	\$126.00		
	A00042		39219	\$176.49		
	No	No	No	No	7000	0.0437%
VALLEY FEDERAL CREDIT UNION OF MT	PO BOX 20417 BILLINGS MT			59104-0417	7000	\$150.00
					Flat 1	
	A07225		7000	\$150.00		
	No	No	No	No	7000	0.0437%
VERA L ROYBAL REVOCABLE TRUST	4218 VAUGHN LN BILLINGS MT			59101-5020	7000	\$150.00
					Flat 1	
	A18734		7000	\$150.00		
	No	No	No	No	7000	0.0437%
WAGNER, PATRICIA A (ETAL)	401 S 25TH ST BILLINGS MT			59101-4334	7000	\$150.00
					Flat 1	
	A01193		7000	\$150.00		

<i>Owner Name</i>	Signed	Protest	No	Bad Address	<i>Square Feet</i>	
	No	No	No	No	13860	0.0864%
WALTERS, TAMMIE M & DAVID	116 S 28TH ST				13860	\$150.00
	BILLINGS	MT		59101-4133	Flat 1	
A00923			13860	\$150.00		
	No	No	No	No	2750	0.0172%
WARDEN, PERRY	2609 4TH AVE S				2750	\$150.00
	BILLINGS	MT		59101-4156	Flat 1	
A01132			2750	\$150.00		
	No	No	No	No	7000	0.0437%
WATERS, CARMEN & CARLA	132 S SANTA FE DR				7000	\$150.00
	BILLINGS	MT		59102-5748	Flat 1	
A00431			7000	\$150.00		
	No	No	No	No	1500	0.0094%
WELCH, LORN C	21 1/2 S 26TH ST				1500	\$150.00
	BILLINGS	MT		59101-4237	Flat 1	
A01219			1500	\$150.00		
	No	No	No	No	828	0.0052%
WELLS FARGO BANK	PO BOX 13519				828	\$11.83
	ARLINGTON	TX		76094-0519	0.07884	
A26790			828	\$11.83		
	No	No	No	No	15720	0.0980%
WEST GAYLE L	2722 3RD AVE N STE 400				15720	\$150.00
	BILLINGS	MT		59101-1931	Flat 1	
A00255			15720	\$150.00		
	No	No	No	No	8750	0.0546%
WESTON, SETH & DONNA	8624 SUSANNA DR				8750	\$150.00
	BILLINGS	MT		59101-6229	Flat 1	
A00915			8750	\$150.00		
	No	No	No	No	14000	0.0873%
WFAM GROUP LLC	2417 21ST ST W				14000	\$150.00
	BILLINGS	MT		59102-2309	Flat 1	
A00660			14000	\$150.00		

<i>Owner Name</i>	Signed	Protest	No	Bad Address	<i>Square Feet</i>	
	No	No	No	No	13300	0.0829%
WICK, RICHARD D & CONNIE	114 S 29TH ST				13300	<u>\$150.00</u>
	BILLINGS	MT		59101-4026	Flat 2	
A00913			7000			\$75.00
A00914			6300			\$75.00
	No	No	No	No	7000	0.0437%
WIESNER, HELEN & EUGENE F	1110 N 30TH ST				7000	<u>\$150.00</u>
	BILLINGS	MT		59101-0124	Flat 1	
A11584			7000			\$150.00
	No	No	No	No	710	0.0044%
WILSON, JACQ M	2111 174TH AVE				710	<u>\$10.15</u>
	CASTRO VAL CA			94546-3813	0.06764	
A26789			710			\$10.15
	No	No	No	No	6750	0.0421%
WOLLSCHLAGER, JEFF	10 BURLINGTON AVE				6750	<u>\$150.00</u>
	BILLINGS	MT		59101-6027	Flat 1	
A01941			6750			\$150.00
	No	No	No	No	44250	0.2760%
YEGEN, PETER III	PO BOX 959				44250	<u>\$199.13</u>
	BILLINGS	MT		59103-0959	0.0045	
A00276			7000			\$31.50
A00282			28000			\$126.00
A00357			7000			\$31.50
A01308			2250			\$10.13
	No	No	No	No	28000	0.1746%
YELLOWSTONE BANK	PO BOX 81010				28000	<u>\$150.00</u>
	BILLINGS	MT		59108-1010	Flat 2	
A00347			14000			\$75.00
A00348			14000			\$75.00
	No	No	No	No	173500	1.0820%
YELLOWSTONE COUNTY	PO BOX 35015				173500	<u>\$780.75</u>
	BILLINGS	MT		59107-5015	0.0045	
A00380			7000			\$31.50
A00381			7000			\$31.50

<i>Owner Name</i>	<i>Signed</i>	<i>Protest</i>	<i>No</i>	<i>Bad Address</i>	<i>Square Feet</i>	
	A00382		42000	\$189.00		
	A00389		14000	\$63.00		
	A00401		28000	\$126.00		
	A01212		42000	\$189.00		
	A01218		5500	\$24.75		
	A01220		7000	\$31.50		
	A01222		7000	\$31.50		
	A01223		7000	\$31.50		
	A01224		7000	\$31.50		
		No	No	No	No	21000 0.1310%
<i>YELLOWSTONE PAPER COMPANY</i>	<i>PO BOX 1557</i>					<i>21000 \$94.50</i>
	<i>BILLINGS MT</i>			<i>59103-1557</i>		0.0045
	A01293		21000	\$94.50		
		No	No	No	No	53225 0.3319%
<i>YOUNG MEN'S CHRISTIAN ASSOC OF BLGS</i>	<i>402 N 32ND ST</i>					<i>53225 \$239.52</i>
	<i>BILLINGS MT</i>			<i>59101-1215</i>		0.0045
	A00042A		11218	\$50.48		
	A00043		31217	\$140.48		
	A00048		10790	\$48.56		
		No	No	No	No	16800 0.1048%
<i>YOUNG, DAN</i>	<i>1617 1ST AVE N</i>					<i>16800 \$150.00</i>
	<i>BILLINGS MT</i>			<i>59101-2668</i>		Flat 1
	A01291		16800	\$150.00		
		No	No	No	No	629 0.0039%
<i>YOUNG, KEITH E</i>	<i>703 N 29TH ST APT 302</i>					<i>629 \$8.98</i>
	<i>BILLINGS MT</i>			<i>59101-0904</i>		0.05989
	A26792		629	\$8.98		
					16034904	<u>\$88,076.97</u>

PETITION TO AMEND THE BOUNDARIES FOR BUSINESS IMPROVEMENT DISTRICT 0001 (BID 0001) IN DOWNTOWN BILLINGS

In accordance with Title 7, Chapter 12, Part 11. *Business Improvement Districts*, of the Montana Code Annotated 2007, the undersigned hereby petition the *Governing Body* of the City of Billings to amend the Boundaries of the District, described in Section 3 of Resolution 05-18328 as approved by the Governing Body of the City of Billings on August 22, 2005 with a Duration as stated in Section 9 for a period of 10 years, TO INCLUDE ALL OR PART OF THE PARCELS SHOW WITHIN THE BOUNDARIES OF THE PROPOSED EXPANSION AS SHOWN IN EXHIBIT "A" - "BID EXPANSION MAP." All of the properties listed below HEREBY PETITION TO BE ADDED TO BID 0001 in a manner that creates a new contiguous assemblage of parcels with clearly defined "Benefit Zones" in accordance with Title 7, Chapter 12, Part 11, of the Montana Code noted above.

Signature of Property Owner	PRINTED NAME	Mailing Address, City, State, Zipcode	Date Signed	One Tax ID Code For Reference
<i>Laurine J Remick</i>	Laurine J Remick	2804 Minnesota Ave Billings, MT 59101	1/28/09	LJR, LLC A01289+
<i>Randy Haber</i>	RANDY HABER	2720 Minnesota ave	1/28/09	A01294

327
9750

Sign - Clip - and mail this petition to: BID, 2815 2nd Ave. N., Billings, MT 59101

RECEIVED
FEB 06 REC'D

PETITION TO AMEND THE BOUNDARIES FOR BUSINESS
IMPROVEMENT DISTRICT 0001 (BID 0001)
IN DOWNTOWN BILLINGS

In accordance with Title 7, Chapter 12, Part 11. *Business Improvement Districts*, of the Montana Code Annotated 2007, the undersigned hereby petition the *Governing Body* of the City of Billings to amend the Boundaries of the District, described in Section 3 of Resolution 05-18328 as approved by the Governing Body of the City of Billings on August 22, 2005 with a Duration as stated in Section 9 for a period of 10 years, TO INCLUDE ALL OR PART OF THE PARCELS SHOW WITHIN THE BOUNDARIES OF THE PROPOSED EXPANSION AS SHOWN IN EXHIBIT "A" - "BID EXPANSION MAP." All of the properties listed below HEREBY PETITION TO BE ADDED TO BID 0001 in a manner that creates a new contiguous assemblage of parcels with clearly defined "Benefit Zones" in accordance with Title 7, Chapter 12, Part 11, of the Montana Code noted above.


Conoco/Phillips

Signature of Property Owner	PRINTED NAME	Mailing Address, City, State, Zipcode	Date Signed	One Tax ID Code For Reference
<i>[Signature]</i>	CONOCOPHILLIPS	401 S. 23rd ST.		A00995 plus others
<i>[Signature]</i>	"	280 S. 23rd ST.		A01012
<i>[Signature]</i>	"	301 S. 24TH ST		A01175
<i>[Signature]</i>	"	305 S. 24TH ST		A01176
<i>[Signature]</i>	"	523 S. 25TH ST		A01254
<i>[Signature]</i>	"	2317 4TH AVE S.		A01178
<i>[Signature]</i>	"	2110 1st AVE S.		1005950

PETITION TO AMEND THE BOUNDARIES FOR BUSINESS
IMPROVEMENT DISTRICT 0001 (BID 0001)
IN DOWNTOWN BILLINGS

In accordance with Title 7, Chapter 12, Part 11. *Business Improvement Districts*, of the Montana Code Annotated 2007, the undersigned hereby petition the *Governing Body* of the City of Billings to amend the Boundaries of the District, described in Section 3 of Resolution 05-18328 as approved by the Governing Body of the City of Billings on August 22, 2005 with a Duration as stated in Section 9 for a period of 10 years, TO INCLUDE ALL OR PART OF THE PARCELS SHOW WITHIN THE BOUNDARIES OF THE PROPOSED EXPANSION AS SHOWN IN EXHIBIT "A" - "BID EXPANSION MAP." All of the properties listed below HEREBY PETION TO BE ADDED TO BID 0001 in a manner that creates a new contiguous assemblage of parcels with clearly defined "Benefit Zones" in accordance with Title 7, Chapter 12, Part 11, of the Montana Code noted above.

15 357

Signature of Property Owner	PRINTED NAME	Mailing Address, City, State, Zipcode	Date Signed	One Tax ID Code For Reference
	James P. Schilke	115 S. 29 th Billings, MT 59101	3/6/09	A00928 A00929 A00930

RECEIVED
 MAR 6 2009
 REC'D
 BY:

RECEIVED
 JAN 25 REC'D
 BY:

PETITION TO AMEND THE BOUNDARIES FOR BUSINESS
 IMPROVEMENT DISTRICT 0001 (BID 0001)
 IN DOWNTOWN BILLINGS

In accordance with Title 7, Chapter 12, Part 11. *Business Improvement Districts*, of the Montana Code Annotated 2007, the undersigned hereby petition the *Governing Body* of the City of Billings to amend the Boundaries of the District, described in Section 3 of Resolution 05-18328 as approved by the Governing Body of the City of Billings on August 22, 2005 with a Duration as stated in Section 9 for a period of 10 years, TO INCLUDE ALL OR PART OF THE PARCELS SHOW WITHIN THE BOUNDARIES OF THE PROPOSED EXPANSION AS SHOWN IN EXHIBIT "A" - "BID EXPANSION MAP." Available for viewing online at:

<http://www.downtownbillings.net/cleansafepages/safe.html>

All of the parcels owned by the owner of record listed below, that fall within the boundaries described above, HEREBY PETITION TO BE ADDED TO BID 0001 in a manner that creates a new contiguous assemblage of parcels with clearly defined "Benefit Zones" in accordance with Title 7, Chapter 12, Part 11, of the Montana Code noted above.

Owner of Record: SONOMA DEVELOPMENT VENTURE LP

Signature of Property Owner	PRINTED NAME	Mailing Address, City, State, Zip code	Date Signed	One Tax ID Code For Reference
X <u>Randy Hafer</u> General Partner	Randy Hafer	P.O. Box 2203 Billings, MT 59103	1-19-10	A00920C

We can find this for you...



RECEIVED
JAN 1 9 REC'D

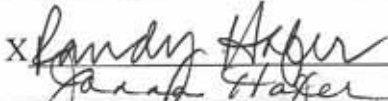
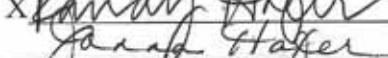
PETITION TO AMEND THE BOUNDARIES FOR BUSINESS
IMPROVEMENT DISTRICT 0001 (BID 0001)
IN DOWNTOWN BILLINGS

In accordance with Title 7, Chapter 12, Part 11. *Business Improvement Districts*, of the Montana Code Annotated 2007, the undersigned hereby petition the *Governing Body* of the City of Billings to amend the Boundaries of the District, described in Section 3 of Resolution 05-18328 as approved by the Governing Body of the City of Billings on August 22, 2005 with a Duration as stated in Section 9 for a period of 10 years, TO INCLUDE ALL OR PART OF THE PARCELS SHOW WITHIN THE BOUNDARIES OF THE PROPOSED EXPANSION AS SHOWN IN EXHIBIT "A" - "BID EXPANSION MAP." Available for viewing online at:

<http://www.downtownbillings.net/cleansafepages/safe.html>

All of the parcels owned by the owner of record listed below, that fall within the boundaries described above, HEREBY PETITION TO BE ADDED TO BID 0001 in a manner that creates a new contiguous assemblage of parcels with clearly defined "Benefit Zones" in accordance with Title 7, Chapter 12, Part 11, of the Montana Code noted above.

Owner of Record: HAFER, RANDY & JANNA

Signature of Property Owner	PRINTED NAME	Mailing Address, City, State, Zip code	Date Signed	One Tax ID Code For Reference
x  	Randy Hafer Janna Hafer	631 N. 26 th St. Billings, MT 59101	1-5-10	A07376D

We can find this for you...



RECEIVED
 JAN 11 REC'D
 BY: *Signed*

PETITION TO AMEND THE BOUNDARIES FOR BUSINESS
 IMPROVEMENT DISTRICT 0001 (BID 0001)
 IN DOWNTOWN BILLINGS

In accordance with Title 7, Chapter 12, Part 11. *Business Improvement Districts*, of the Montana Code Annotated 2007, the undersigned hereby petition the *Governing Body* of the City of Billings to amend the Boundaries of the District, described in Section 3 of Resolution 05-18328 as approved by the Governing Body of the City of Billings on August 22, 2005 with a Duration as stated in Section 9 for a period of 10 years, TO INCLUDE ALL OR PART OF THE PARCELS SHOW WITHIN THE BOUNDARIES OF THE PROPOSED EXPANSION AS SHOWN IN EXHIBIT "A" – "BID EXPANSION MAP." Available for viewing online at:

<http://www.downtownbillings.net/cleansafepages/safe.html>

All of the parcels owned by the owner of record listed below, that fall within the boundaries described above, HEREBY PETITION TO BE ADDED TO BID 0001 in a manner that creates a new contiguous assemblage of parcels with clearly defined "Benefit Zones" in accordance with Title 7, Chapter 12, Part 11, of the Montana Code noted above.

Owner of Record: MACPHERSON, GORDON BRUCE (50%) &

Signature of Property Owner	PRINTED NAME	Mailing Address, City, State, Zip code	Date Signed	One Tax ID Code For Reference
<i>x Douglas R MacPherson</i>	Douglas R MacPherson	P.O. Box 394 Billings 59101	1-8-10	A00566B

We can find this for you...



RECEIVED
 JAN 11 REC'D
Seaman

PETITION TO AMEND THE BOUNDARIES FOR BUSINESS
 IMPROVEMENT DISTRICT 0001 (BID 0001)
 IN DOWNTOWN BILLINGS

In accordance with Title 7, Chapter 12, Part 11. *Business Improvement Districts*, of the Montana Code Annotated 2007, the undersigned hereby petition the *Governing Body* of the City of Billings to amend the Boundaries of the District, described in Section 3 of Resolution 05-18328 as approved by the Governing Body of the City of Billings on August 22, 2005 with a Duration as stated in Section 9 for a period of 10 years, TO INCLUDE ALL OR PART OF THE PARCELS SHOW WITHIN THE BOUNDARIES OF THE PROPOSED EXPANSION AS SHOWN IN EXHIBIT "A" – "BID EXPANSION MAP." Available for viewing online at:

<http://www.downtownbillings.net/cleansafepages/safe.html>

All of the parcels owned by the owner of record listed below, that fall within the boundaries described above, HEREBY PETITION TO BE ADDED TO BID 0001 in a manner that creates a new contiguous assemblage of parcels with clearly defined "Benefit Zones" in accordance with Title 7, Chapter 12, Part 11, of the Montana Code noted above.

Owner of Record: **DENNY'S RE I LLC**

Signature of Property Owner	PRINTED NAME	Mailing Address, City, State, Zip code	Date Signed	One Tax ID Code For Reference
X <i>William O. Ryan</i>	<i>William O. Ryan</i>	<i>2038 OVERLAND #102 Billings</i>	<i>12-26-09</i>	<i>A0356A</i>

We can find this for you...



RECEIVED
 JAN 06 REC'D


PETITION TO AMEND THE BOUNDARIES FOR BUSINESS
 IMPROVEMENT DISTRICT 0001 (BID 0001)
 IN DOWNTOWN BILLINGS

In accordance with Title 7, Chapter 12, Part 11. *Business Improvement Districts*, of the Montana Code Annotated 2007, the undersigned hereby petition the *Governing Body* of the City of Billings to amend the Boundaries of the District, described in Section 3 of Resolution 05-18328 as approved by the Governing Body of the City of Billings on August 22, 2005 with a Duration as stated in Section 9 for a period of 10 years, TO INCLUDE ALL OR PART OF THE PARCELS SHOW WITHIN THE BOUNDARIES OF THE PROPOSED EXPANSION AS SHOWN IN EXHIBIT "A" – "BID EXPANSION MAP." Available for viewing online at:

<http://www.downtownbillings.net/cleansafepages/safe.html>

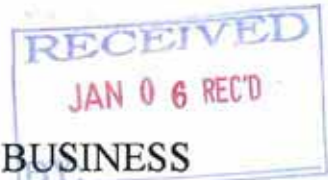
All of the parcels owned by the owner of record listed below, that fall within the boundaries described above, HEREBY PETITION TO BE ADDED TO BID 0001 in a manner that creates a new contiguous assemblage of parcels with clearly defined "Benefit Zones" in accordance with Title 7, Chapter 12, Part 11, of the Montana Code noted above.

Owner of Record: RIMROCK FOUNDATION

Signature of Property Owner	PRINTED NAME	Mailing Address, City, State, Zip code	Date Signed	One Tax ID Code For Reference
X 	David Cunningham	1231 N. 29TH ST. Billings, MT 59101	12/30/09	81-030287

We can find this for you...





PETITION TO AMEND THE BOUNDARIES FOR BUSINESS IMPROVEMENT DISTRICT 0001 (BID 0001) IN DOWNTOWN BILLINGS

In accordance with Title 7, Chapter 12, Part 11. Business Improvement Districts, of the Montana Code Annotated 2007, the undersigned hereby petition the Governing Body of the City of Billings to amend the Boundaries of the District, described in Section 3 of Resolution 05-18328 as approved by the Governing Body of the City of Billings on August 22, 2005 with a Duration as stated in Section 9 for a period of 10 years, TO INCLUDE ALL OR PART OF THE PARCELS SHOWN WITHIN THE BOUNDARIES OF THE PROPOSED EXPANSION AS SHOWN IN EXHIBIT "A" - "BID EXPANSION MAP." Available for viewing online at:

<http://www.downtownbillings.net/cleansafepages/safe.html>

All of the parcels owned by the owner of record listed below, that fall within the boundaries described above, HEREBY PETITION TO BE ADDED TO BID 0001 in a manner that creates a new contiguous assemblage of parcels with clearly defined "Benefit Zones" in accordance with Title 7, Chapter 12, Part 11, of the Montana Code noted above.

Owner of Record: B & D LLC

Signature of Property Owner	PRINTED NAME	Mailing Address, City, State, Zip code	Date Signed	One Tax ID Code For Reference
X <i>W.A. Mitchell</i>	William A. Mitchell	1117 Central Ave Billings MT 59102	1/6/10	900753

We can find this for you...



*Mitchell Gold Building
3007 Montana Ave*

RECEIVED
 JAN 06 REC'D

PETITION TO AMEND THE BOUNDARIES FOR BUSINESS
 IMPROVEMENT DISTRICT 0001 (BID 0001)
 IN DOWNTOWN BILLINGS


In accordance with Title 7, Chapter 12, Part 11. *Business Improvement Districts*, of the Montana Code Annotated 2007, the undersigned hereby petition the *Governing Body* of the City of Billings to amend the Boundaries of the District, described in Section 3 of Resolution 05-18328 as approved by the Governing Body of the City of Billings on August 22, 2005 with a Duration as stated in Section 9 for a period of 10 years, TO INCLUDE ALL OR PART OF THE PARCELS SHOW WITHIN THE BOUNDARIES OF THE PROPOSED EXPANSION AS SHOWN IN EXHIBIT "A" – "BID EXPANSION MAP." Available for viewing online at:

<http://www.downtownbillings.net/cleansafepages/safe.html>

All of the parcels owned by the owner of record listed below, that fall within the boundaries described above, HEREBY PETITION TO BE ADDED TO BID 0001 in a manner that creates a new contiguous assemblage of parcels with clearly defined "Benefit Zones" in accordance with Title 7, Chapter 12, Part 11, of the Montana Code noted above.

Owner of Record: CHRISTIAN CHURCH

Signature of Property Owner	PRINTED NAME	Mailing Address, City, State, Zip code	Date Signed	One Tax ID Code For Reference
X <i>List Christian Church Karen Cook, Treasa</i>	Karen Cook	522 No. 29 th St. Billings, MT 59101	1-5-10	

We can find this for you... 

RECEIVED
JAN 06 REC'D


PETITION TO AMEND THE BOUNDARIES FOR BUSINESS
IMPROVEMENT DISTRICT 0001 (BID 0001)
IN DOWNTOWN BILLINGS

In accordance with Title 7, Chapter 12, Part 11. *Business Improvement Districts*, of the Montana Code Annotated 2007, the undersigned hereby petition the *Governing Body* of the City of Billings to amend the Boundaries of the District, described in Section 3 of Resolution 05-18328 as approved by the Governing Body of the City of Billings on August 22, 2005 with a Duration as stated in Section 9 for a period of 10 years, TO INCLUDE ALL OR PART OF THE PARCELS SHOW WITHIN THE BOUNDARIES OF THE PROPOSED EXPANSION AS SHOWN IN EXHIBIT "A" – "BID EXPANSION MAP." Available for viewing online at:

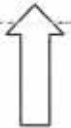
<http://www.downtownbillings.net/cleansafepages/safe.html>

All of the parcels owned by the owner of record listed below, that fall within the boundaries described above, HEREBY PETITION TO BE ADDED TO BID 0001 in a manner that creates a new contiguous assemblage of parcels with clearly defined "Benefit Zones" in accordance with Title 7, Chapter 12, Part 11, of the Montana Code noted above.

Owner of Record: FINK, TED G TRUSTEE

Signature of Property Owner	PRINTED NAME	Mailing Address, City, State, Zip code	Date Signed	One Tax ID Code For Reference
X 	TED G FINK	2541 MAGNOLIA PL.	1/4/10	

We can find this for you...



RECEIVED

JAN 04 REC'D

PETITION TO AMEND THE BOUNDARIES FOR BUSINESS IMPROVEMENT DISTRICT 0001 (BID 0001) IN DOWNTOWN BILLINGS

In accordance with Title 7, Chapter 12, Part 11. Business Improvement Districts, of the Montana Code Annotated 2007, the undersigned hereby petition the Governing Body of the City of Billings to amend the Boundaries of the District, described in Section 3 of Resolution 05-18328 as approved by the Governing Body of the City of Billings on August 22, 2005 with a Duration as stated in Section 9 for a period of 10 years, TO INCLUDE ALL OR PART OF THE PARCELS SHOW WITHIN THE BOUNDARIES OF THE PROPOSED EXPANSION AS SHOWN IN EXHIBIT "A" - "BID EXPANSION MAP." Available for viewing online at:

http://www.downtownbillings.net/cleansafepages/safe.html

All of the parcels owned by the owner of record listed below, that fall within the boundaries described above, HEREBY PETITION TO BE ADDED TO BID 0001 in a manner that creates a new contiguous assemblage of parcels with clearly defined "Benefit Zones" in accordance with Title 7, Chapter 12, Part 11, of the Montana Code noted above.

MOSES, Charles Terrace Apt.

Owner of Record: 300 NORTH 25TH LLC

Table with 5 columns: Signature of Property Owner, PRINTED NAME, Mailing Address, City, State, Zip code, Date Signed, One Tax ID Code For Reference. Row 1: X [Signature], K. D. Tolhoun, P.O. Box 1913 Billings, MT 59103, 12-16-09, [Blank]

Manager 300 North 25th LLC

We can find this for you...



RECEIVED
 JAN 04 REC'D

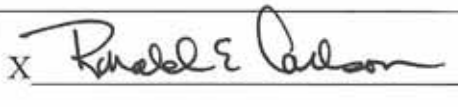
PETITION TO AMEND THE BOUNDARIES FOR BUSINESS
 IMPROVEMENT DISTRICT 0001 (BID 0001)
 IN DOWNTOWN BILLINGS

In accordance with Title 7, Chapter 12, Part 11. *Business Improvement Districts*, of the Montana Code Annotated 2007, the undersigned hereby petition the *Governing Body* of the City of Billings to amend the Boundaries of the District, described in Section 3 of Resolution 05-18328 as approved by the Governing Body of the City of Billings on August 22, 2005 with a Duration as stated in Section 9 for a period of 10 years, TO INCLUDE ALL OR PART OF THE PARCELS SHOW WITHIN THE BOUNDARIES OF THE PROPOSED EXPANSION AS SHOWN IN EXHIBIT "A" – "BID EXPANSION MAP." Available for viewing online at:

<http://www.downtownbillings.net/cleansafepages/safe.html>

All of the parcels owned by the owner of record listed below, that fall within the boundaries described above, HEREBY PETITION TO BE ADDED TO BID 0001 in a manner that creates a new contiguous assemblage of parcels with clearly defined "Benefit Zones" in accordance with Title 7, Chapter 12, Part 11, of the Montana Code noted above.

Owner of Record: CARLSON, RONALD E

Signature of Property Owner	PRINTED NAME	Mailing Address, City, State, Zip code	Date Signed	One Tax ID Code For Reference
X 	Ronald E. Carlson	5923 Schutz Pl. Shepherd, MT 59079	12/23/09	

We can find this for you...



RECEIVED
DEC 30 REC'D

PETITION TO AMEND THE BOUNDARIES FOR BUSINESS
IMPROVEMENT DISTRICT 0001 (BID 0001)
IN DOWNTOWN BILLINGS

In accordance with Title 7, Chapter 12, Part 11. *Business Improvement Districts*, of the Montana Code Annotated 2007, the undersigned hereby petition the *Governing Body* of the City of Billings to amend the Boundaries of the District, described in Section 3 of Resolution 05-18328 as approved by the Governing Body of the City of Billings on August 22, 2005 with a Duration as stated in Section 9 for a period of 10 years, TO INCLUDE ALL OR PART OF THE PARCELS SHOW WITHIN THE BOUNDARIES OF THE PROPOSED EXPANSION AS SHOWN IN EXHIBIT "A" – "BID EXPANSION MAP." Available for viewing online at:

<http://www.downtownbillings.net/cleansafepages/safe.html>

All of the parcels owned by the owner of record listed below, that fall within the boundaries described above, HEREBY PETITION TO BE ADDED TO BID 0001 in a manner that creates a new contiguous assemblage of parcels with clearly defined "Benefit Zones" in accordance with Title 7, Chapter 12, Part 11, of the Montana Code noted above.

Owner of Record: SANDRA INVESTORS

Signature of Property Owner	PRINTED NAME	Mailing Address, City, State, Zip code	Date Signed	One Tax ID Code For Reference
X <i>James W. Thompson</i> <i>Managing Partner</i>	<i>James W. Thompson</i>	<i>176 S. 32nd St. W. Suite 4 Billings MT 59102-6967</i>	<i>12-28-2009</i>	<i>A-00946</i>

We can find this for you...



RECEIVED
DEC 30 REC'D
BY:


PETITION TO AMEND THE BOUNDARIES FOR BUSINESS
IMPROVEMENT DISTRICT 0001 (BID 0001)
IN DOWNTOWN BILLINGS

In accordance with Title 7, Chapter 12, Part 11. *Business Improvement Districts*, of the Montana Code Annotated 2007, the undersigned hereby petition the *Governing Body* of the City of Billings to amend the Boundaries of the District, described in Section 3 of Resolution 05-18328 as approved by the Governing Body of the City of Billings on August 22, 2005 with a Duration as stated in Section 9 for a period of 10 years, TO INCLUDE ALL OR PART OF THE PARCELS SHOW WITHIN THE BOUNDARIES OF THE PROPOSED EXPANSION AS SHOWN IN EXHIBIT "A" - "BID EXPANSION MAP." Available for viewing online at:

<http://www.downtownbillings.net/cleansafepages/safe.html>

All of the parcels owned by the owner of record listed below, that fall within the boundaries described above, HEREBY PETITION TO BE ADDED TO BID 0001 in a manner that creates a new contiguous assemblage of parcels with clearly defined "Benefit Zones" in accordance with Title 7, Chapter 12, Part 11, of the Montana Code noted above.

Owner of Record: CTA BUILDING LLP

Signature of Property Owner	PRINTED NAME	Mailing Address, City, State, Zip code	Date Signed	One Tax ID Code For Reference
X 	Jim Wertman	P.O. Box 1439 Billings, MT 59101	12/29/09	A00845 A00206

We can find this for you...



PETITION TO AMEND THE BOUNDARIES FOR BUSINESS
IMPROVEMENT DISTRICT 0001 (BID 0001)
IN DOWNTOWN BILLINGS

RECEIVED
DEC 30 REC'D

In accordance with Title 7, Chapter 12, Part 11. *Business Improvement Districts*, of the Montana Code Annotated 2007, the undersigned hereby petition the *Governing Body* of the City of Billings to amend the Boundaries of the District, described in Section 3 of Resolution 05-18328 as approved by the Governing Body of the City of Billings on August 22, 2005 with a Duration as stated in Section 9 for a period of 10 years, TO INCLUDE ALL OR PART OF THE PARCELS SHOW WITHIN THE BOUNDARIES OF THE PROPOSED EXPANSION AS SHOWN IN EXHIBIT "A" – "BID EXPANSION MAP." Available for viewing online at:

<http://www.downtownbillings.net/cleansafepages/safe.html>

All of the parcels owned by the owner of record listed below, that fall within the boundaries described above, HEREBY PETITION TO BE ADDED TO BID 0001 in a manner that creates a new contiguous assemblage of parcels with clearly defined "Benefit Zones" in accordance with Title 7, Chapter 12, Part 11, of the Montana Code noted above.

Owner of Record: BJORDAHL, ROBERT D &

Signature of Property Owner	PRINTED NAME	Mailing Address, City, State, Zip code	Date Signed	One Tax ID Code For Reference
X <u><i>Bob Bjordahl</i></u>	Bob Bjordahl	1902 1st Ave N Billings, MT 59101	12/28/09	

We can find this for you...



RECEIVED
DEC 29 REC'D
JP

PETITION TO AMEND THE BOUNDARIES FOR BUSINESS
IMPROVEMENT DISTRICT 0001 (BID 0001)
IN DOWNTOWN BILLINGS

In accordance with Title 7, Chapter 12, Part 11. *Business Improvement Districts*, of the Montana Code Annotated 2007, the undersigned hereby petition the *Governing Body* of the City of Billings to amend the Boundaries of the District, described in Section 3 of Resolution 05-18328 as approved by the Governing Body of the City of Billings on August 22, 2005 with a Duration as stated in Section 9 for a period of 10 years, TO INCLUDE ALL OR PART OF THE PARCELS SHOW WITHIN THE BOUNDARIES OF THE PROPOSED EXPANSION AS SHOWN IN EXHIBIT "A" – "BID EXPANSION MAP." Available for viewing online at:

<http://www.downtownbillings.net/cleansafepages/safe.html>

All of the parcels owned by the owner of record listed below, that fall within the boundaries described above, HEREBY PETITION TO BE ADDED TO BID 0001 in a manner that creates a new contiguous assemblage of parcels with clearly defined "Benefit Zones" in accordance with Title 7, Chapter 12, Part 11, of the Montana Code noted above.

Owner of Record: BILLINGS FEDERAL CREDIT UNION

Signature of Property Owner	PRINTED NAME	Mailing Address, City, State, Zip code	Date Signed	One Tax ID Code For Reference
X <i>BILLINGS FEDERAL C.U., by T. BOOS, PRES/CEO</i>	<i>Tom Boos</i>	<i>PO Box 1779 BILLINGS MT 59103</i>	<i>12/29/09</i>	<i>100241</i>

We can find this for you...






PETITION TO AMEND THE BOUNDARIES FOR BUSINESS
IMPROVEMENT DISTRICT 0001 (BID 0001)
IN DOWNTOWN BILLINGS

In accordance with Title 7, Chapter 12, Part 11. *Business Improvement Districts*, of the Montana Code Annotated 2007, the undersigned hereby petition the *Governing Body* of the City of Billings to amend the Boundaries of the District, described in Section 3 of Resolution 05-18328 as approved by the Governing Body of the City of Billings on August 22, 2005 with a Duration as stated in Section 9 for a period of 10 years, TO INCLUDE ALL OR PART OF THE PARCELS SHOW WITHIN THE BOUNDARIES OF THE PROPOSED EXPANSION AS SHOWN IN EXHIBIT "A" – "BID EXPANSION MAP." Available for viewing online at:

<http://www.downtownbillings.net/cleansafepages/safe.html>

All of the parcels owned by the owner of record listed below, that fall within the boundaries described above, HEREBY PETITION TO BE ADDED TO BID 0001 in a manner that creates a new contiguous assemblage of parcels with clearly defined "Benefit Zones" in accordance with Title 7, Chapter 12, Part 11, of the Montana Code noted above.

Owner of Record: MCDERMOTT FAMILY 1994 LIVING TRUST

Signature of Property Owner	PRINTED NAME	Mailing Address, City, State, Zip code	Date Signed	One Tax ID Code For Reference
X 				A01940

We can find this for you...






PETITION TO AMEND THE BOUNDARIES FOR BUSINESS
IMPROVEMENT DISTRICT 0001 (BID 0001)
IN DOWNTOWN BILLINGS

In accordance with Title 7, Chapter 12, Part 11. *Business Improvement Districts*, of the Montana Code Annotated 2007, the undersigned hereby petition the *Governing Body* of the City of Billings to amend the Boundaries of the District, described in Section 3 of Resolution 05-18328 as approved by the Governing Body of the City of Billings on August 22, 2005 with a Duration as stated in Section 9 for a period of 10 years, TO INCLUDE ALL OR PART OF THE PARCELS SHOW WITHIN THE BOUNDARIES OF THE PROPOSED EXPANSION AS SHOWN IN EXHIBIT "A" – "BID EXPANSION MAP." Available for viewing online at:

<http://www.downtownbillings.net/cleansafepages/safe.html>

All of the parcels owned by the owner of record listed below, that fall within the boundaries described above, HEREBY PETITION TO BE ADDED TO BID 0001 in a manner that creates a new contiguous assemblage of parcels with clearly defined "Benefit Zones" in accordance with Title 7, Chapter 12, Part 11, of the Montana Code noted above.

Owner of Record: YVTS PROPERTIES LLC

Signature of Property Owner	PRINTED NAME	Mailing Address, City, State, Zip code	Date Signed	One Tax ID Code For Reference
X 	TOM YELVINGTON	P.O. Box 81683 Billings, MT 59108	12-16-09	

We can find this for you...



RECEIVED
 DEC 22 REC'D
 BY: YES


PETITION TO AMEND THE BOUNDARIES FOR BUSINESS
 IMPROVEMENT DISTRICT 0001 (BID 0001)
 IN DOWNTOWN BILLINGS

In accordance with Title 7, Chapter 12, Part 11. *Business Improvement Districts*, of the Montana Code Annotated 2007, the undersigned hereby petition the *Governing Body* of the City of Billings to amend the Boundaries of the District, described in Section 3 of Resolution 05-18328 as approved by the Governing Body of the City of Billings on August 22, 2005 with a Duration as stated in Section 9 for a period of 10 years, TO INCLUDE ALL OR PART OF THE PARCELS SHOW WITHIN THE BOUNDARIES OF THE PROPOSED EXPANSION AS SHOWN IN EXHIBIT "A" – "BID EXPANSION MAP." Available for viewing online at:

<http://www.downtownbillings.net/cleansafepages/safe.html>

All of the parcels owned by the owner of record listed below, that fall within the boundaries described above, HEREBY PETITION TO BE ADDED TO BID 0001 in a manner that creates a new contiguous assemblage of parcels with clearly defined "Benefit Zones" in accordance with Title 7, Chapter 12, Part 11, of the Montana Code noted above.

Owner of Record: SUHR TRANSPORT

Signature of Property Owner	PRINTED NAME	Mailing Address, City, State, Zip code	Date Signed	One Tax ID Code For Reference
X 	H.H. Lowthian CEO	2302 Minnesota Ave Billings, MT 59101	12/21/09	

box 1727
 Great Falls, MT
 59403

We can find this for you...



RECEIVED
DEC 22 REC'D
Yes

PETITION TO AMEND THE BOUNDARIES FOR BUSINESS
IMPROVEMENT DISTRICT 0001 (BID 0001)
IN DOWNTOWN BILLINGS

In accordance with Title 7, Chapter 12, Part 11. *Business Improvement Districts*, of the Montana Code Annotated 2007, the undersigned hereby petition the *Governing Body* of the City of Billings to amend the Boundaries of the District, described in Section 3 of Resolution 05-18328 as approved by the Governing Body of the City of Billings on August 22, 2005 with a Duration as stated in Section 9 for a period of 10 years, TO INCLUDE ALL OR PART OF THE PARCELS SHOW WITHIN THE BOUNDARIES OF THE PROPOSED EXPANSION AS SHOWN IN EXHIBIT "A" - "BID EXPANSION MAP." Available for viewing online at:

<http://www.downtownbillings.net/cleansafepages/safe.html>

All of the parcels owned by the owner of record listed below, that fall within the boundaries described above, HEREBY PETITION TO BE ADDED TO BID 0001 in a manner that creates a new contiguous assemblage of parcels with clearly defined "Benefit Zones" in accordance with Title 7, Chapter 12, Part 11, of the Montana Code noted above.

Owner of Record: LAUDON, JOHN L

Signature of Property Owner	PRINTED NAME	Mailing Address, City, State, Zip code	Date Signed	One Tax ID Code For Reference
X <i>John L. Laudon</i>	John L. Laudon	2601 Lyndale Ln Billings, MT 59102	12/20/09	A07234

We can find this for you...



RECEIVED
 DEC 22 REC'D
 YES


PETITION TO AMEND THE BOUNDARIES FOR BUSINESS
 IMPROVEMENT DISTRICT 0001 (BID 0001)
 IN DOWNTOWN BILLINGS

In accordance with Title 7, Chapter 12, Part 11. *Business Improvement Districts*, of the Montana Code Annotated 2007, the undersigned hereby petition the *Governing Body* of the City of Billings to amend the Boundaries of the District, described in Section 3 of Resolution 05-18328 as approved by the Governing Body of the City of Billings on August 22, 2005 with a Duration as stated in Section 9 for a period of 10 years, TO INCLUDE ALL OR PART OF THE PARCELS SHOW WITHIN THE BOUNDARIES OF THE PROPOSED EXPANSION AS SHOWN IN EXHIBIT "A" – "BID EXPANSION MAP." Available for viewing online at:

<http://www.downtownbillings.net/cleansafepages/safe.html>

All of the parcels owned by the owner of record listed below, that fall within the boundaries described above, HEREBY PETITION TO BE ADDED TO BID 0001 in a manner that creates a new contiguous assemblage of parcels with clearly defined "Benefit Zones" in accordance with Title 7, Chapter 12, Part 11, of the Montana Code noted above.

Owner of Record: MACINTYRE, BENNETT W

Signature of Property Owner	PRINTED NAME	Mailing Address, City, State, Zip code	Date Signed	One Tax ID Code For Reference
X 	Bennett W. Macintyre	3011 1st Avenue Billings, MT	Dec 22	

We can find this for you...



RECEIVED
 DEC 21 REC'D
 BY: *Yes*


PETITION TO AMEND THE BOUNDARIES FOR BUSINESS
 IMPROVEMENT DISTRICT 0001 (BID 0001)
 IN DOWNTOWN BILLINGS

In accordance with Title 7, Chapter 12, Part 11. *Business Improvement Districts*, of the Montana Code Annotated 2007, the undersigned hereby petition the *Governing Body* of the City of Billings to amend the Boundaries of the District, described in Section 3 of Resolution 05-18328 as approved by the Governing Body of the City of Billings on August 22, 2005 with a Duration as stated in Section 9 for a period of 10 years, TO INCLUDE ALL OR PART OF THE PARCELS SHOW WITHIN THE BOUNDARIES OF THE PROPOSED EXPANSION AS SHOWN IN EXHIBIT "A" – "BID EXPANSION MAP." Available for viewing online at:

<http://www.downtownbillings.net/cleansafepages/safe.html>

All of the parcels owned by the owner of record listed below, that fall within the boundaries described above, HEREBY PETITION TO BE ADDED TO BID 0001 in a manner that creates a new contiguous assemblage of parcels with clearly defined "Benefit Zones" in accordance with Title 7, Chapter 12, Part 11, of the Montana Code noted above.

Owner of Record: WESTERN PAWN BROKERS INC

Signature of Property Owner	PRINTED NAME	Mailing Address, City, State, Zip code	Date Signed	One Tax ID Code For Reference
X 	ANNA WELSON	2217 MT. Billings MT 59101	12/19/09	810427169

We can find this for you...



RECEIVED
 DEC 21 REC'D
[Handwritten initials]

PETITION TO AMEND THE BOUNDARIES FOR BUSINESS
 IMPROVEMENT DISTRICT 0001 (BID 0001)
 IN DOWNTOWN BILLINGS

In accordance with Title 7, Chapter 12, Part 11. *Business Improvement Districts*, of the Montana Code Annotated 2007, the undersigned hereby petition the *Governing Body* of the City of Billings to amend the Boundaries of the District, described in Section 3 of Resolution 05-18328 as approved by the Governing Body of the City of Billings on August 22, 2005 with a Duration as stated in Section 9 for a period of 10 years, TO INCLUDE ALL OR PART OF THE PARCELS SHOW WITHIN THE BOUNDARIES OF THE PROPOSED EXPANSION AS SHOWN IN EXHIBIT "A" – "BID EXPANSION MAP." Available for viewing online at:

<http://www.downtownbillings.net/cleansafepages/safe.html>

All of the parcels owned by the owner of record listed below, that fall within the boundaries described above, HEREBY PETITION TO BE ADDED TO BID 0001 in a manner that creates a new contiguous assemblage of parcels with clearly defined "Benefit Zones" in accordance with Title 7, Chapter 12, Part 11, of the Montana Code noted above.

Owner of Record: SAGE TOWER PARTNERS, RLLLP

Signature of Property Owner	PRINTED NAME	Mailing Address, City, State, Zip code	Date Signed	One Tax ID Code For Reference
X <i>[Handwritten Signature]</i>	Chris Downs, Manager of Genl Partner	1743 Wazee St #450 Denver CO 80202	12/18/09	

We can find this for you...



BY: _____
DEC 21 RECD

**PETITION TO AMEND THE BOUNDARIES FOR BUSINESS
IMPROVEMENT DISTRICT 0001 (BID 0001)
IN DOWNTOWN BILLINGS**

In accordance with Title 7, Chapter 12, Part 11. *Business Improvement Districts*, of the Montana Code Annotated 2007, the undersigned hereby petition the *Governing Body* of the City of Billings to amend the Boundaries of the District, described in Section 3 of Resolution 05-18328 as approved by the Governing Body of the City of Billings on August 22, 2005 with a Duration as stated in Section 9 for a period of 10 years, TO INCLUDE ALL OR PART OF THE PARCELS SHOW WITHIN THE BOUNDARIES OF THE PROPOSED EXPANSION AS SHOWN IN EXHIBIT "A" – "BID EXPANSION MAP." Available for viewing online at:

<http://www.downtownbillings.net/cleansafepages/safe.html>

All of the parcels owned by the owner of record listed below, that fall within the boundaries described above, HEREBY PETITION TO BE ADDED TO BID 0001 in a manner that creates a new contiguous assemblage of parcels with clearly defined "Benefit Zones" in accordance with Title 7, Chapter 12, Part 11, of the Montana Code noted above.

Owner of Record: LJR, LLC

Signature of Property Owner	PRINTED NAME	Mailing Address, City, State, Zip code	Date Signed	One Tax ID Code For Reference
X <i>Laurine J. Reynolds</i>	Laurine J. Reynolds	2804 Minnesota ave 59101	12/17/09	

We can find this for you...



RECEIVED
DEC 21 REC'D


PETITION TO AMEND THE BOUNDARIES FOR BUSINESS
IMPROVEMENT DISTRICT 0001 (BID 0001)
IN DOWNTOWN BILLINGS

In accordance with Title 7, Chapter 12, Part 11. *Business Improvement Districts*, of the Montana Code Annotated 2007, the undersigned hereby petition the *Governing Body* of the City of Billings to amend the Boundaries of the District, described in Section 3 of Resolution 05-18328 as approved by the Governing Body of the City of Billings on August 22, 2005 with a Duration as stated in Section 9 for a period of 10 years, TO INCLUDE ALL OR PART OF THE PARCELS SHOW WITHIN THE BOUNDARIES OF THE PROPOSED EXPANSION AS SHOWN IN EXHIBIT "A" – "BID EXPANSION MAP." Available for viewing online at:

<http://www.downtownbillings.net/cleansafepages/safe.html>

All of the parcels owned by the owner of record listed below, that fall within the boundaries described above, HEREBY PETITION TO BE ADDED TO BID 0001 in a manner that creates a new contiguous assemblage of parcels with clearly defined "Benefit Zones" in accordance with Title 7, Chapter 12, Part 11, of the Montana Code noted above.

Owner of Record: SIMMONS, BILL P

Signature of Property Owner	PRINTED NAME	Mailing Address, City, State, Zip code	Date Signed	One Tax ID Code For Reference
X 				

We can find this for you...



RECEIVED
DEC 13 2009
yes


**PETITION TO AMEND THE BOUNDARIES FOR BUSINESS
IMPROVEMENT DISTRICT 0001 (BID 0001)
IN DOWNTOWN BILLINGS**

In accordance with Title 7, Chapter 12, Part 11. *Business Improvement Districts*, of the Montana Code Annotated 2007, the undersigned hereby petition the *Governing Body* of the City of Billings to amend the Boundaries of the District, described in Section 3 of Resolution 05-18328 as approved by the Governing Body of the City of Billings on August 22, 2005 with a Duration as stated in Section 9 for a period of 10 years, TO INCLUDE ALL OR PART OF THE PARCELS SHOW WITHIN THE BOUNDARIES OF THE PROPOSED EXPANSION AS SHOWN IN EXHIBIT "A" – "BID EXPANSION MAP." Available for viewing online at:

<http://www.downtownbillings.net/cleansafepages/safe.html>

All of the parcels owned by the owner of record listed below, that fall within the boundaries described above, HEREBY PETITION TO BE ADDED TO BID 0001 in a manner that creates a new contiguous assemblage of parcels with clearly defined "Benefit Zones" in accordance with Title 7, Chapter 12, Part 11, of the Montana Code noted above.

Owner of Record: MUTCH LLC

Signature of Property Owner	PRINTED NAME	Mailing Address, City, State, Zip code	Date Signed	One Tax ID Code For Reference
X 	ED MUTCH	2211 4th Ave N. Billings, 59101	12-16-09	81-0500092

We can find this for you...



RECEIVED
 DEC 18 REC'D

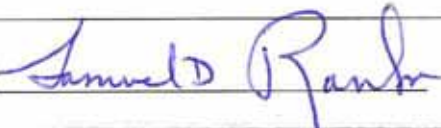
PETITION TO AMEND THE BOUNDARIES FOR BUSINESS
 IMPROVEMENT DISTRICT 0001 (BID 0001)
 IN DOWNTOWN BILLINGS


In accordance with Title 7, Chapter 12, Part 11. *Business Improvement Districts*, of the Montana Code Annotated 2007, the undersigned hereby petition the *Governing Body* of the City of Billings to amend the Boundaries of the District, described in Section 3 of Resolution 05-18328 as approved by the Governing Body of the City of Billings on August 22, 2005 with a Duration as stated in Section 9 for a period of 10 years, TO INCLUDE ALL OR PART OF THE PARCELS SHOW WITHIN THE BOUNDARIES OF THE PROPOSED EXPANSION AS SHOWN IN EXHIBIT "A" - "BID EXPANSION MAP." Available for viewing online at:

<http://www.downtownbillings.net/cleansafepages/safe.html>

All of the parcels owned by the owner of record listed below, that fall within the boundaries described above, HEREBY PETITION TO BE ADDED TO BID 0001 in a manner that creates a new contiguous assemblage of parcels with clearly defined "Benefit Zones" in accordance with Title 7, Chapter 12, Part 11, of the Montana Code noted above.

Owner of Record: RANKIN, SAMUEL D & DIANE W

Signature of Property Owner	PRINTED NAME	Mailing Address, City, State, Zip code	Date Signed	One Tax ID Code For Reference
X 	Samuel D Rankin	2210 - 22 nd St. W Bigl. mt 59102	12/16/ 2009	A01153

We can find this for you... 

RECEIVED
 DEC 16 REC'D
 BY: *[Signature]*

PETITION TO AMEND THE BOUNDARIES FOR BUSINESS
 IMPROVEMENT DISTRICT 0001 (BID 0001)
 IN DOWNTOWN BILLINGS

In accordance with Title 7, Chapter 12, Part 11. *Business Improvement Districts*, of the Montana Code Annotated 2007, the undersigned hereby petition the *Governing Body* of the City of Billings to amend the Boundaries of the District, described in Section 3 of Resolution 05-18328 as approved by the Governing Body of the City of Billings on August 22, 2005 with a Duration as stated in Section 9 for a period of 10 years, TO INCLUDE ALL OR PART OF THE PARCELS SHOW WITHIN THE BOUNDARIES OF THE PROPOSED EXPANSION AS SHOWN IN EXHIBIT "A" – "BID EXPANSION MAP." Available for viewing online at:

<http://www.downtownbillings.net/cleansafepages/safe.html>

All of the parcels owned by the owner of record listed below, that fall within the boundaries described above, HEREBY PETITION TO BE ADDED TO BID 0001 in a manner that creates a new contiguous assemblage of parcels with clearly defined "Benefit Zones" in accordance with Title 7, Chapter 12, Part 11, of the Montana Code noted above.

Owner of Record: MONARCH DEVELOPMENT LLC

Signature of Property Owner	PRINTED NAME	Mailing Address, City, State, Zip code	Date Signed	One Tax ID Code For Reference
X <i>Mike Hitchcock</i>	<i>Mike Hitchcock</i>	<i>3633 Columbus Butte, MT 59701</i>	<i>12-16-09</i>	

We can find this for you...



RECEIVED
DEC 16 REC'D

PETITION TO AMEND THE BOUNDARIES FOR BUSINESS IMPROVEMENT DISTRICT 0001 (BID 0001) IN DOWNTOWN BILLINGS

In accordance with Title 7, Chapter 12, Part 11. *Business Improvement Districts*, of the Montana Code Annotated 2007, the undersigned hereby petition the *Governing Body* of the City of Billings to amend the Boundaries of the District, described in Section 3 of Resolution 05-18328 as approved by the Governing Body of the City of Billings on August 22, 2005 with a Duration as stated in Section 9 for a period of 10 years, TO INCLUDE ALL OR PART OF THE PARCELS SHOW WITHIN THE BOUNDARIES OF THE PROPOSED EXPANSION AS SHOWN IN EXHIBIT "A" – "BID EXPANSION MAP." Available for viewing online at:

<http://www.downtownbillings.net/cleansafepages/safe.html>

All of the parcels owned by the owner of record listed below, that fall within the boundaries described above, HEREBY PETITION TO BE ADDED TO BID 0001 in a manner that creates a new contiguous assemblage of parcels with clearly defined "Benefit Zones" in accordance with Title 7, Chapter 12, Part 11, of the Montana Code noted above.

Owner of Record: FAMILY SERVICE INC

Signature of Property Owner	PRINTED NAME	Mailing Address, City, State, Zip code	Date Signed	One Tax ID Code For Reference
X <u>Paul L. Chisberg</u>	<u>FAMILY SERVICE INC</u> <u>Paul L. Chisberg</u>	<u>P.O. Box 1020</u> <u>Billings, MT</u> <u>59103</u>	<u>12-15-09</u>	<u>A00855A</u>

We can find this for you...



RECEIVED
DEC 16 REC'D
BY: [Signature]



PETITION TO AMEND THE BOUNDARIES FOR BUSINESS IMPROVEMENT DISTRICT 0001 (BID 0001) IN DOWNTOWN BILLINGS

In accordance with Title 7, Chapter 12, Part 11. Business Improvement Districts, of the Montana Code Annotated 2007, the undersigned hereby petition the Governing Body of the City of Billings to amend the Boundaries of the District, described in Section 3 of Resolution 05-18328 as approved by the Governing Body of the City of Billings on August 22, 2005 with a Duration as stated in Section 9 for a period of 10 years, TO INCLUDE ALL OR PART OF THE PARCELS SHOWN WITHIN THE BOUNDARIES OF THE PROPOSED EXPANSION AS SHOWN IN EXHIBIT "A" - "BID EXPANSION MAP." Available for viewing online at:

http://www.downtownbillings.net/cleansafepages/safe.html

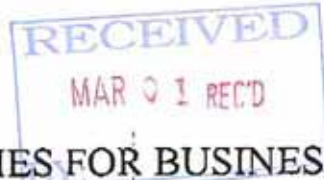
All of the parcels owned by the owner of record listed below, that fall within the boundaries described above, HEREBY PETITION TO BE ADDED TO BID 0001 in a manner that creates a new contiguous assemblage of parcels with clearly defined "Benefit Zones" in accordance with Title 7, Chapter 12, Part 11, of the Montana Code noted above.

Owner of Record: YELLOWSTONE HEALTH PARTNERSHIP

Table with 5 columns: Signature of Property Owner, PRINTED NAME, Mailing Address, City, State, Zip code, Date Signed, One Tax ID Code For Reference. Row 1: X [Signature], Shelli Ritz, President & CEO, 123 S. 21st St. Billings, MT 59101, 2/25/10, [Blank]

We can find this for you...





PETITION TO AMEND THE BOUNDARIES FOR BUSINESS IMPROVEMENT DISTRICT 0001 (BID 0001) IN DOWNTOWN BILLINGS

In accordance with Title 7, Chapter 12, Part 11. Business Improvement Districts, of the Montana Code Annotated 2007, the undersigned hereby petition the Governing Body of the City of Billings to amend the Boundaries of the District, described in Section 3 of Resolution 05-18328 as approved by the Governing Body of the City of Billings on August 22, 2005 with a Duration as stated in Section 9 for a period of 10 years, TO INCLUDE ALL OR PART OF THE PARCELS SHOW WITHIN THE BOUNDARIES OF THE PROPOSED EXPANSION AS SHOWN IN EXHIBIT "A" - "BID EXPANSION MAP." All of the properties listed below HEREBY PETITION TO BE ADDED TO BID 0001 in a manner that creates a new contiguous assemblage of parcels with clearly defined "Benefit Zones" in accordance with Title 7, Chapter 12, Part 11, of the Montana Code noted above.

The Billings Gazette

Table with 5 columns: Signature of Property Owner, PRINTED NAME, Mailing Address, City, State, Zipcode, Date Signed, One Tax ID Code For Reference. Row 1 contains handwritten signature, printed name 'JAMES N GASTERCAND OPERATIONS DIR', address 'PO BOX 36300 BILLINGS, MT 59107-6300', date '2-24-2010', and tax ID codes 'A01933A A07364 A01932 A01933'.

RECEIVED
 MAR 01 REC'D
 BY:

PETITION TO AMEND THE BOUNDARIES FOR BUSINESS
 IMPROVEMENT DISTRICT 0001 (BID 0001)
 IN DOWNTOWN BILLINGS

In accordance with Title 7, Chapter 12, Part 11. *Business Improvement Districts*, of the Montana Code Annotated 2007, the undersigned hereby petition the *Governing Body* of the City of Billings to amend the Boundaries of the District, described in Section 3 of Resolution 05-18328 as approved by the Governing Body of the City of Billings on August 22, 2005 with a Duration as stated in Section 9 for a period of 10 years, TO INCLUDE ALL OR PART OF THE PARCELS SHOW WITHIN THE BOUNDARIES OF THE PROPOSED EXPANSION AS SHOWN IN EXHIBIT "A" – "BID EXPANSION MAP." Available for viewing online at:

<http://www.downtownbillings.net/cleansafepages/safe.html>

All of the parcels owned by the owner of record listed below, that fall within the boundaries described above, HEREBY PETITION TO BE ADDED TO BID 0001 in a manner that creates a new contiguous assemblage of parcels with clearly defined "Benefit Zones" in accordance with Title 7, Chapter 12, Part 11, of the Montana Code noted above.

Owner of Record: FIRST INTERSTATE BANKSYSTEMS, INC.

Signature of Property Owner	PRINTED NAME	Mailing Address, City, State, Zip code	Date Signed	One Tax ID Code For Reference
X <i>Bruce Parker Sr. V.P.</i>	Bruce Parker	P.O. Box 50518 Billings MT 59116	2/26/2010	A00290 A00285 A00292

We can find this for you...



PETITION TO AMEND THE BOUNDARIES FOR BUSINESS IMPROVEMENT DISTRICT 0001 (BID 0001) IN DOWNTOWN BILLINGS

In accordance with Title 7, Chapter 12, Part 11. Business Improvement Districts, of the Montana Code Annotated 2007, the undersigned hereby petition the Governing Body of the City of Billings to amend the Boundaries of the District, described in Section 3 of Resolution 05-18328 as approved by the Governing Body of the City of Billings on August 22, 2005 with a Duration as stated in Section 9 for a period of 10 years, TO INCLUDE ALL OR PART OF THE PARCELS SHOW WITHIN THE BOUNDARIES OF THE PROPOSED EXPANSION AS SHOWN IN EXHIBIT "A" - "BID EXPANSION MAP." Available for viewing online at:

<http://www.downtownbillings.net/cleansafepages/safe.html>

All of the parcels owned by the owner of record listed below, that fall within the boundaries described above, HEREBY PETITION TO BE ADDED TO BID 0001 in a manner that creates a new contiguous assemblage of parcels with clearly defined "Benefit Zones" in accordance with Title 7, Chapter 12, Part 11, of the Montana Code noted above.

Owner of Record: YELLOWSTONE ART MUSEUM - FOUNDATION

Signature of Property Owner	PRINTED NAME	Mailing Address, City, State, Zip code	Date Signed	One Tax ID Code For Reference
	Robyn G. Peterson	401 N. 27th St, Billings, MT 59101	21 Dec 2009	A00063

Executive Director

We can find this for you...



RECEIVED
 JAN 29 REC'D
 BY: *LS*

PETITION TO AMEND THE BOUNDARIES FOR BUSINESS
 IMPROVEMENT DISTRICT 0001 (BID 0001)
 IN DOWNTOWN BILLINGS

In accordance with Title 7, Chapter 12, Part 11. *Business Improvement Districts*, of the Montana Code Annotated 2007, the undersigned hereby petition the *Governing Body* of the City of Billings to amend the Boundaries of the District, described in Section 3 of Resolution 05-18328 as approved by the Governing Body of the City of Billings on August 22, 2005 with a Duration as stated in Section 9 for a period of 10 years, TO INCLUDE ALL OR PART OF THE PARCELS SHOW WITHIN THE BOUNDARIES OF THE PROPOSED EXPANSION AS SHOWN IN EXHIBIT "A" – "BID EXPANSION MAP." Available for viewing online at:

<http://www.downtownbillings.net/cleansafepages/safe.html>

All of the parcels owned by the owner of record listed below, that fall within the boundaries described above, HEREBY PETITION TO BE ADDED TO BID 0001 in a manner that creates a new contiguous assemblage of parcels with clearly defined "Benefit Zones" in accordance with Title 7, Chapter 12, Part 11, of the Montana Code noted above.

Owner of Record: WALLA WALLA COLLEGE

Signature of Property Owner	PRINTED NAME	Mailing Address, City, State, Zip code	Date Signed	One Tax ID Code For Reference
X <i>Glenn Carter</i> ASSOCIATE VP Financial Admin	GLENN CARTER	WALLA WALLA UNIV. 204 S. College Ave College Place, WA 99324	1/22/10	A01246

We can find this for you...



RECEIVED
 JAN 06 REC'D
 BY:


PETITION TO AMEND THE BOUNDARIES FOR BUSINESS
 IMPROVEMENT DISTRICT 0001 (BID 0001)
 IN DOWNTOWN BILLINGS

In accordance with Title 7, Chapter 12, Part 11. *Business Improvement Districts*, of the Montana Code Annotated 2007, the undersigned hereby petition the *Governing Body* of the City of Billings to amend the Boundaries of the District, described in Section 3 of Resolution 05-18328 as approved by the Governing Body of the City of Billings on August 22, 2005 with a Duration as stated in Section 9 for a period of 10 years, TO INCLUDE ALL OR PART OF THE PARCELS SHOW WITHIN THE BOUNDARIES OF THE PROPOSED EXPANSION AS SHOWN IN EXHIBIT "A" – "BID EXPANSION MAP." Available for viewing online at:

<http://www.downtownbillings.net/cleansafepages/safe.html>

All of the parcels owned by the owner of record listed below, that fall within the boundaries described above, HEREBY PETITION TO BE ADDED TO BID 0001 in a manner that creates a new contiguous assemblage of parcels with clearly defined "Benefit Zones" in accordance with Title 7, Chapter 12, Part 11, of the Montana Code noted above.

Owner of Record: MONTANA RESCUE MISSION

Signature of Property Owner	PRINTED NAME	Mailing Address, City, State, Zip code	Date Signed	One Tax ID Code For Reference
X 	GARY DRAKE	P.O. BOX 3232 Bill. 59103	1/4/10	

We can find this for you...






PETITION TO AMEND THE BOUNDARIES FOR BUSINESS
IMPROVEMENT DISTRICT 0001 (BID 0001)
IN DOWNTOWN BILLINGS

In accordance with Title 7, Chapter 12, Part 11. *Business Improvement Districts*, of the Montana Code Annotated 2007, the undersigned hereby petition the *Governing Body* of the City of Billings to amend the Boundaries of the District, described in Section 3 of Resolution 05-18328 as approved by the Governing Body of the City of Billings on August 22, 2005 with a Duration as stated in Section 9 for a period of 10 years, TO INCLUDE ALL OR PART OF THE PARCELS SHOW WITHIN THE BOUNDARIES OF THE PROPOSED EXPANSION AS SHOWN IN EXHIBIT "A" – "BID EXPANSION MAP." Available for viewing online at:

<http://www.downtownbillings.net/cleansafepages/safe.html>

All of the parcels owned by the owner of record listed below, that fall within the boundaries described above, HEREBY PETITION TO BE ADDED TO BID 0001 in a manner that creates a new contiguous assemblage of parcels with clearly defined "Benefit Zones" in accordance with Title 7, Chapter 12, Part 11, of the Montana Code noted above.

Owner of Record: FINDLEY FARMS ENTERPRISES INC

Signature of Property Owner	PRINTED NAME	Mailing Address, City, State, Zip code	Date Signed	One Tax ID Code For Reference
X 	Steven Findley	24130 Elder Ave Riverdale Ca 93656	12-24-09	

We can find this for you...






PETITION TO AMEND THE BOUNDARIES FOR BUSINESS
IMPROVEMENT DISTRICT 0001 (BID 0001)
IN DOWNTOWN BILLINGS

In accordance with Title 7, Chapter 12, Part 11. *Business Improvement Districts*, of the Montana Code Annotated 2007, the undersigned hereby petition the *Governing Body* of the City of Billings to amend the Boundaries of the District, described in Section 3 of Resolution 05-18328 as approved by the Governing Body of the City of Billings on August 22, 2005 with a Duration as stated in Section 9 for a period of 10 years, TO INCLUDE ALL OR PART OF THE PARCELS SHOW WITHIN THE BOUNDARIES OF THE PROPOSED EXPANSION AS SHOWN IN EXHIBIT "A" – "BID EXPANSION MAP." Available for viewing online at:

<http://www.downtownbillings.net/cleansafepages/safe.html>

All of the parcels owned by the owner of record listed below, that fall within the boundaries described above, HEREBY PETITION TO BE ADDED TO BID 0001 in a manner that creates a new contiguous assemblage of parcels with clearly defined "Benefit Zones" in accordance with Title 7, Chapter 12, Part 11, of the Montana Code noted above.

Owner of Record: SAWTOOTH CENTER LLC

Signature of Property Owner	PRINTED NAME	Mailing Address, City, State, Zip code	Date Signed	One Tax ID Code For Reference
X 	MICHAEL O'NEIL	P.O. BOX 1570 KETCHUM ID 83340	12-21-09	

We can find this for you...



RECEIVED
 DEC 23 REC'D
 BY: *[Signature]*

PETITION TO AMEND THE BOUNDARIES FOR BUSINESS
 IMPROVEMENT DISTRICT 0001 (BID 0001)
 IN DOWNTOWN BILLINGS

In accordance with Title 7, Chapter 12, Part 11. *Business Improvement Districts*, of the Montana Code Annotated 2007, the undersigned hereby petition the *Governing Body* of the City of Billings to amend the Boundaries of the District, described in Section 3 of Resolution 05-18328 as approved by the Governing Body of the City of Billings on August 22, 2005 with a Duration as stated in Section 9 for a period of 10 years, TO INCLUDE ALL OR PART OF THE PARCELS SHOW WITHIN THE BOUNDARIES OF THE PROPOSED EXPANSION AS SHOWN IN EXHIBIT "A" – "BID EXPANSION MAP." Available for viewing online at:

<http://www.downtownbillings.net/cleansafepages/safe.html>

All of the parcels owned by the owner of record listed below, that fall within the boundaries described above, HEREBY PETITION TO BE ADDED TO BID 0001 in a manner that creates a new contiguous assemblage of parcels with clearly defined "Benefit Zones" in accordance with Title 7, Chapter 12, Part 11, of the Montana Code noted above.

Owner of Record: GRAFF, ROBERT F *Helori M. Graff*

Signature of Property Owner	PRINTED NAME	Mailing Address, City, State, Zip code	Date Signed	One Tax ID Code For Reference
X <i>Helori M. Graff</i>	<i>Helori M. Graff</i>	<i>6673 S. 3rd Rd Bzn, MT 59715</i>	<i>12-20-09</i>	

We can find this for you...






PETITION TO AMEND THE BOUNDARIES FOR BUSINESS
IMPROVEMENT DISTRICT 0001 (BID 0001)
IN DOWNTOWN BILLINGS

In accordance with Title 7, Chapter 12, Part 11. *Business Improvement Districts*, of the Montana Code Annotated 2007, the undersigned hereby petition the *Governing Body* of the City of Billings to amend the Boundaries of the District, described in Section 3 of Resolution 05-18328 as approved by the Governing Body of the City of Billings on August 22, 2005 with a Duration as stated in Section 9 for a period of 10 years, TO INCLUDE ALL OR PART OF THE PARCELS SHOW WITHIN THE BOUNDARIES OF THE PROPOSED EXPANSION AS SHOWN IN EXHIBIT "A" – "BID EXPANSION MAP." Available for viewing online at:

<http://www.downtownbillings.net/cleansafepages/safe.html>

All of the parcels owned by the owner of record listed below, that fall within the boundaries described above, HEREBY PETITION TO BE ADDED TO BID 0001 in a manner that creates a new contiguous assemblage of parcels with clearly defined "Benefit Zones" in accordance with Title 7, Chapter 12, Part 11, of the Montana Code noted above.

Owner of Record: TETON LLC

Signature of Property Owner	PRINTED NAME	Mailing Address, City, State, Zip code	Date Signed	One Tax ID Code For Reference
X 	David Nemer Teton LLC	PO Box 1271 Billings, MT 59103	12/21/09	

501 N 23rd St

We can find this for you...





RECEIVED
OCT 26 REC'D
BY: *lg*

BID
From the Desk of

**Cari Martin
City Clerk**

P.O. Box 1178
Billings, MT 59103
(406) 657-8210 FAX (406) 657-8390
email: martinc@ci.billings.mt.us

MEMORANDUM

TO: Lisa Harmon
FROM: Cari Martin, City Clerk
SUBJECT: Resolution #09-18883
DATE: October 22, 2009

Enclosed is a signed copy of Resolution #09-18883 authorizing the Mayor to sign the petition expanding the BID boundaries that was approved by Council on 10/13 and an original of the petition for your records.

Thanks.

RESOLUTION NO. 09-18883

A RESOLUTION OF THE CITY OF BILLINGS, MONTANA, AUTHORIZING THE MAYOR TO SIGN A PETITION TO EXPAND THE BOUNDARIES OF THE DOWNTOWN BILLINGS BUSINESS IMPROVEMENT DISTRICT TO INCLUDE SEVERAL PROPERTIES OWNED BY THE CITY OF BILLINGS.

WHEREAS, the City of Billings supported the creation of Business Improvement District No. 0001 (BID); and

WHEREAS, the City of Billings currently owns property in the proposed expansion area of the BID; and

WHEREAS, Montana Code Annotated 7-12-1111 requires the signatures of the affected property owners representing at least 60% of the area of the proposed expansion of a BID; and

WHEREAS, the proposed expansion is designed to create a Safety Assessment Zone to enable and expand the current Cooperative Security Plan of the Business Improvement District; and

WHEREAS, the increased BID assessment to the City of Billings will not exceed \$7501.00 for the safety zone area, in the first year of the expansion, if approved; and

WHEREAS, the increased assessment will not begin prior to the start of tax year 2010.

NOW, THEREFORE, BE IT RESOLVED by the City Council of the City of Billings to further support the expansion plans of the Downtown Billings Business Improvement District by authorizing the Mayor to sign the petition attached herein as Exhibit 'A'.

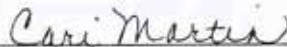
PASSED AND ADOPTED by the City Council of the City of Billings, Montana, this 13th day of October 2009.



CITY OF BILLINGS

By: 
Ron Tussing, Mayor

ATTEST:

By: 
Cari Martin, City Clerk

PETITION TO AMEND THE BOUNDARIES FOR BUSINESS IMPROVEMENT DISTRICT 0001 (BID 0001) IN DOWNTOWN BILLINGS

In accordance with Title 7, Chapter 12, Part 11. *Business Improvement Districts*, of the Montana Code Annotated 2007, the undersigned hereby petition the *Governing Body* of the City of Billings to amend the Boundaries of the District, described in Section 3 of Resolution 05-18328 as approved by the Governing Body of the City of Billings on August 22, 2005, with a Duration as stated in Section 9 for a period of 10 years, TO INCLUDE ALL OR PART OF THE PARCELS SHOWN WITHIN THE BOUNDARIES OF THE PROPOSED EXPANSION AS SHOWN IN EXHIBIT "A" – "BID EXPANSION MAP." All of the properties listed below HEREBY PETITION TO BE ADDED TO BID 0001 in a manner that creates a new contiguous assemblage of parcels with clearly defined "Benefit Zones" in accordance with Title 7, Chapter 12, Part 11, of the Montana Code noted above.


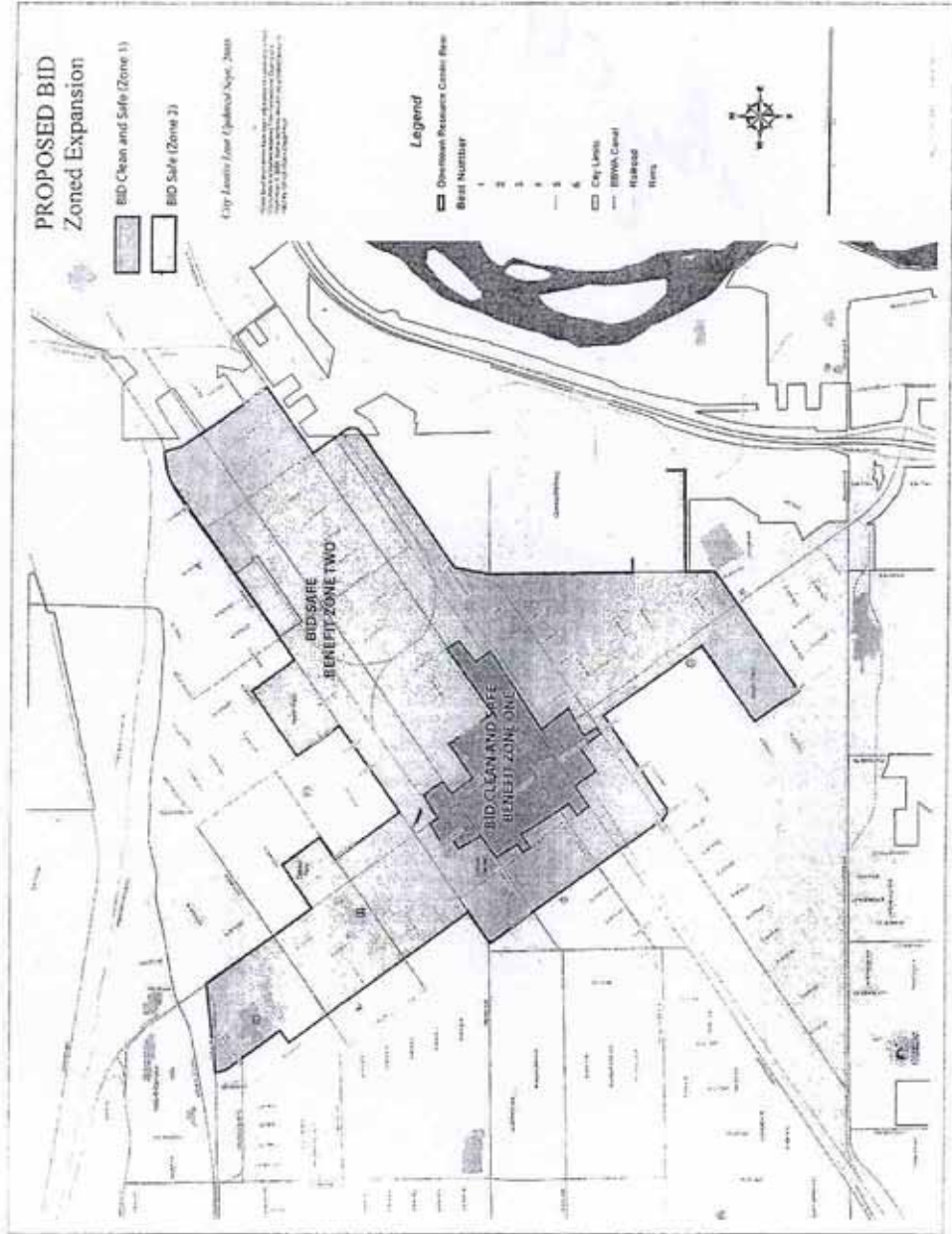
Signature of Mayor or Designee	Printed Name	Mailing Address, City, State, Zip Code	Date Signed	Tax Codes			
 Ron Tussing, Mayor	City of Billings	PO Box 1178, Billings, MT 59103		A00208	7000	A07341A	16500
				A00209	5250	A07347	10920
				A00210	5250	A07368	7000
				A00211	7000	A07369	14000
				A00215	14000	D12396	7500
				A00216	28000	D05866	3927
				A00383	41000	I00144	46609
				A00388	24500	A02005A	674178
				A01259	20750	A08170B	118919
				A01264	3250	A16450	407983
				A01266	3250	A01231	4500
				A01267	3250	A01233	7000
				A01268	6500	A01234	7000
				A01269	3250	A01239	3500
				A01270	3250	A01240	3500
				A01271	9750	A01241	7000
				A01272	3250	A01245	7000
				A01274	21000	A01539	42000
				A01935	2800	A01688	0
				A07324	82800	A01689	10500
				A07331	14000	A01690	7000
A07341	21000	A01691	10500				
				Total Sq. Ft. 1,747,136			
				Max. Safety Assessment \$7,500.00			

EXHIBIT A



RECEIVED
 FEB 22 REC'D
 BY: _____

PETITION TO AMEND THE BOUNDARIES FOR BUSINESS
 IMPROVEMENT DISTRICT 0001 (BID 0001)
 IN DOWNTOWN BILLINGS

In accordance with Title 7, Chapter 12, Part 11. *Business Improvement Districts*, of the Montana Code Annotated 2007, the undersigned hereby petition the *Governing Body* of the City of Billings to amend the Boundaries of the District, described in Section 3 of Resolution 05-18328 as approved by the Governing Body of the City of Billings on August 22, 2005 with a Duration as stated in Section 9 for a period of 10 years, TO INCLUDE ALL OR PART OF THE PARCELS SHOW WITHIN THE BOUNDARIES OF THE PROPOSED EXPANSION AS SHOWN IN EXHIBIT "A" - "BID EXPANSION MAP." All of the properties listed below HEREBY PETITION TO BE ADDED TO BID 0001 in a manner that creates a new contiguous assemblage of parcels with clearly defined "Benefit Zones" in accordance with Title 7, Chapter 12, Part 11, of the Montana Code noted above.

Signature of Property Owner	PRINTED NAME	Mailing Address, City, State, Zipcode	Date Signed	One Tax ID Code For Reference
<i>Randy Hafer</i> <i>Janna S. Hafer</i>	RANDY HAFFER Janna S. Hafer	631 N 26th ST Billings, MT 59101	2/21/10	
<i>J. Wilcox</i>	JOHN WILCOX	643 N. 26TH ST BILLINGS, MT 59101	2/22/10	
<i>Thomas E. Towe</i>	Thomas E. Towe	2525 6th Ave N. Billings, MT 59101	2/22/10	
Billings Townhouses LLC by <i>Thomas E. Towe</i>	Thomas E. Towe	2525 6th Ave N. Billings, MT 59101	2/22/10	
Towe & Ball Partnership by <i>Thomas E. Towe</i>	Thomas E. Towe	2525 6th Ave N. Billings, MT 59101	2/22/10	
<i>Court E. Ball</i>	COURT E. BALL	11	2/22/10	