



**City of Billings  
RIGHT-OF-WAY ACTIVITY  
PERMIT**

**Please check the type of activity you are applying for:**

**Parade**  **Run/Walk/Procession**  **Street/Alley Closure**  **Block Party**

Submit this application with attachments to either the: Public Works office, 2224 Montana Ave., Billings, MT 59101 or Downtown Billings office, 2815 2nd Ave North, Billings, MT 59101. Application packet should be turned in at least 60 days prior to the date of the proposed event for approval.

PERSON MAKING APPLICATION Kate Novakovich

ORGANIZATION MAKING APPLICATION Montana Governors Cup Marathon

PHONE 245-9735 / 672-1772

ADDRESS 2505 RiverDaks Billings MT 59105

EMAIL ADDRESS Knouakovich@bresnan.net

APPROXIMATE TIME EVENT WILL:

Assemble 5:00 AM Start \_\_\_\_\_ Disband 4:00 PM

DATE OF EVENT SUNDAY, SEPTEMBER 18, 2011

PURPOSE/DESCRIPTION OF EVENT: (Description and detail of the event.)

Marathon events run athletes 26.2 miles, 13.1, and 6.2 miles into DAYLIS STADIUM. KIDS run events follow.

Use PIONEER PARK sidewalk around DARK FOR KIDS run; START and finish at north entrance to DAYLIS @ 11:00 - 11:30 AM Sunday 9-17.

EVENT ROUTE DESIRED (IF APPLICABLE): (Please attach map.)

START IN MORT, YCC, RANGEVIEW, Poly Dr, Colton, Parkhill down 3rd ST into DAYLIS STADIUM

REQUEST STREET CLOSURES: 3rd ST at Parkhill to AVE A 38th ST at Poly DR - by Arrowhead School, from Rimrock to Poly Dr. 6:00 AM - 1:00 PM 3rd; 38th, 7:00 AM to 10:00 AM.

BLOCK PARTY STREET LOCATION (IF APPLICABLE):

CLEAN UP IMPLEMENTATION: (Company contracted or services you will provide)

Volunteer clean up crew.

**CERTIFICATION OF INSURANCE WHICH MUST SHOW:** (1) The limits of liability coverage for the period of this agreement as a minimum of \$750,000 per claim/ \$1.5 million per occurrence general liability, and (2) the City of Billings named on the Certificate of Insurance as the additional insured. (Refer to the sample insurance copy. Please note a certificate of insurance *is not required* for Block Parties)

**NOTICE:** ANY MARKINGS (NO PAINT ALLOWED) TO BE PLACED ON PUBLIC RIGHT-OF-WAY MUST BE APPROVED BY THE CITY TRAFFIC/ENGINEERING DEPARTMENT PRIOR TO PLACEMENT, BE ENVIRONMENTALLY SAFE, AND NOT CONFLICT WITH EXISTING MARKINGS.

**FOR DOWNTOWN EVENTS:** YOU OR THE ORGANIZATION YOU REPRESENT MUST "ASSIGN" THE FIRST TWO BLOCKS OF THE DOWNTOWN EVENT ROUTE FOR NO PARKING TWO HOURS PRIOR TO YOUR EVENT USING THE ROUTE SIGNS PROVIDED BY THE CITY. IT IS YOUR RESPONSIBILITY TO PROVIDE THE APPROPRIATE BARRICADES FOR THE STREET CLOSURE.

IF USING THE ESTABLISHED EVENT ROUTE, THE CITY WILL PROVIDE TWO POLICE OFFICERS WITH VEHICLES TO START THE EVENT, AND A STREET SWEEPER, IF NECESSARY, TO FOLLOW THE EVENT.

**COORDINATOR OF EVENTS AT WHICH ALCOHOL WILL BE CONSUMED IN PUBLIC RIGHT-OF-WAY ARE REQUIRED TO OBTAIN AN OPEN-CONTAINER PERMIT FROM THE POLICE DEPARTMENT**

**UPON SIGNING OF THIS APPLICATION, THE APPLICANT AGREES NOT TO VIOLATE ANY STATE OR CITY CODES IN THE PRESENTATION OF THE REQUESTED SPECIAL ACTIVITY.**

In consideration for permission to conduct its activity as requested, applicant agrees to indemnify, defend and hold harmless the City of Billings, its officers, agents, employees and volunteers from damage to property and for injury to or death of any person and from all liability claims, actions or judgments which may arise from the activity.

Applicants also agree to obtain valid "save or hold harmless agreements" from all participants in its activity, protecting the City of Billings from all losses arising out of its activity, including damages of any kind or nature.

APPLICANT SIGNATURE Kate Mvouakovich DATE 2-3-11

APPLICATION APPROVED \_\_\_\_\_ DATE \_\_\_\_\_

APPLICATION DENIED \_\_\_\_\_ DATE \_\_\_\_\_

ADDITIONAL RESTRICTIONS OR SPECIAL CONDITIONS: YES [ ] NO [ ]  
(IF YES, ATTACH COPY)

**FOR CITY USE ONLY**

FEE: \_\_\_\_\_

APPLICANT NOTIFIED BY: \_\_\_\_\_

DATE: \_\_\_\_\_

- COPIES TO:**
- CITY ADMINISTRATOR
  - DEPUTY CITY ADMINISTRATOR
  - POLICE CHIEF
  - FIRE CHIEF
  - FIRE MARSHALL
  - MET TRANSIT MANAGER
  - STREET/TRAFFIC SUPERINTENDANT
  - TRAFFIC ENGINEER
  - PRPL DIRECTOR
  - PARKING SUPERVISOR
  - CITY ATTORNEY



# CERTIFICATE OF LIABILITY INSURANCE

DATE (MM/DD/YYYY)  
2/1/2011

THIS CERTIFICATE IS ISSUED AS A MATTER OF INFORMATION ONLY AND CONFERS NO RIGHTS UPON THE CERTIFICATE HOLDER. THIS CERTIFICATE DOES NOT AFFIRMATIVELY OR NEGATIVELY AMEND, EXTEND OR ALTER THE COVERAGE AFFORDED BY THE POLICIES BELOW. THIS CERTIFICATE OF INSURANCE DOES NOT CONSTITUTE A CONTRACT BETWEEN THE ISSUING INSURER(S), AUTHORIZED REPRESENTATIVE OR PRODUCER, AND THE CERTIFICATE HOLDER.

**IMPORTANT:** If the certificate holder is an ADDITIONAL INSURED, the policy(ies) must be endorsed. If SUBROGATION IS WAIVED, subject to the terms and conditions of the policy, certain policies may require an endorsement. A statement on this certificate does not confer rights to the certificate holder in lieu of such endorsement(s).

PRODUCER <b>STAR Insurance - Fort Wayne Office</b> 2130 East DuPont Road  <b>Fort Wayne IN 46825</b>	CONTACT NAME: <b>Janice Routt</b>	
	PHONE (A/C, No, Ext): <b>(260) 467-5690</b>	FAX (A/C, No): <b>(260) 467-5691</b>
INSURED  <b>ROAD RUNNERS CLUB OF AMERICA/2011</b> <b>&amp; ITS MEMBER CLUBS</b> 7410 SKYLINE DRIVE <b>FREDERICK MD 21702-3652</b>	E-MAIL ADDRESS: <b>janice.routt@starfinancial.com</b>	
	PRODUCER CUSTOMER ID#: <b>00050950</b>	
INSURER(S) AFFORDING COVERAGE		NAIC #
INSURER A <b>NATIONAL CASUALTY COMPANY</b>		<b>11991</b>
INSURER B <b>NATIONWIDE LIFE INSURANCE CO.</b>		<b>66869</b>
INSURER C:		
INSURER D:		
INSURER E:		
INSURER F:		

**COVERAGES**                      **CERTIFICATE NUMBER: 2010 MEMBER CLUB**                      **REVISION NUMBER:**

THIS IS TO CERTIFY THAT THE POLICIES OF INSURANCE LISTED BELOW HAVE BEEN ISSUED TO THE INSURED NAMED ABOVE FOR THE POLICY PERIOD INDICATED. NOTWITHSTANDING ANY REQUIREMENT, TERM OR CONDITION OF ANY CONTRACT OR OTHER DOCUMENT WITH RESPECT TO WHICH THIS CERTIFICATE MAY BE ISSUED OR MAY PERTAIN, THE INSURANCE AFFORDED BY THE POLICIES DESCRIBED HEREIN IS SUBJECT TO ALL THE TERMS, EXCLUSIONS AND CONDITIONS OF SUCH POLICIES. LIMITS SHOWN MAY HAVE BEEN REDUCED BY PAID CLAIMS.

INSR LTR	TYPE OF INSURANCE	ADDL INSR	SUBR WVD	POLICY NUMBER	POLICY EFF (MM/DD/YYYY)	POLICY EXP (MM/DD/YYYY)	LIMITS
A	<b>GENERAL LIABILITY</b>			KRO 0000001300700	12/31/2010 12:01 A.M.	12/31/2011 12:01 A.M.	EACH OCCURRENCE \$ <b>2,000,000</b>
	<input checked="" type="checkbox"/> COMMERCIAL GENERAL LIABILITY						DAMAGE TO RENTED PREMISES (Ea occurrence) \$ <b>500,000</b>
	<input type="checkbox"/> CLAIMS-MADE <input checked="" type="checkbox"/> OCCUR						MED EXP (Any one person) \$ <b>5,000</b>
	<input checked="" type="checkbox"/> LEGAL LIAB. TO PARTIC. \$2,000,000						PERSONAL & ADV INJURY \$ <b>2,000,000</b>
	GEN'L AGGREGATE LIMIT APPLIES PER:						GENERAL AGGREGATE \$ <b>NONE</b>
	<input checked="" type="checkbox"/> POLICY <input type="checkbox"/> PRO-JECT <input type="checkbox"/> LOC			A&M AGGREGATE \$5,000,000			PRODUCTS - COMP/OP AGG \$ <b>2,000,000</b>
A	<b>AUTOMOBILE LIABILITY</b>			KRO 0000001300700	12/31/2010 12:01 A.M.	12/31/2011 12:01 A.M.	COMBINED SINGLE LIMIT (Ea accident) \$ <b>2,000,000</b>
	<input type="checkbox"/> ANY AUTO						BODILY INJURY (Per person) \$
	<input type="checkbox"/> ALL OWNED AUTOS						BODILY INJURY (Per accident) \$
	<input type="checkbox"/> SCHEDULED AUTOS						PROPERTY DAMAGE (Per accident) \$
	<input checked="" type="checkbox"/> HIRED AUTOS						\$
	<input checked="" type="checkbox"/> NON-OWNED AUTOS						\$
	<b>UMBRELLA LIAB</b>						EACH OCCURRENCE \$
	<input type="checkbox"/> EXCESS LIAB	<input type="checkbox"/> OCCUR					AGGREGATE \$
	<input type="checkbox"/> DEDUCTIBLE	<input type="checkbox"/> CLAIMS-MADE					\$
	<input type="checkbox"/> RETENTION \$						\$
	<b>WORKERS COMPENSATION AND EMPLOYERS' LIABILITY</b>						WC STATUTORY LIMITS
	ANY PROPRIETOR/PARTNER/EXECUTIVE OFFICER/MEMBER EXCLUDED? (Mandatory in NH)	<input type="checkbox"/> Y/N	N/A				OTHER
	If yes, describe under DESCRIPTION OF OPERATIONS below						E.L. EACH ACCIDENT \$
B	<b>EXCESS MEDICAL &amp; ACCIDENT (\$250 DEDUCTIBLE/CLAIM)</b>			SPX 00000039016-00	12/31/2010 12:01 A.M.	12/31/2011 12:01 A.M.	EXCESS MEDICAL \$ <b>10,000</b>
							AD & SPECIFIC LOSS \$ <b>2,500</b>

DESCRIPTION OF OPERATIONS / LOCATIONS / VEHICLES (Attach ACORD 101, Additional Remarks Schedule, if more space is required)  
 CERTIFICATE HOLDER IS NAMED AS AN ADDITIONAL INSURED AS RESPECTS THEIR INTEREST IN THE OPERATIONS OF THE NAMED INSURED.

DATE & EVENT: 09/18/11 MONTANA GOVERNORS CUP MARATHON EVENTS                      INSURED CLUB: YELLOWSTONE RIMRUNNERS, ATTN: KATE NOVAKOVICH, PO BOX 24, BILLINGS, MT 59102

<b>CERTIFICATE HOLDER</b>	<b>CANCELLATION</b>
09/18/11 CITY OF BILLINGS ATTN: SUSAN WELLBROOK 2224 MONTANA AVENUE BILLINGS, MT 59101	SHOULD ANY OF THE ABOVE DESCRIBED POLICIES BE CANCELLED BEFORE THE EXPIRATION DATE THEREOF, NOTICE WILL BE DELIVERED IN ACCORDANCE WITH THE POLICY PROVISIONS.
	AUTHORIZED REPRESENTATIVE
	John Lefever/JR




- [Home](#)
- [The Course](#)
- [Registration](#)
- [Lodging](#)
- [Schedule of Events](#)
- [Sightseeing](#)
- [Results](#)

**Sponsors**

**Race Information**

**Montana Marathon Course**

- [The Marathon](#)
- [Relay/Half/10K/Kids](#)
- [The Courses](#)
- [Registration](#)
- [Lodging](#)
- [Training](#)
- [Schedule of Events](#)
- [Volunteer Information](#)
- [Contact Information](#)
- [Results](#)
- [Sponsors](#)
- [FAQ](#)
- [Our Mission](#)
- [Video](#)



The marathon course starts in the community of Molt, west of Billings, and is on paved roads the whole way. It follows Molt Road east, with a minor diversion out and back on Buffalo Trail, across the prairie featuring some impressive early morning views.


Just before the half-way mark, there is a downhill run on the "hogsback" that will take runners into Echo Canyon.



**Related Links**

- [Sightseeing](#)
- [Training](#)
- [Yellowstone Rimrunners](#)
- [Local Running Routes](#)
- [MontanaStars Photography](#)

The course route takes runners through the slightly-hilly residential area of the Yellowstone Country Club before turning on to Rimrock Road. At 46th St. W. the course turns south and shortly eastward again through a residential neighborhood until it hooks up with part of the Heritage Trail System for a run through the tunnel under Shiloh Road.



After a turn north for a few blocks, the course heads west along Poly Drive and eventually to Parkhill Drive which leads to Pioneer Park and Daylis Stadium where the finish line is located.

**Marathon Sponsors**

- [Blue Cross Blue Shield of MT](#)
- [EBMS](#)
- [Billings Clinic](#)
- [Brooks Running](#)
- [City Brew Coffee](#)
- [Best Western ClockTower Inn](#)
- [Billings Gazette](#)
- [Exxon](#)
- [Time Out Sports](#)
- [Yellowstone Rimrunners](#)

The course will have water and sport drink stations available every one to three miles starting from mile 3, 5, 6, 9, 12, 15, 18, 20, 21, 22, 23, 24, 25. Portable restrooms will be at the start, 6.5, 13.1, 20 and the finish line. Restrooms are also available before boarding the bus. Our course sponsor PowerAde will be the sports drink available at all water stops. We will have Hammer sport gels, candy and Vaseline along the course.

All marathon walkers must start at 5:00 AM to ensure completion by the course close time. Only those staying at the ClockTower Inn will be transported to the start at 4:30 AM. Others will have to use their own transportation. Local walkers please contact race directors for arrangements. Please note the course closes at 12:30, at which time course volunteers will be released. Water tables may still be up but unattended. Reflective gear must be worn by all walkers in the 5:00 AM start.

**Biomet****Hammer Nutrition****Planet 106.7****Wendy's****Community Sponsors****Running Quotes**

It is one of the strange ironies of this strange life that those who work the hardest, who subject themselves to the strictest discipline, who give up certain pleasurable things in order to achieve a goal, are the happiest men. When you see 20 or 30 men line up for a distance race in some meet, don't pity them, don't feel sorry for them. Better envy them instead. Brutus Hamilton

Please join us for late packet pickup at the Hospitality Center at the ClockTower Inn, our host hotel for out of town guests. Refreshments and information will be available, as well as late packet pick up, from 5:00 PM to 7:00 PM. Enjoy a pre-race dinner at one of Billings' fabulous downtown eating establishments.

Bus times are 5:30 for the marathon, 6:45 for the Half, and 8:00 for the 10K. All busses leave from Senior High parking lot. Yes, numbers/chips will be at the bus. Park in Senior High parking lot.

Road closures: Molt and Shorey at start of Half, Rangeview and 46th, 38th and Poly by Arrowhead School, 3rd St. and Parkhill all the way down to Grand. Cars dropping off at the start in Molt must depart by 6:45, or wait 30 minutes. **Please don't drop off at Shorey Road at all, you will NOT be allowed to return on Molt Road. You will be directed to head east on Shorey toward the airport.** Poly and 38th will be closed from Rimrock, and 3rd St. West will be closed to Grand for the finish line. Relay teams must show their **OFFICIAL RELAY CAR** in the windshield to be allowed to proceed on Molt Road.

The first 500 runners to pick up numbers at Time Out Sports will receive a free issue of TRAIL RUNNER magazine. Brooks technical shirts to ALL FINISHERS. Age group awards are sponsored by City Brew Coffee Roasters. All entrants will receive a very cool bag. Some plastic bags will be available to drop clothing in, which will be returned to the start line ONLY IF IT IS LEFT ON THE BUS.

Here are the specific directions:

Molt, MT (start)  
Follow Molt Rd. to Buffalo Trail  
Right on Buffalo Trail  
Out and back approximately 1.25 mi on Buffalo Tr.  
Right back onto Molt Rd  
Stay on Molt Rd.

**The Half Marathon starts in this section**

Left on 62nd St. W. (go straight to end where it curves right and is paved)  
Right on Sam Snead Tr. (follow around club house)  
Right on Walter Hagen Dr.  
Right on 54th St. W  
Left on Rimrock  
Right on 46th St. W. (forward to end of road)

**The 10K starts in this section**

Left on Rangview (this winds a little, keep going with it)  
At Dead End cul-de-sac, get on sidewalk  
Forward in sidewalk under Shiloh Rd. Follow sidewalk forward  
Left at yellow posts  
Forward to 38th St. W.

**Runners Spotlight**



Photos courtesy of MontanaStars

**Calendar of Events**

**September 18, 2011**  
Race Day

Left on 38th St. W. (cross over to east side of street)  
Right on Poiy Dr.  
Right on Patricia  
Left on Colton  
Right on 17th St W. (cross the street first using crosswalk  
to get on east side of 17th St. W.)  
Left on Parkhill  
Parkhill to Virginia  
Forward through Virginia/Parkhill intersection  
Right on 3rd St. W.  
Right into Daylis Stadium

Regarding this site, contact  
[vince@codecooker.com](mailto:vince@codecooker.com)



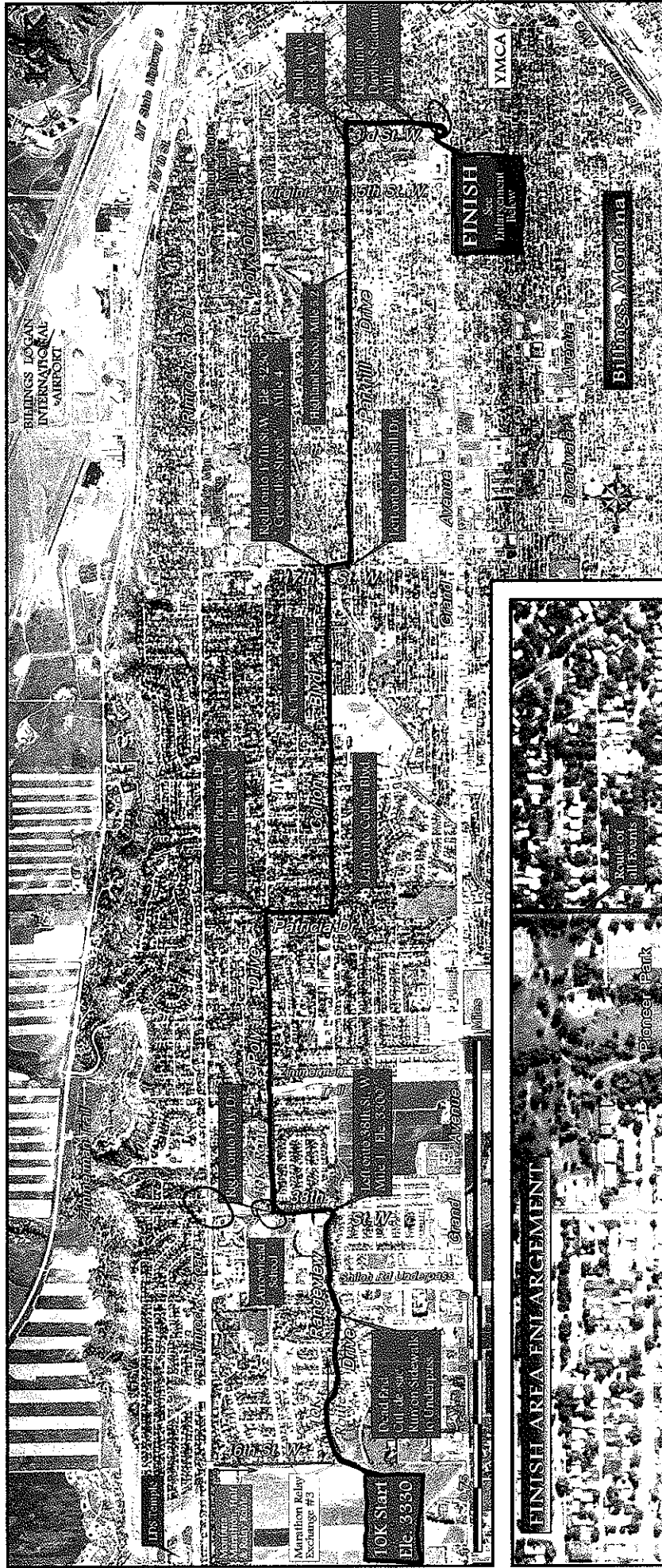
Maps provided by DOWL HKM Engineering/Bill Johnston

[Click here for a PDF version map of the marathon course.](#) Size is 6 MB

[Click here for a PDF version map of the 10k course.](#) Size is 6 MB

If you have trouble opening the map, try right clicking on the link and saving it for viewing offline.

Runner safety has always been, and will continue to be, a top priority for our event. Please be mindful of the other participants and respect



# Montana Governor's Cup Marathon

## 10K

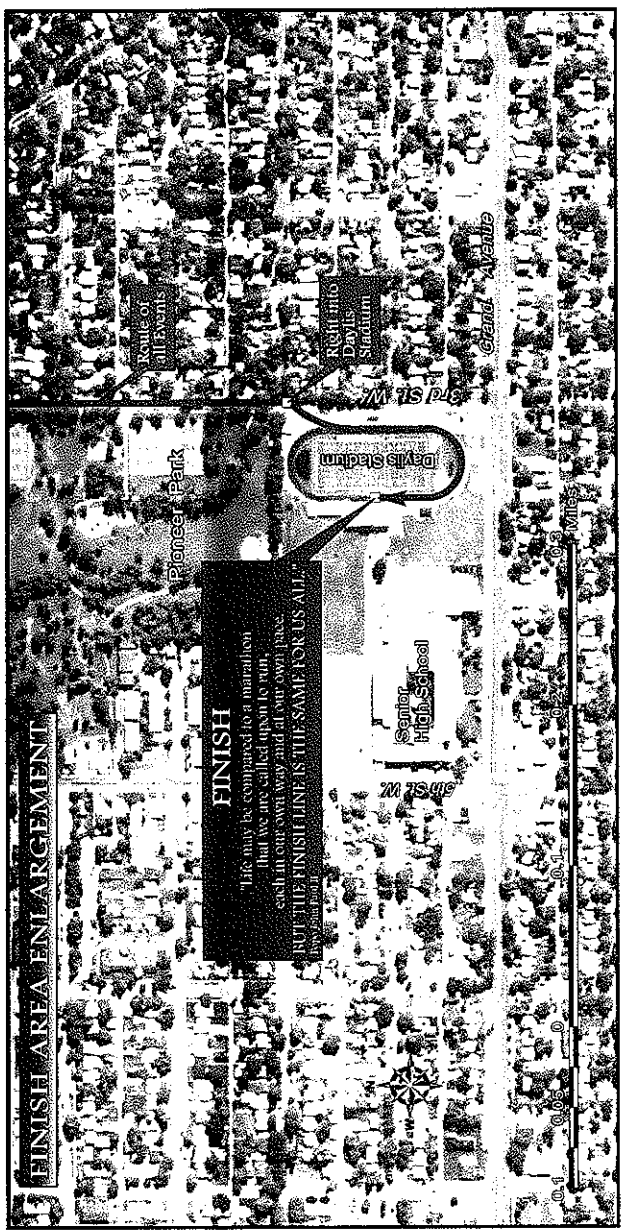
September 20 | Billings, Montana

In Love With... of Our Town and Burgin Line  
Original Billings

Montana Marathon Map  
Compliments of:

**BOWL HKM** BOWLING

Billings Logan International Airport  
Billings Days Stadium  
Billings YMCA



**FINISH**

Life may be compared to a marathon that we are all called upon to run. Each runner carries with him or her own pace, BUT THE FINISH LINE IS THE SAME FOR US ALL.

### FINISH AREA ENLARGEMENT

Billings Days Stadium  
Billings YMCA  
Pioneer Park  
Senior High School  
Route of All Events