

CERTIFICATE AS TO RESOLUTION AND ADOPTING VOTE

I, the undersigned, being the duly qualified and acting recording officer of the City of Billings, Montana (the City), hereby certify that the attached resolution is a true copy of Resolution No. \_\_\_\_\_, entitled: **RESOLUTION RELATING TO SPECIAL IMPROVEMENT DISTRICT NO. 1393; DECLARING IT TO BE THE INTENTION OF THE CITY COUNCIL TO CREATE THE DISTRICT FOR THE PURPOSE OF UNDERTAKING CERTAIN LOCAL IMPROVEMENTS AND FINANCING THE COSTS THEREOF AND INCIDENTAL THERETO THROUGH THE ISSUANCE OF SPECIAL IMPROVEMENT DISTRICT BONDS SECURED BY THE CITY'S SPECIAL IMPROVEMENT DISTRICT REVOLVING FUND** (the Resolution" was duly adopted by the City Council of the City at a meeting on April 23, 2012 that the meeting was duly held by the City Council and was attended throughout by a quorum, pursuant to call and notice of such meeting given as required by law; and that the Resolution has not as of the date hereof been amended or repealed.)

I further certify that, upon vote being taken on the Resolution at said meeting, the following Councilmembers voted in favor thereof: \_\_\_\_\_;

voted against the same: \_\_\_\_\_;

or were absent: \_\_\_\_\_.

WITNESS my hand officially this \_\_\_\_\_ day of \_\_\_\_\_, 201\_\_.

\_\_\_\_\_  
Cari Martin

\_\_\_\_\_  
City Clerk

RESOLUTION NO. 12-\_\_\_\_\_

RESOLUTION RELATING TO SPECIAL IMPROVEMENT DISTRICT NO. 1393; DECLARING IT TO BE THE INTENTION OF THE CITY COUNCIL TO CREATE THE DISTRICT FOR THE PURPOSE OF UNDERTAKING CERTAIN LOCAL IMPROVEMENTS AND FINANCING THE COSTS THEREOF AND INCIDENTAL THERETO THROUGH THE ISSUANCE OF SPECIAL IMPROVEMENT DISTRICT BONDS SECURED BY THE CITY'S SPECIAL IMPROVEMENT DISTRICT REVOLVING FUND

BE IT RESOLVED by the City Council of the City of Billings (the City), Montana, as follows:

**Section 1. Proposed Improvements; Intention To Create District.** The City proposes to undertake certain local Improvements (the "Improvements") to benefit certain property located in the City. The Improvements consist of the construction of Eldora Lane, Cottonwood Boulevard, Kelly Lane, and Kenneth Street within Fritz Subdivision, as more particularly described in Section 5. The total estimated costs of the Improvements are \$431,033.28. The costs of the Improvements are to be paid from the following sources: (1) \$213,000.00 of Special Improvement District bonds hereinafter described; and (2) \$218,033.28 of cash contribution by the City of Billings. It is the intention of this Council to create and establish in the City under Montana Code Annotated, Title 7, Chapter 12, Parts 41 and 42, as amended, a Special Improvement District (the "District") for the purpose of financing costs of the Improvements and paying costs incidental thereto, including costs associated with the sale and the security of Special Improvement District bonds drawn on the District (the "Bonds"), the creation and administration of the District, the funding of a deposit to the City's Special Improvement District Revolving Fund (the "Revolving Fund"). The total estimated costs of the Improvements, including such incidental costs, to be financed by the Bonds are \$213,000.00. The Bonds are to be payable primarily from special assessments to be levied against property in the District, which property will be specially benefited by the Improvements.

**Section 2. Number of District.** The District, if the same shall be created and established, shall be known and designated as Special Improvement District No. 1393 of the City of Billings, Montana.

**Section 3. Boundaries of District.** The limits and boundaries of the District are depicted on a map attached as Exhibit A hereto (which is hereby incorporated herein and made a part hereof) and more particularly described on Exhibit B hereto (which is hereby incorporated herein and made a part hereof), which boundaries are designated and confirmed as the boundaries of the District. A listing of each of the properties in the District is shown on Exhibit F hereto (which are hereby incorporated herein and made a part hereof).

**Section 4. Benefited Property.** The District and territory included within the limits and boundaries described in Section 3 and as shown on Exhibits A, B, and F are hereby declared to be the Special Improvement District and the territory which will benefit and be benefited by the Improvements and will be assessed for the costs of the Improvements as described in Section 7.

**Section 5. General Character of the Improvements.** The general character of the Improvements, as shown in Exhibit E, is the construction of curb and gutter, storm drain, and necessary street improvements fronting Lots along Eldora Lane, Cottonwood Boulevard, Kelly Lane, and Kenneth Street within Fritz Subdivision.

**Section 6. Engineer and Estimated Cost.** The Engineer for this project will be chosen from a list of pre-approved consultants. The City Engineer's Office has estimated that the costs of the Improvements, including all incidental costs, are \$431,033.28.

**Section 7. Assessment Methods.**

**7.1. Property to be Assessed.** All properties within the district are to be assessed for the costs of the Improvements, as specified herein. The costs of the Improvements shall be assessed against the property in the District benefiting from the Improvements based on the equal amount methods described in Section 7-12-4162 M.C.A., as particularly applied and set forth in this Section 7.

**7.1.1 Equal Amount Method.**

Assessment #1 will include the construction of street and storm drain improvements to Cottonwood Boulevard, Kelly Lane, Kenneth Street, and Eldora Lane within Fritz Subdivision. The properties to be assessed for these improvements include Fritz Subdivision 2<sup>nd</sup> Amended Block 1, Lots 3-11 and Block 4, Lots 1-5; Fritz Subdivision Block 3, Lots 1-6 and Block 2, Lots 8 & 9. For the purposes of equitably apportioning special benefit to each lot, tract or parcel of land in the District, as above-mentioned, the Engineer has determined that each lot, tract, or parcel of land, receiving street improvements, shall equally bear the costs of the street improvements to arrive at an equal cost for the street improvements. The total estimated cost of Assessment #1 is \$202,000.00 and shall be assessed against each lot, tract, or parcel of land within the District, as above-mentioned, receiving street improvements and not paying a cash contribution, on an equal amount basis based on the bid price to be received. The equal amount assessment is estimated to be \$9,181.8182.

Assessment #2 will include the construction of curb and gutter and drive approaches along Kenneth Street. The properties to be assessed for these improvements include Fritz Subdivision Block 3, Lot 1 and Block 2, Lots 8 & 9. For the purposes of equitably apportioning special benefit to each lot, tract or parcel of land in the District, as above-mentioned, the Engineer has determined that each lot, tract, or parcel of land, receiving curb and gutter and drive approach improvements, shall equally bear the costs of the curb and gutter and drive approach improvements to arrive at an equal cost for the curb and gutter and drive approach improvements. The total estimated cost of Assessment #2 is \$11,000.00 and shall be assessed against each lot, tract, or parcel of land within the District, as above-mentioned, receiving curb and gutter and drive approach improvements and not paying a cash contribution, on an equal amount basis based on the bid price to be received. The equal amount assessment is estimated to be \$3,666.67.

**7.2. Assessment Methodologies Equitable and Consistent With Benefit.** This Council hereby determines that the methods of assessment and the assessment of costs of the specific improvements against the properties benefited thereby as prescribed in this Section 7 are equitable in proportion to and not exceeding the special benefits derived from the respective improvements by the lots, tracts, and parcels to be assessed therefore within the District.

**Section 8. Payment of Assessments.** The special assessments for the costs of the Improvements shall be payable over a term not exceeding 15 years, each in equal semiannual installments of principal, plus interest, or equal semiannual payments of principal and interest, as this Council shall prescribe in the resolution authorizing the issuance of the Bonds. Property Owners have the right to prepay assessments as provided by law. Further, all owners shall have the opportunity to prepay their assessments prior to sale of the SID bonds.

**Section 9. Method of Financing; Pledge of Revolving Fund; Findings and Determinations.** The City will issue the Bonds in an aggregate principal amount not to exceed \$213,000.00 in order to finance the costs of the Improvements. Principal of and interest on the Bonds will be paid from special assessments levied against the properties in the District. This Council further finds it is in the public interest, and in the best interest of the City and the District, to secure payment of principal of and interest on the Bonds by the Revolving Fund and hereby authorizes the city to enter into the undertakings and agreements authorized in Section 7-12-4225 in respect of the Bonds.

In determining to authorize such undertakings and agreements, this Council has taken into consideration the following factors:

(a) **Estimated Market Value of Parcels.** The estimated market value of the lots, parcels, or tracts in the District as of the date of adoption of this resolution, as estimated, by the County Assessor for property tax purposes ranges from \$63,635.00 to \$104,315.00, and is set forth in Exhibit F. The average market value is \$77,593.82 with the median being \$76,556.00. The special assessments to be levied under Section 7 against each lot, parcel, or tract in the District is less than the increase in estimated value of the lot, parcel, or tract as a result of the construction of the Improvements.

(b) **Diversity of Property Ownership.** There are a total of 22 parcels within the district boundaries. No improvements, public or private, are located on any of the parcels within the District. All of the parcels are owned by separate owners.

(c) **Comparison of Special Assessments and Property Taxes and Market Value.** Based on an analysis of the aggregate amount of the proposed, any outstanding special assessments (whether or not delinquent), and any delinquent property taxes (as well as any known industrial development bonds theretofore issued and secured by a mortgage against a parcel in the District) against each lot, parcel, or tract in the District in comparison to the estimated market value of such lot, parcel, or tract after the Improvements, the City concludes that, overall, the estimated market value of the lots, tracts, or parcels of land in the District exceeds the sum of special assessments, delinquent property taxes, and current assessments and

is set forth in Exhibit F.

(d) **Delinquencies**. An analysis of the amount of delinquencies in the payment of outstanding special assessments or property taxes levied against the properties in the District shows that of 34 properties, zero (0) properties were delinquent, and is set forth in Exhibit F.

(e) **The Public Benefit of the Improvements**. The total estimated costs of the Improvements are \$431,033.28. The costs of the Improvements are to be paid from the following sources: (1) \$213,000.00 of Special Improvement District bonds hereinafter described; and (2) \$218,033.28 of cash contribution by the City of Billings. All of the properties are zoned Residential 7000. All of the parcels are developed. The public improvements contemplated under the terms of this proposed District are required by the City Subdivision, Site Development and Zoning Ordinances in order for the parcels to develop.

### **Section 10. Reimbursement Expenditures.**

**10.01. Regulations**. The United States Department of Treasury has promulgated final regulations governing the use of proceeds of tax-exempt bonds, all or a portion of which are to be used to reimburse the City for project expenditures paid by the City prior to the date of issuance of such bonds. Those regulations (Treasury Regulations, Section 1.150-2) (the "Regulations") require that the City adopt a statement of official intent to reimburse an original expenditure not later than 60 days after payment of the original expenditure. The Regulations also generally require that the bonds be issued and the reimbursement allocation made from the proceeds of the bonds within 18 months (or three years, if the reimbursement bond issue qualifies for the "small issuer" exception from the arbitrage rebate requirement) after the later of (i) the date the expenditure is paid or (ii) the date the project is placed in service or abandoned, but (unless the issue qualifies for the "small issuer" exception from the arbitrage rebate requirement) in no event more than three years after the date the expenditure is paid. The Regulations generally permit reimbursement of capital expenditures and costs of issuance of the bonds.

**10.02. Prior Expenditures**. Other than (i) expenditures to be paid or reimbursed from sources other than the Bonds, (ii) expenditures permitted to be reimbursed under the transitional provision contained in Section 1.150-2(j)(2) of the Regulations, (iii) expenditures constituting preliminary expenditures within the meaning of Section 1.150-2(f)(2) of the Regulations, or (iv) expenditures in a "de minimus" amount (as defined in Section 1.150-2(f)(1) of the Regulations), no expenditures for the Improvements have been paid by the City before the date 60 days before the date of adoption of this resolution.

**10.03. Declaration of Intent**. The City reasonably expects to reimburse the expenditures made for costs of the Improvements out of the proceeds of Bonds in an estimated maximum aggregate principal amount of \$213,000.00 after the date of payment of all or a portion of the costs of the Improvements. All reimbursed expenditures shall be capital expenditures, a cost of issuance of the Bonds or other expenditures eligible for reimbursement

under Section 1.150-2(d)(3) of the Regulations.

**10.04. Budgetary Matters.** As of the date hereof, there are no City funds reserved, allocated on a long-term basis or otherwise set aside (or reasonably expected to be reserved, allocated on a long-term basis or otherwise set aside) to provide permanent financing for the expenditures related to the Improvements, other than pursuant to the issuance of the Bonds. The statement of intent contained in this resolution, therefore, is determined to be consistent with the City's budgetary and financial circumstances as they exist or are reasonably foreseeable on the date hereof.

**10.05. Reimbursement Allocations.** The City's financial officer shall be responsible for making the "reimbursement allocations" described in the Regulations, being generally the transfer of the appropriate amount of proceeds of the Bonds to reimburse the source of temporary financing used by the City to make prior payment of the costs of the Improvements. Each allocation shall be evidenced by an entry on the official books and records of the City maintained for the Bonds or the Improvements and shall specifically identify the actual original expenditure being reimbursed.

**Section 11. Public Hearing Protests.** At any time within fifteen (15) days from and after the date of the first publication of the notice of the passage and approval of this resolution, any owner of real property within the District subject to assessment and taxation for the cost and expense of making the Improvements may make and file with the City Clerk until 5:00 p.m., M.T., on the expiration date of said 15-day period (May 18, 2012), written protest against the proposed Improvements, or against the extension or creation of the District or both, and this Council will at its next regular meeting after the expiration of the fifteen (15) days in which such protests in writing can be made and filed, proceed to hear all such protests so made and filed; which said, regular meeting will be held on Tuesday the 29<sup>th</sup> day of May 2012, at 6:30 p.m., in the Council Chambers, at 220 North 27<sup>th</sup> Street, in Billings, Montana.

**Section 12. Notice of Passage of Resolution of Intention.** The City Clerk is hereby authorized and directed to publish or cause to be published a copy of a notice of the passage of this resolution in the Billings Times, a newspaper of general circulation in the county on May 3 and May 10, 2012, in the form and manner prescribed by law, and to mail or cause to be mailed a copy of said notice to every person, firm, corporation, or the agent of such person, firm, or corporation having real property within the District listed in his or her name upon the last completed assessment roll for state, county, and school district taxes, at his last-known address, on or before the same day such notice is first published.

PASSED AND ADOPTED by the City Council of the City of Billings, Montana, this 23<sup>rd</sup> day of April 2012.

---

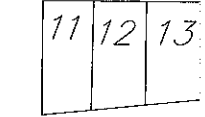
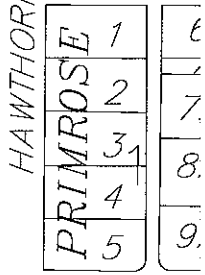
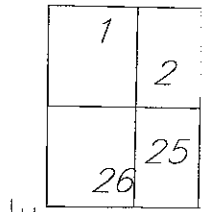
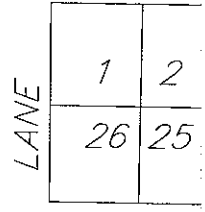
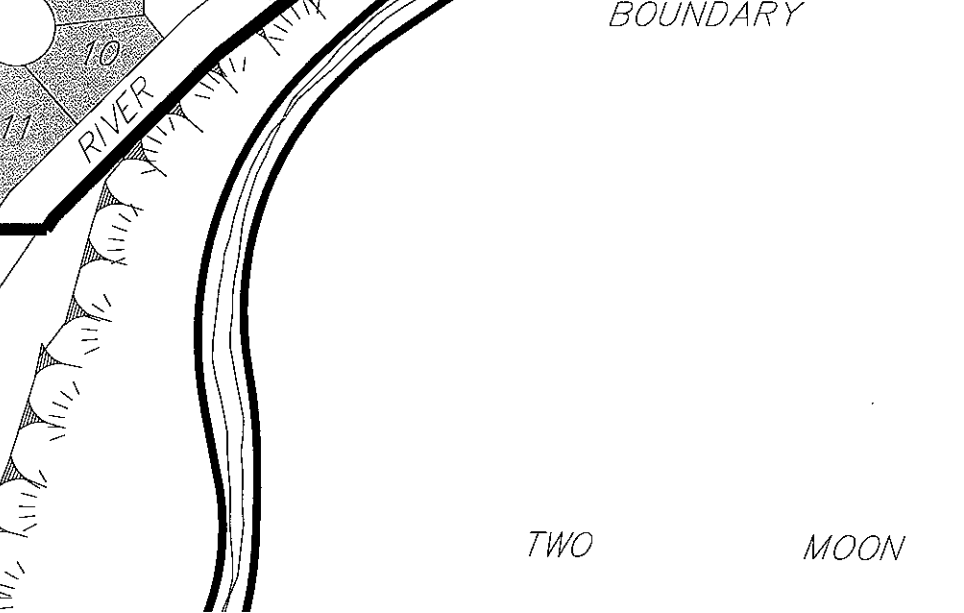

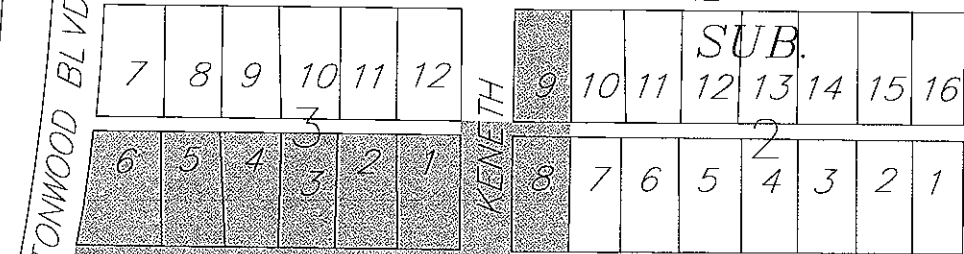
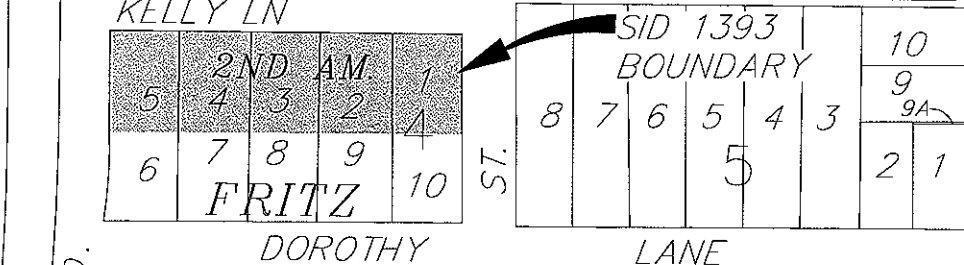
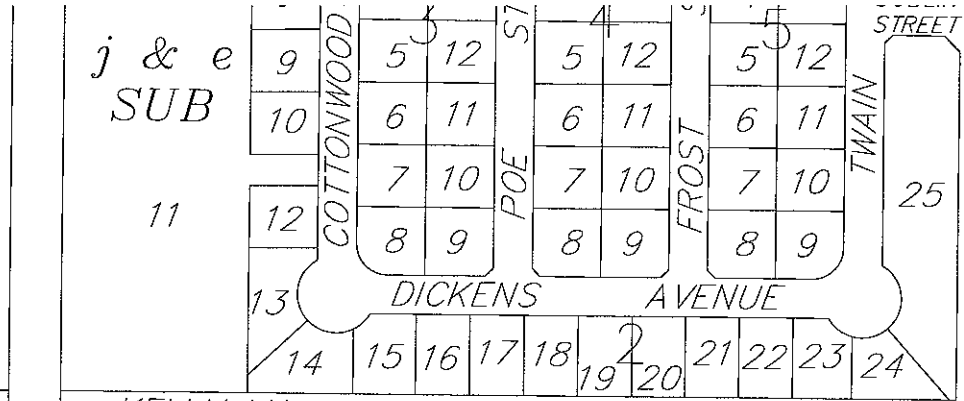
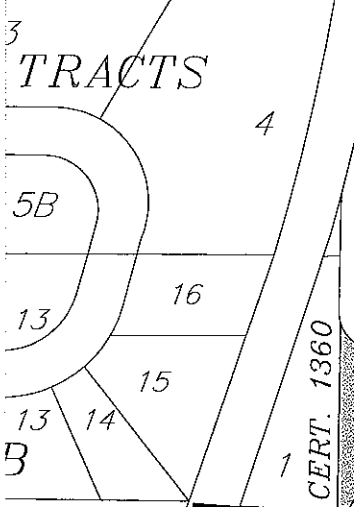
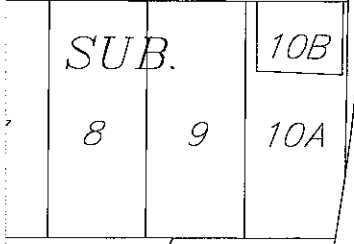
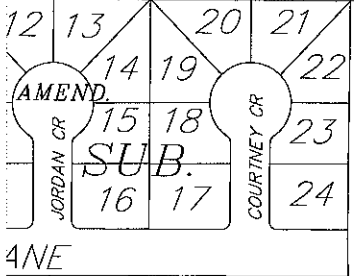
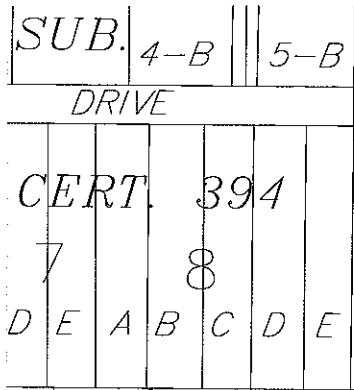
Mayor

Attest:

---

City Clerk

# EXHIBIT "A" 99 99



## SID 1393 EXHIBIT B

Lots 1, 2, 3, 4, 5, & 6, Block 3, Fritz Subdivision, Recorded November 28, 1953, under Document No. 515899;

Lots 8 & 9, Block 2, Fritz Subdivision, Recorded November 28, 1953, under Document No. 515899

Lots 1, 2, 3, 4, & 5, Block 4, Fritz Subdivision 2<sup>nd</sup> Amended Blocks 1 & 4, Recorded April 14, 1966, under Document No. 776498

Lots 3, 4, 5, 6, 7, 8, 9, 10, 11, Block 1, Fritz Subdivision 2<sup>nd</sup> Amended Blocks 1 & 4, Recorded April 14, 1966, under Document No. 776498

**SID 1393 Fritz Subdivision**  
**Exhibit C Engineers Estimate of Probable Cost**  
**Prepared By: City of Billings**

Item Number	Description	Quantity	Unit	Engineers Estimate		City Contribution Quantity	City Contribution Amount	Assessment #1 Streets Quantity	Assessment #1 Streets Amount	Assessment #2 Curb and Gutter And Approach Quantity	Assessment #2 Curb and Gutter And Approach Amount
				Unit Prices Dollars	Amount Dollars						
100	TAXES, BONDS, INSURANCE (7%)	1	LS	\$2,213,376	\$2,213,376	0.560	\$11,879.71	0.480	\$9,121.92	0.010	\$212.14
101	MOBILIZATION	1	LS	\$12,500.00	\$12,500.00	0.560	\$7,000.00	0.430	\$5,375.00	0.010	\$125.00
102	CURB AND GUTTER	2900	LF	\$12,000	\$34,800.00	1,624.00	\$19,488.00	841.00	\$10,092.00	485.00	\$5,220.00
103	CURB AND GUTTER REMOVAL	400	LF	\$500	\$2,000.00	224.00	\$1,120.00	176.00	\$880.00	0.00	\$0.00
104	ASPHALT	1700	TON	\$248.00	\$421,600.00	952.00	\$236,656.00	748.00	\$20,944.00	0.00	\$0.00
105	ASPHALT OIL	102	TON	\$400.00	\$40,800.00	57.12	\$22,848.00	44.88	\$17,952.00	0.00	\$0.00
106	BASE GRAVEL 1.1/2" MINUS	1600	CY	\$35,200.00	\$56,320.00	896.00	\$19,712.00	704.00	\$15,488.00	0.00	\$0.00
107	ASPHALT REMOVAL	266	SY	\$10,000	\$2,660,000	148.96	\$1,489,600	117.04	\$1,170,400	0.00	\$0.00
108	6-INCH CONCRETE VALLEY GUTTER/ FILLET	700	SF	\$6,000	\$4,200,000	392.00	\$2,352,000	308.00	\$1,848,000	0.00	\$0.00
109	6 INCH CONCRETE APPROACH	2100	SF	\$6,000	\$12,600,000	1,100.00	\$6,600,000	1,000.00	\$6,000,000	0.00	\$0.00
110	4 INCH CONCRETE DRIVEWAY	300	SF	\$5,000	\$1,500,000	0.00	\$0.00	0.00	\$0.00	300.00	\$1,500,000
111	UNCLASSIFIED EXCAVATION	3500	CY	\$15,000	\$52,500,000	1,960.00	\$29,400,000	1,540.00	\$23,100,000	0.00	\$0.00
112	ADJUST SEWER MANHOLE	8	EA	\$3,000.00	\$24,000.00	4.00	\$1,200.00	4.00	\$1,200.00	0.00	\$0.00
113	ADJUST WATER VALVE	11	EA	\$2,500.00	\$27,500.00	5.00	\$1,250.00	6.00	\$1,500.00	0.00	\$0.00
114	TRAFFIC CONTROL	1	LS	\$5,000,000	\$5,000,000	0.560	\$2,800.00	0.480	\$2,150.00	0.010	\$50.00
115	CONCRETE FLATWORK REMOVAL	17	SY	\$15,000	\$255,000	0.00	\$0.00	17.00	\$255.00	0.00	\$0.00
116	MANHOLE BARREL ADJUSTMENT	2	EA	\$750,000	\$1,500,000	1.00	\$750.00	1.00	\$750.00	0.00	\$0.00
117	RELOCATE MAILBOX	3	EA	\$150,000	\$450,000	0.00	\$0.00	3.00	\$450.00	0.00	\$0.00
118	NEW STREET SIGN	10	EA	\$450.00	\$4,500.00	5.00	\$2,250.00	5.00	\$2,250.00	0.00	\$0.00
119	SPRINKLER AND LANDSCAPE RESTORATION	1	LS	\$2,500,000	\$2,500,000	0.50	\$1,250,000	0.50	\$1,250,000	0.00	\$0.00
120	BOULDER PIT	1	LS	\$15,000,000	\$15,000,000	0.56	\$8,400,000	0.44	\$6,600,000	0.00	\$0.00
121	FENCE REMOVAL/REPLACEMENT FOR BOULDER PIT	75	LF	\$10,000	\$750,000	42.00	\$420,000	33.00	\$330,000	0.00	\$0.00
122	CURB PAINT	3	GAL	\$325,000	\$975,000	1.68	\$210.00	1.32	\$165.00	0.00	\$0.00
123											
				Sub-Total	\$303,053.76		\$167,075.51		\$128,871.32		\$7,107.14
				Contingency 10%	\$30,305.38		\$16,707.53		\$12,887.13		\$710.71
				Design and CA 20.5%	\$62,126.02		\$34,250.44		\$26,418.62		\$1,456.96
				<b>Total</b>	<b>\$395,485.16</b>		<b>\$218,033.28</b>		<b>\$168,177.07</b>		<b>\$9,274.81</b>
				City Contribution							
				Subtotal	\$177,451.88				\$168,177.07		\$9,274.81
				Finance Fee 2.5%	\$5,325.00				\$5,058.75		\$266.25
				Engineering Fee 3.5%	\$7,455.00				\$7,082.25		\$372.75
				Revolving Fund 5%	\$10,650.00				\$10,117.50		\$532.50
				Bond Discount 2%	\$4,260.00				\$4,047.00		\$213.00
				Issuance Costs 3%	\$6,390.00				\$6,070.50		\$319.50
				Bank Fees	\$1,000.00				\$950.00		\$50.00
				Roundoff	\$468.12				\$496.93		(\$28.81)
				<b>Total</b>	<b>\$213,000.00</b>				<b>\$202,000.00</b>		<b>\$11,000.00</b>
				22 Properties Assessment Per Property					\$9,181.8182	3 Properties Assessment Per Property	\$3,666.67

**SID 1393 Fritz Subdivision**  
**Exhibit D Property Owner Description and Assessment**  
**Prepared By: City of Billings**

<b>TAX ID</b>	<b>OWNER</b>	<b>ASSESSMENT #1 STREETS</b>	<b>ASSESSMENT #2 CURB &amp; GUTTER</b>	<b>TOTAL ASSESSMENT</b>
C00339	Bunch, Terrence L Jr 1040 Kelly Ln Billings, Mt 59105	\$9,181.82		\$9,181.82
C00339A	Hoyt, Brett H & Kathi E 1034 Kelly Ln Billings, Mt 59105	\$9,181.82		\$9,181.82
C00339B	Nantes, Francisco & Toni G 1026 Kelly Ln Billings, Mt 59105	\$9,181.82		\$9,181.82
C00340	Allard, Lyle W 1020 Kelly Ln Billings, Mt 59105	\$9,181.82		\$9,181.82
C00340A	Zindler, Katie 1014 Kelly Ln Billings, Mt 59105	\$9,181.82		\$9,181.82
C00332	Puder, George H Iii & Carlyne R 1017 Eldora Ln Billings, Mt 59105	\$9,181.82		\$9,181.82
C00331	Askin, Tanya 1023 Eldora Ln Billings, Mt 59105	\$9,181.82		\$9,181.82
C00330	Larson, Richard S & Nicolette S 1029 Eldora Ln Billings, Mt 59105	\$9,181.82		\$9,181.82
C00329	Dinsmore, Candace 1035 Eldora Ln Billings, Mt 59105	\$9,181.82		\$9,181.82
C00328	Dennis, Eileen A 1041 Eldora Ln Billings, Mt 59105	\$9,181.82		\$9,181.82
C00327	Stonebraker, Patrick & Elizabeth 1102 Kenneth St Billings, Mt 59105	\$9,181.82	\$3,666.67	\$12,848.48
C00323	Morgan, Landon 1040 Eldora Ln Billings, Mt 59105	\$9,181.82		\$9,181.82
C00323A	Kallias, Phil J 1032 Eldora Ln Billings, Mt 59105	\$9,181.82		\$9,181.82
C00323B	Davis, Adam S & Stephanie A 1024 Eldora Ln Billings, Mt 59105	\$9,181.82		\$9,181.82
C00323C	Cole, Cory A & Katrina M 1018 Eldora Ln Billings, Mt 59105	\$9,181.82		\$9,181.82
C00323D	Tillinger, Gerald L 1031 Cottonwood Blvd Billings, Mt 59105	\$9,181.82		\$9,181.82
C00323G	Neprud, Duane A & Larae L 1013 Cottonwood Blvd Billings, Mt 59105	\$9,181.82		\$9,181.82

	Downing, Timothy J & Tracy L			
C00323F	1019 Cottonwood Blvd Billings, Mt 59105	\$9,181.82		<b>\$9,181.82</b>
	Sinhold, Petra E			
C00323E	1025 Cottonwood Blvd Billings, Mt 59105	\$9,181.82		<b>\$9,181.82</b>
	Mohler, Mark E & Susan M			
C00323H	1007 Cottonwood Blvd Billings, Mt 59105	\$9,181.82		<b>\$9,181.82</b>
	Benjamin, Richard C & Colleen E			
C00324H	1115 Kenneth St Billings, Mt 59105	\$9,181.82	\$3,666.67	<b>\$12,848.48</b>
	Maichel, Elmer L & Shirley T			
C00324G	1101 Kenneth St Billings, Mt 59105	\$9,181.82	\$3,666.67	<b>\$12,848.48</b>
		<b>\$202,000.00</b>	<b>\$11,000.00</b>	<b>\$213,000.00</b>

**SID 1393 Fritz Subdivision**  
**Exhibit E Description of Improvements**  
**Prepared by: City of Billings**

Special Improvement District No. 1393 shall construct street, storm drain, drive approach, and curb and gutter improvements to Cottonwood Boulevard, Kelly Lane, Kenneth Street, and Eldora Lane within Fritz Subdivision.

**SID 1393 Fritz Subdivision**  
**Exhibit F Property Market Value and Delinquency**  
**Prepared By: City of Billings**

TAX I.D. NUMBER	PREVIOUS SID #	PREVIOUS		SID PAY-OFF + DELINQUENT +		ESTIMATED MARKET VALUE	ESTIMATED MARKET VALUE AFTER IMPROVEMENTS
		SID PAY-OFF	DELINQUENT	SID 1393 ASSESSMENT	SID 1393 ASSESSMENT		
C00339				\$9,181.82	\$9,181.82	\$72,396.00	\$81,577.82
C00339A				\$9,181.82	\$9,181.82	\$75,663.00	\$84,844.82
C00339B				\$9,181.82	\$9,181.82	\$72,511.00	\$81,692.82
C00340				\$9,181.82	\$9,181.82	\$73,094.00	\$82,275.82
C00340A				\$9,181.82	\$9,181.82	\$70,882.00	\$80,063.82
C00332				\$9,181.82	\$9,181.82	\$86,508.00	\$95,689.82
C00331				\$9,181.82	\$9,181.82	\$92,677.00	\$101,858.82
C00330				\$9,181.82	\$9,181.82	\$75,334.00	\$84,515.82
C00329				\$9,181.82	\$9,181.82	\$63,635.00	\$72,816.82
C00328				\$9,181.82	\$9,181.82	\$64,247.00	\$73,428.82
C00327				\$12,848.48	\$12,848.48	\$75,159.00	\$88,007.48
C00323				\$9,181.82	\$9,181.82	\$80,281.00	\$89,462.82
C00323A				\$9,181.82	\$9,181.82	\$81,145.00	\$90,326.82
C00323B				\$9,181.82	\$9,181.82	\$76,904.00	\$86,085.82
C00323C				\$9,181.82	\$9,181.82	\$81,677.00	\$90,858.82
C00323D				\$9,181.82	\$9,181.82	\$75,188.00	\$84,369.82
C00323G				\$9,181.82	\$9,181.82	\$77,395.00	\$86,576.82
C00323F				\$9,181.82	\$9,181.82	\$104,315.00	\$113,496.82
C00323E				\$9,181.82	\$9,181.82	\$77,341.00	\$86,522.82
C00323H				\$9,181.82	\$9,181.82	\$76,208.00	\$85,389.82
C00324H				\$12,848.48	\$12,848.48	\$77,109.00	\$89,957.48
C00324G				\$12,848.48	\$12,848.48	\$77,395.00	\$90,243.48
<b>AVERAGE</b>		\$0.00	\$0.00	\$9,681.82	\$9,681.82	\$77,593.82	\$87,275.64
<b>MEDIAN</b>		\$0.00	\$0.00	\$9,181.82	\$9,181.82	\$76,556.00	\$86,304.82
<b>LOW</b>		\$0.00	\$0.00	\$9,181.82	\$9,181.82	\$63,635.00	\$72,816.82
<b>HIGH</b>		\$0.00	\$0.00	\$12,848.48	\$12,848.48	\$104,315.00	\$113,496.82