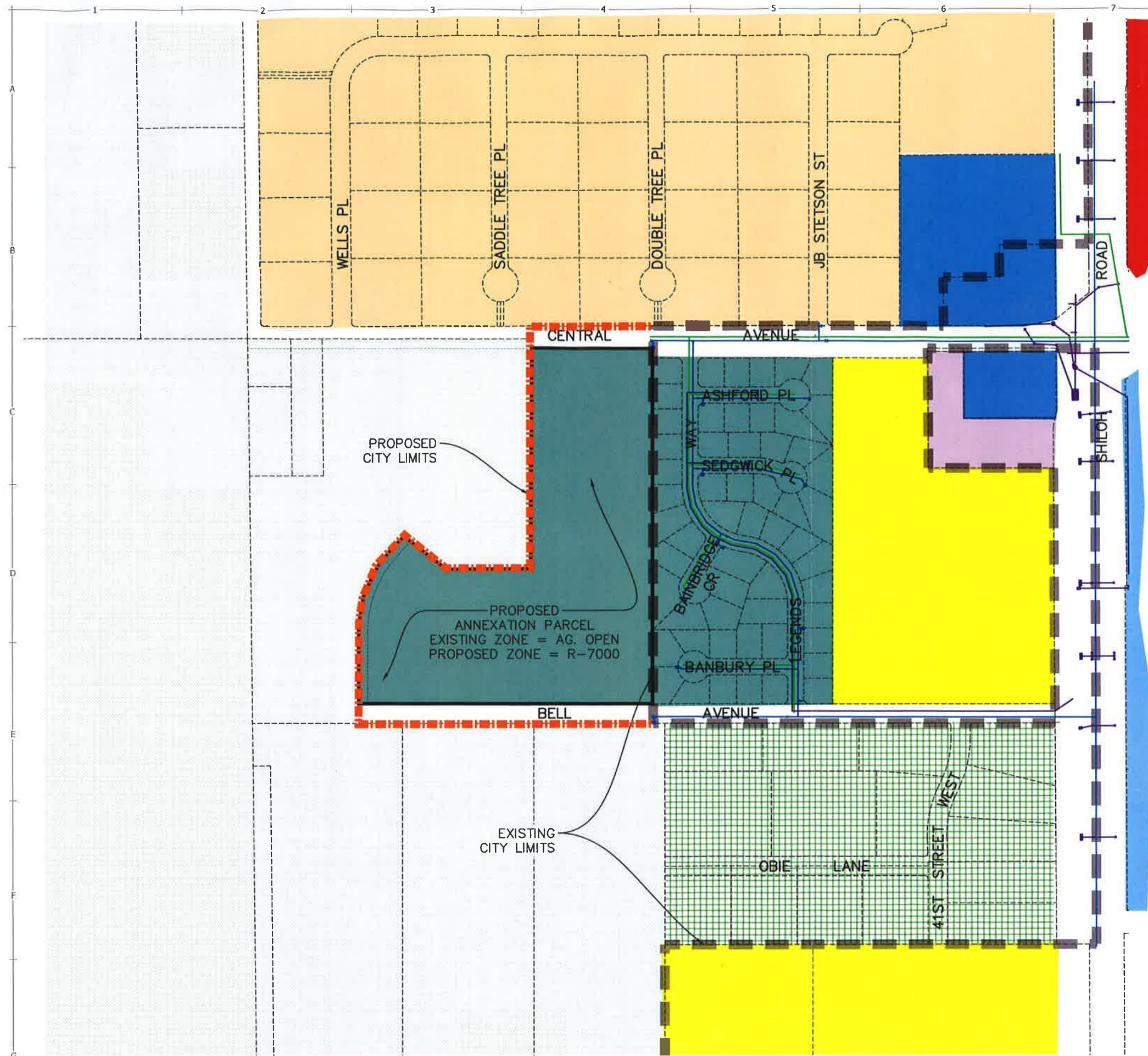












DATE: 09/30/2016  
 FILE: 98050\_ZC\_EXHIBIT.DWG  
 PROJECT NO: 98050.48  
 CAD: BSA  
 QUALITY ASSURANCE:  
 REVISIONS  
 DATE DESCRIPTION



**TRACT 3 OF C.O.S. 1648**  
 SITUATED IN THE NE 1/4 SECTION 10, T. 1 S., R. 25 E., P.M.M.  
 BILLINGS, MONTANA  
 ANNEXATION EXHIBIT



**ZONING DISTRICTS**

	RMF	= RESIDENTIAL MULTI-FAMILY
	R-7000	= RESIDENTIAL 7000
	R-9600	= RESIDENTIAL 9600
	R-15000	= RESIDENTIAL 15000
	AG. OPEN	= AGRICULTURAL OPEN
	AG. SUBURBAN	= AGRICULTURAL SUBURBAN
	NC	= NEIGHBORHOOD COMMERCIAL
	CC	= COMMUNITY COMMERCIAL
	PUD	= PLANNED UNIT DEVELOPMENT
	PUBLIC	= PUBLIC

**UTILITIES**

SANITARY SEWER	
WATER	
STORM SEWER	