PLAT OF

CHERRY CREEK ESTATES SUBDIVISION

BEING A PORTION OF TRACT 2–B, AM. TRACT 2, CERTIFICATE OF SURVEY No. 3011 AND
A PORTION OF TRACT 3, CERTIFICATE OF SURVEY No. 3011
SITUATED IN THE NW1/4 AND THE SW1/4 OF SECTION 24, T. 1 N., R. 26 E., P.M.M.
YELLOWSTONE COUNTY, MONTANA

PREPARED FOR : CHERRY CREEK DEVELOPMENT, INC.
PREPARED BY : ENGINEERING, INC.
SCALE : 1" = 200'

DECEMBER, 2002
BILLINGS, MONTANA

200 100 0 200 400

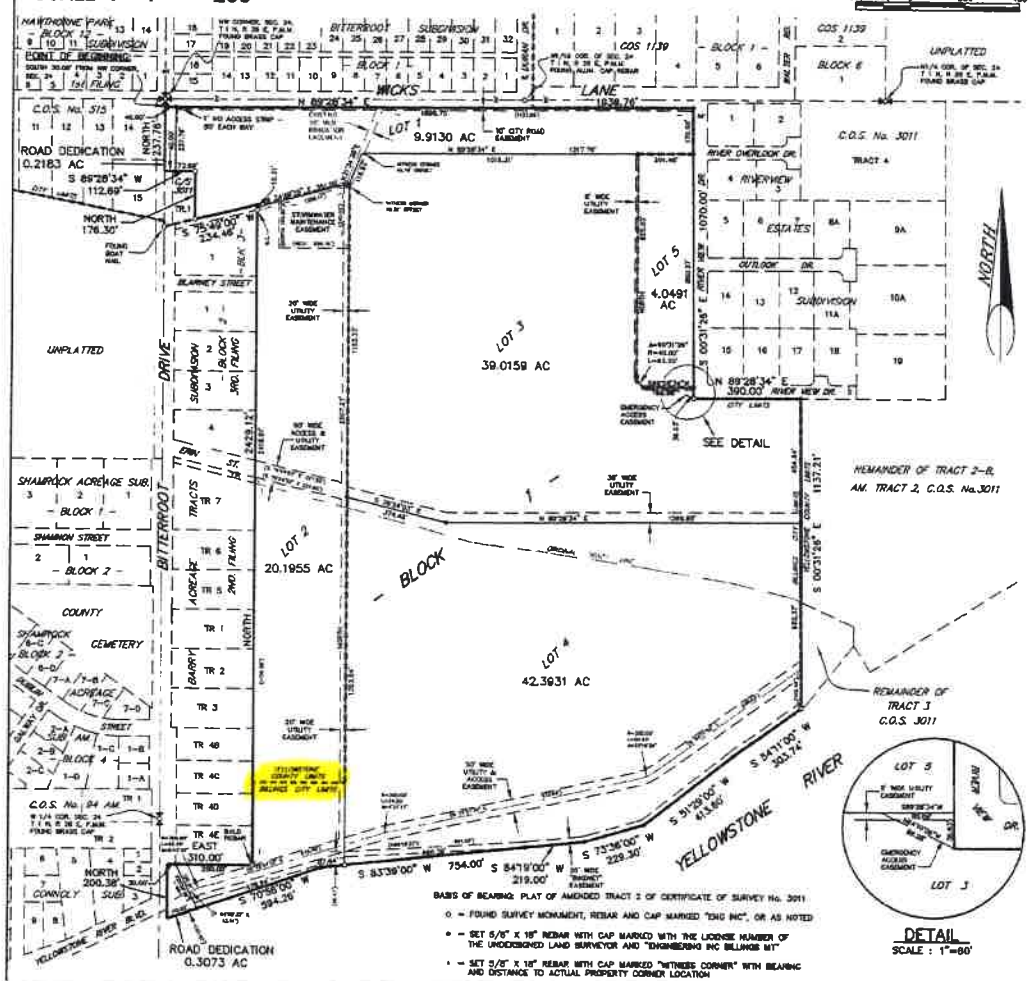

BASIS OF BEARING: PLAT OF AMENDED TRACT 2 OF CERTIFICATE OF SURVEY No. 3011

O = FOUND SURVEY MONUMENT, REBAR AND CAP MARKED "ENG INC", OR AS NOTED

• = SET 5/8" X 18" REBAR WITH CAP MARKED WITH THE LICENSE NUMBER OF THE UNDERSIGNED LAND SURVEYOR AND "ENGINEERING INC BILLINGS MT"

• = SET 5/8" X 18" REBAR WITH CAP MARKED "WITNESS CORNER" WITH BEARING AND DISTANCE TO ACTUAL PROPERTY CORNER LOCATION

CERTIFICATE OF COUNTY TREASURER

I hereby certify that all real property taxes and special assessments have been paid per 76-3-611(1)(b)/76-3-207(3), M.C.A.

Date 1-22-03

Yellowstone County Treasurer
Deputy

CERTIFICATE OF CITY/COUNTY HEALTH DEPARTMENT

This Subdivision Plat has been reviewed and approved by the Yellowstone City/County Health Department.

Health Officer or Authorized Representative
Yellowstone City/County Health Department

CERTIFICATE OF COUNTY ATTORNEY

This document has been reviewed by the Yellowstone County Attorney's office and is acceptable as to form.

DATED: June 3, 2003

Reviewed by: Heather Simonson

CERTIFICATE OF CITY ATTORNEY

This document has been reviewed by the City Attorney's office and is acceptable as to form.

DATED: 3-27-03

Reviewed by: Brent Brooks

CERTIFICATE OF APPROVAL BY CITY ENGINEER'S OFFICE

STATE OF MONTANA)
:ss
Yellowstone County)

I hereby certify that Lots 1, 3, and 4 of Block 1 of the amended and foregoing PLAT OF CHERRY CREEK ESTATES SUBDIVISION conform with Section 76-4-125(2)(d), M.C.A., for the removal of sanitary restrictions when the plat to make a master planning area and said lots will be provided with municipal facilities for the supply of water and the disposal of sewage and solid waste.

IN WITNESS WHEREOF, I have executed this CERTIFICATE OF APPROVAL this 22nd day of MARCH 2003

JT Sadler 14184LS
City Engineer's Office

CERTIFICATE OF APPROVAL

STATE OF MONTANA)
:ss
County of Yellowstone)

We hereby certify that we have examined the amended PLAT OF CHERRY CREEK ESTATES SUBDIVISION, and find that said plat conforms with the requirements of the laws of the State of Montana and that the requirements for park dedication have been met to the satisfaction of the Yellowstone County Board of Planning, it is therefore approved and accepted.

IN WITNESS WHEREOF, we have set our hands and the seal of Yellowstone County, Montana, this 18th day of June, 2003.

BOARD OF COUNTY COMMISSIONERS

YELLOWSTONE COUNTY MONTANA

Attest: Tom Lee
Clerk and Recorder

CERTIFICATE OF CITY COUNCIL APPROVAL

STATE OF MONTANA)
:ss
County of Yellowstone)

We hereby certify that we have examined the amended and foregoing PLAT OF CHERRY CREEK ESTATES SUBDIVISION, and find that said plat conforms with the requirements of the laws of the State of Montana and the requirements of the Yellowstone County Board of Planning, it is therefore approved and accepted.

IN WITNESS WHEREOF, we have set our hands and the seal of the CITY OF BILLINGS, MONTANA, this 14th day of April, 2003.

CITY OF BILLINGS, MONTANA

Mayor

Attest: Susan Stubben
City Clerk

SEAL

CERTIFICATE OF SURVEYOR

STATE OF MONTANA)
:ss
County of Yellowstone)

The undersigned, a Montana Registered Land Surveyor today first duly sworn, supposes and says that during the month of December, 2002, a survey was performed under his supervision of a tract of land to be known as CHERRY CREEK ESTATES SUBDIVISION, in accordance with the request of the owner thereof and in conformance with the Montana Subdivision and Platting Act, said subdivision is shown on the accompanying plat, and dimensions being in accordance with the Certificate of Dedication and as shown on the accompanying plat. That the monuments found and set are of the character and occupy the positions shown thereon and that the gross area is 118.0922 acres and the net area is 115.5966 acres.

ENGINEERING, INC.
By: [signature]
Montana Registration No. 6873-S

Subscribed and sworn to before me a Notary Public in and for the State of Montana this 27 day of March, 2003.

Notary Public for the State of Montana
Printed Name: Beth A. Young
Residing at Billings, Montana
My commission expires 11-13-2004

NOTICE OF APPROVAL

STATE OF MONTANA)
:ss
County of Yellowstone)

This plat has been approved for filing by the Yellowstone County Board of Planning and conforms to the recommendations of this board.

Date 3-11-03

President

Secretary

CERTIFICATE OF COUNTY CLERK AND RECORDER

I hereby certify that the lands included in this CHERRY CREEK ESTATES SUBDIVISION are exempt from review pursuant to the provisions of 76-3-207 (3)(a).

not applicable see Resolution #03-31
County Clerk and Recorder

ENGINEER'S AND SURVEYOR'S REVIEW

I hereby certify that I have examined the amended and foregoing PLAT OF CHERRY CREEK ESTATES SUBDIVISION, for errors and conformance in computations and drafting and that said plat conforms with the requirements of the laws of the State of Montana, and that said plat conforms to the adjoining subdivisions and parts of the City of Billings streets platted as nearly as circumstances will permit.

JT Sadler 14184LS 4/02/03
Examining Land Surveyor Date

cc. Deed - Book 3234915

SUBDIVISION IMPROVEMENT AGREEMENT

Document No. 3234916

Restrictions on Transfers and Encumbrances - Book 3234917

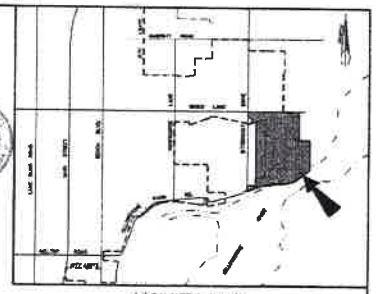

VICINITY MAP
NOT TO SCALE

CONSENT TO PLATTING

The undersigned hereby consents to the platting of the tract of land herein described and included in a mortgage to the undersigned, and hereby has released and reconveyed from said mortgage all portions of the tract dedicated to the public.

IN WITNESS WHEREOF, the undersigned has caused this consent and release to be executed and acknowledged. This consent is made pursuant to Section 76-3-612(1), M.C.A.

First Interstate Bank
By: Sandy A. Sells
Title: AVP

STATE OF MONTANA)
:ss
County of Yellowstone)

On this 18th day of February, 2003, before me, a Notary Public in and for the State of Montana, personally appeared Sandy A. Sells, known to me to be the AVP of First Interstate Bank, who signed the foregoing instrument and who acknowledged to me that such corporation executed the same. Witness my hand and seal the day and year herein above written.

Corinne L. Choate
Notary Public in and for the State of Montana
Printed Name: CORINNE L. CHOATE
Residing at: Billings, Montana
My commission expires: February 24, 2005

CORINNE L. CHOATE NOTARIAL SEAL STATE OF MONTANA

CERTIFICATE OF DEDICATION

STATE OF MONTANA)
:ss
County of Yellowstone)

KNOW ALL MEN BY THESE PRESENTS: That the undersigned, the owners of the following described tract of land, do hereby certify that they have caused to be surveyed, subdivided and platted into lots, blocks and streets as shown on the annexed plat, said tract being situated in the NW1/4 and the SW1/4 of Section 24, T. 1 N., R. 26 E., P.M.M., Yellowstone County, Montana, said tract being more particularly described as follows, to wit:

Beginning at a point which is 30.00 feet from the NW corner of Section 24, T. 1 N., R. 26 E., P.M.M.; thence from said point of beginning, N 89°28'34" E a distance of 1836.76 feet; thence S 00°31'26" E a distance of 1070.00 feet; thence N 89°28'34" E a distance of 390.00 feet; thence S 00°31'26" E a distance of 1137.21 feet; thence S 84°19'00" W a distance of 754.00 feet; thence S 83°39'00" W a distance of 594.26 feet; thence S 73°36'00" W a distance of 229.30 feet; thence S 51°29'00" W a distance of 413.60 feet; thence S 72°36'00" W a distance of 236.30 feet; thence S 84°19'00" W a distance of 219.00 feet; thence S 72°36'00" W a distance of 194.00 feet; thence S 70°00'00" W a distance of 394.26 feet; thence NORTH a distance of 200.38 feet; thence EAST a distance of 310.00 feet; thence NORTH a distance of 242612 feet; thence S 72°36'00" W a distance of 234.46 feet; thence NORTH a distance of 176.30 feet; thence S 89°28'34" W a distance of 112.69 feet to a point on west line of said Section 24; thence along said west line of Section 24 NORTH a distance of 237.76 feet to the point of beginning.

Pursuant to Section 76-3-621(3)(a), M.C.A., there is no park requirement for this minor subdivision.

Lot 5, Block 1, and the remainder of Tract 2, Certificate of Survey No. 3011 are exempt from review by the Department of Environmental Quality per ARM 17.36.605(1)(c). No structures requiring water or sewage disposal may be created on said lots.

The undersigned hereby grants unto all utility companies, as such are defined and authorized by Montana Law, and cable television companies, an easement for the installation, maintenance, repair and removal of their lines over, under and across the areas designated on the plat as "UTILITY EASEMENT" to have and hold forever.

Said tract to be known and designated as CHERRY CREEK ESTATES SUBDIVISION, and the lands included in all streets and avenues as shown on the annexed plat are hereby granted and donated to the use of the public forever.

A. E. Clark
President

H. E. Clark
Secretary

STATE OF MONTANA)
:ss
County of Yellowstone)

On this 18th day of February, 2003, before me, a Notary Public in and for the State of Montana, personally appeared Alvin E. Clark and H. E. Clark, known to me to be the persons who signed the foregoing instrument and who acknowledged to me that they executed the same. Witness my hand and seal the day and year herein above written.

Nancy Choate
Notary Public for the State of Montana
Printed Name: NANCY CHOATE
Residing at Billings, Montana
My commission expires: 8-14-2005

3234914
Page: 1 of 1
09/12/2003 11:33

76105.09 1-17-03

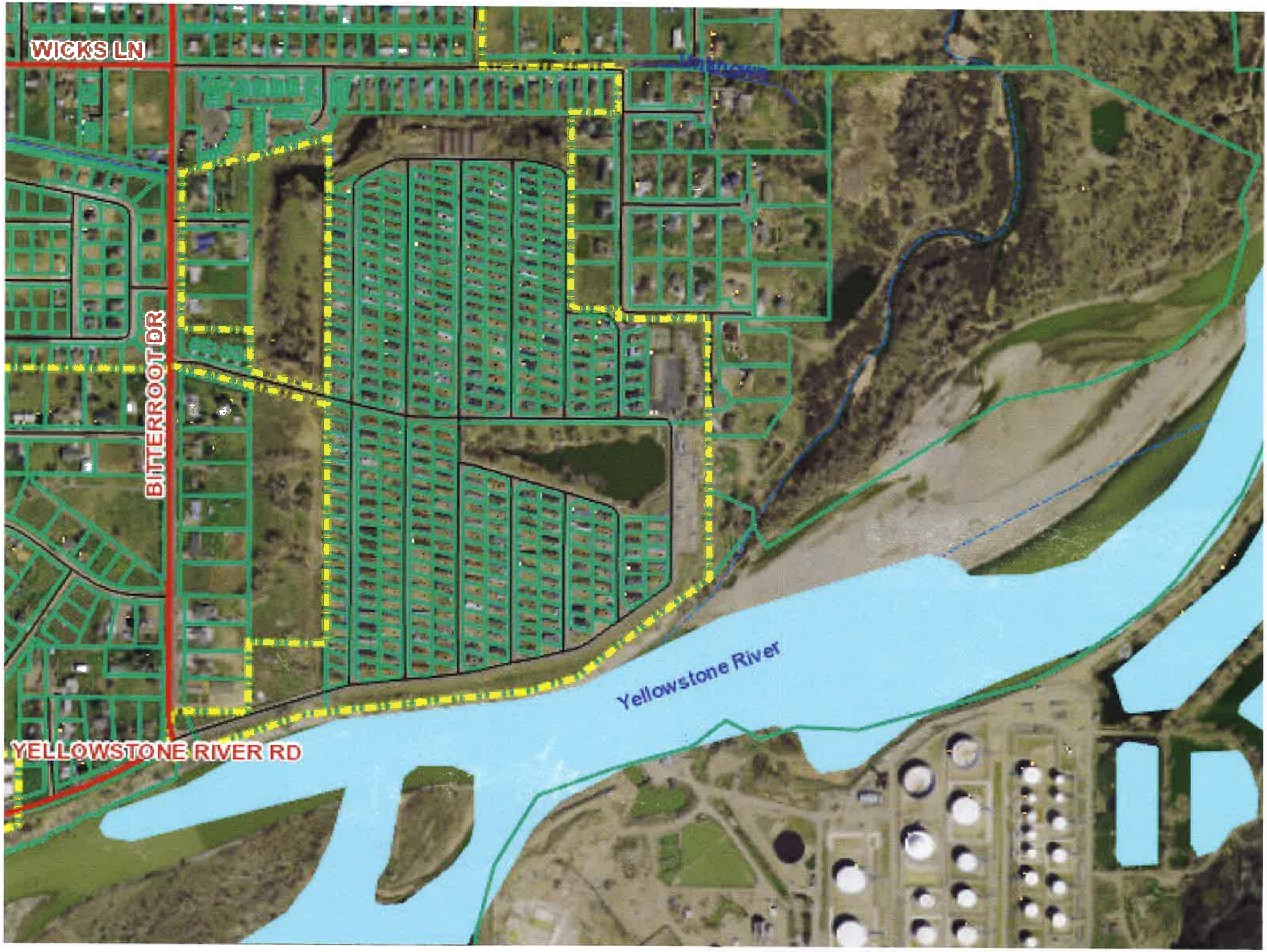
WICKS LN
BITTERROOT DR
YELLOWSTONE RIVER RD
Yellowstone River