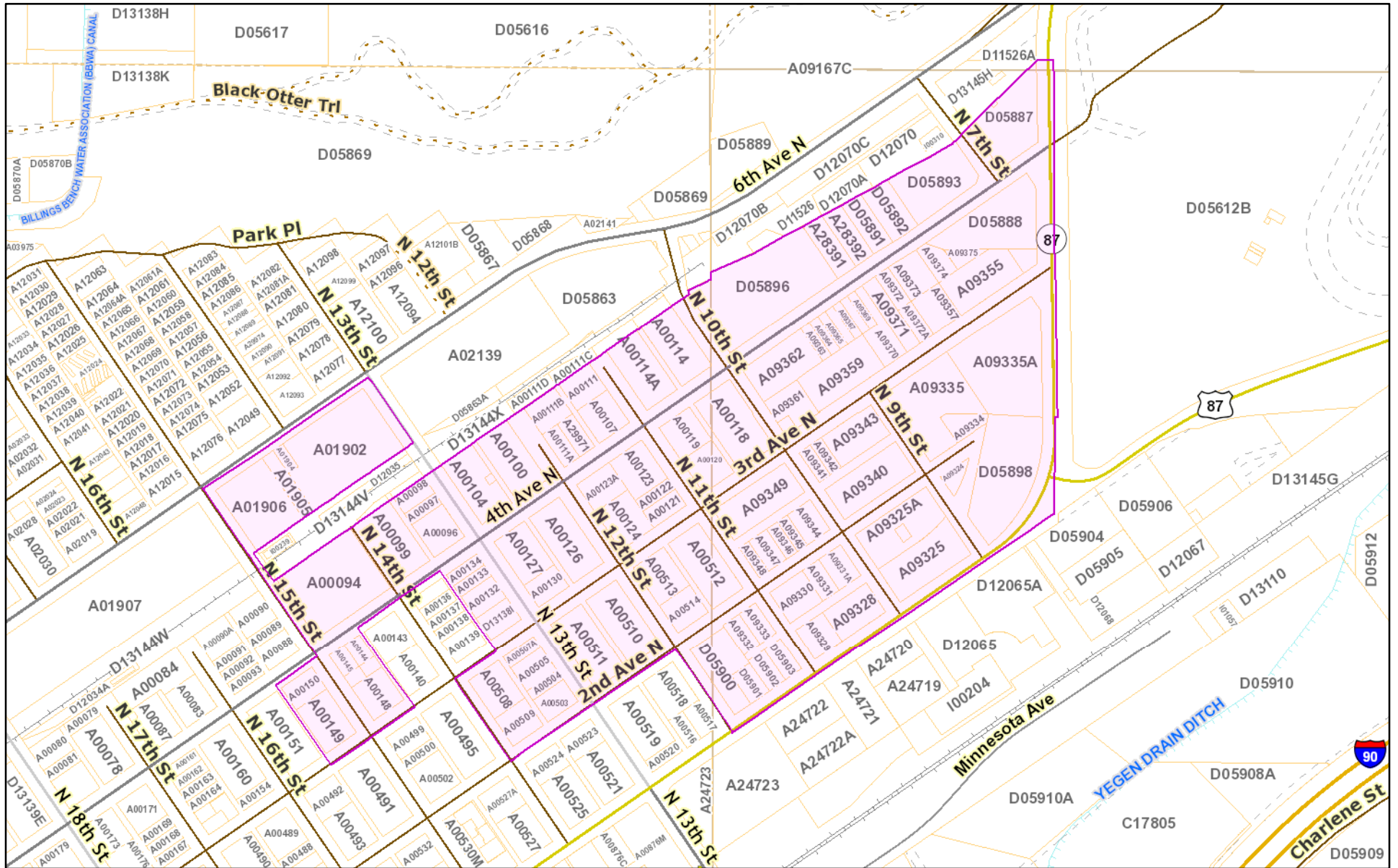



RSID 122 - Water



July 22, 2020

polygonLayer	Federal/State/Arterial	Principal Arterial	Undeveloped Rd
Override 1	Interstate	Local/Private	Private Rd
Boundary	Federal/State Hwy	Local Street or Rd	BARRIERS
	County Rd, Collector	Ramp	



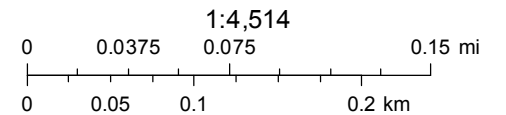
Esri, HERE, Garmin, (c) OpenStreetMap contributors, and the GIS user community

RSID 161 - Water



July 22, 2020

- | | | | |
|---------------------|-------------------------------|----------------------|----------------|
| polygonLayer | Boundary | County Rd, Collector | Ramp |
| Override 1 | Federal/State/Arterial | Principal Arterial | Undeveloped Rd |
| polygonLayer | Interstate | Local/Private | Private Rd |
| Override 1 | Federal/State Hwy | Local Street or Rd | |




Esri, HERE, Garmin, (c) OpenStreetMap contributors, and the GIS user community

RSID 276 - Water



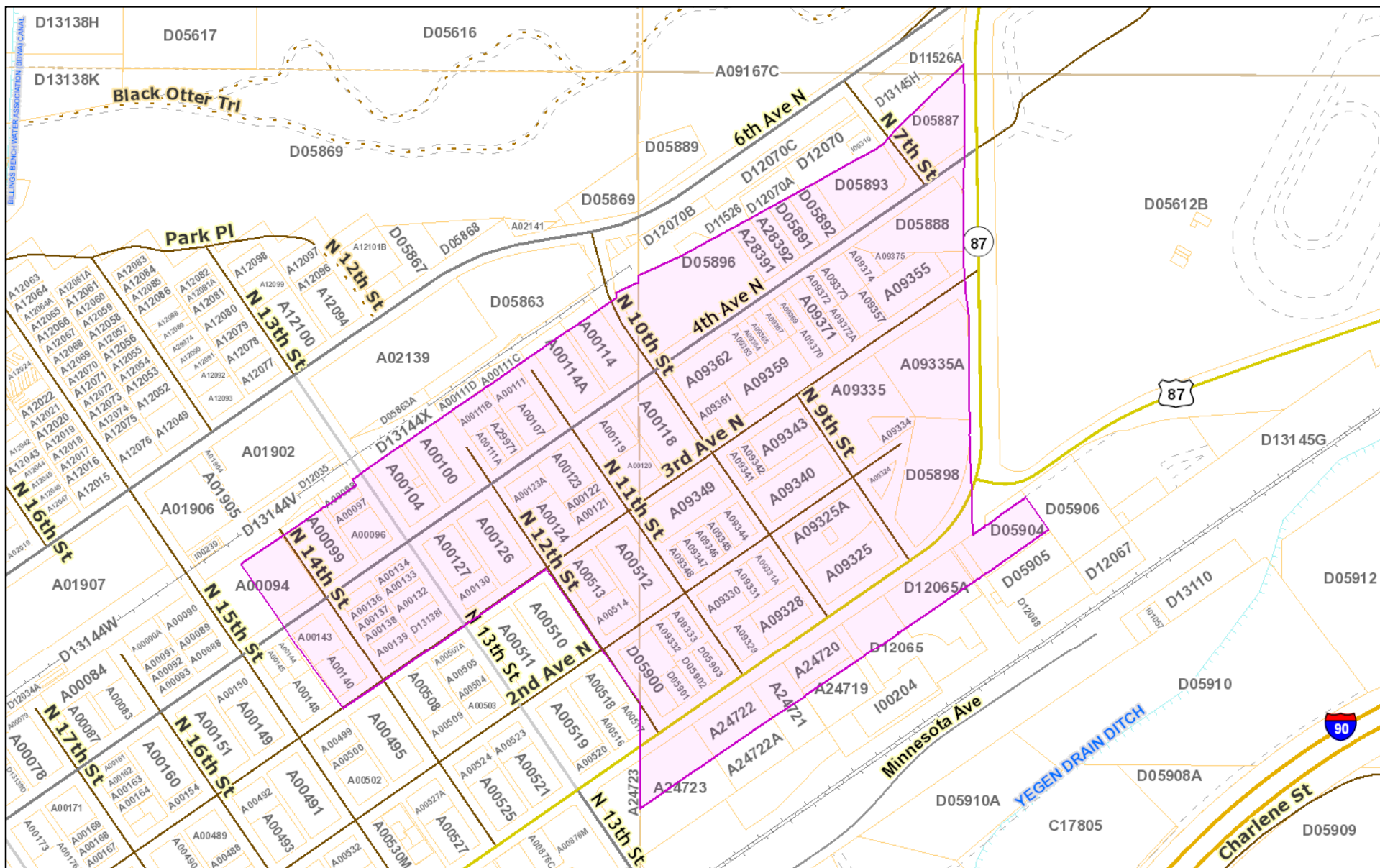
July 22, 2020

- | | | | |
|---------------------|-------------------------------|----------------------|--------------------|
| polygonLayer | Federal/State/Arterial | — Principal Arterial | - - Undeveloped Rd |
| █ Override 1 | — Interstate | Local/Private | — Private Rd |
| □ Boundary | — Federal/State Hwy | — Local Street or Rd | ✱ BARRIERS |
| | — County Rd, Collector | — Ramp | |




Esri, HERE, Garmin, (c) OpenStreetMap contributors, and the GIS user community

RSID 301 - storm



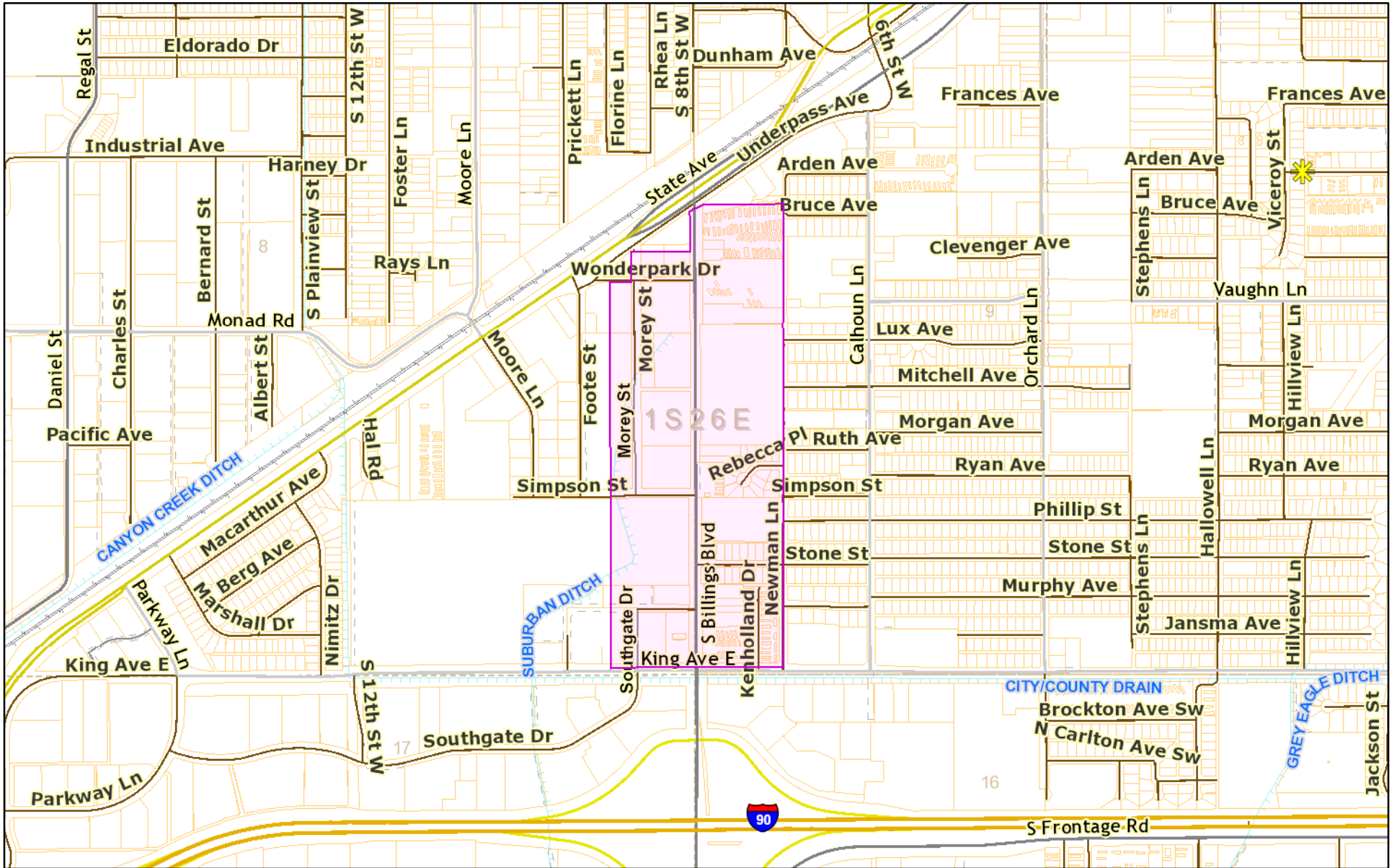
July 22, 2020

polygonLayer	Federal/State/Arterial	Principal Arterial	Undeveloped Rd
Override 1	Interstate	Local/Private	Private Rd
Boundary	Federal/State Hwy	Local Street or Rd	BARRIERS
	County Rd, Collector	Ramp	



Esri, HERE, Garmin, (c) OpenStreetMap contributors, and the GIS user community


RSID 335 - water



July 22, 2020

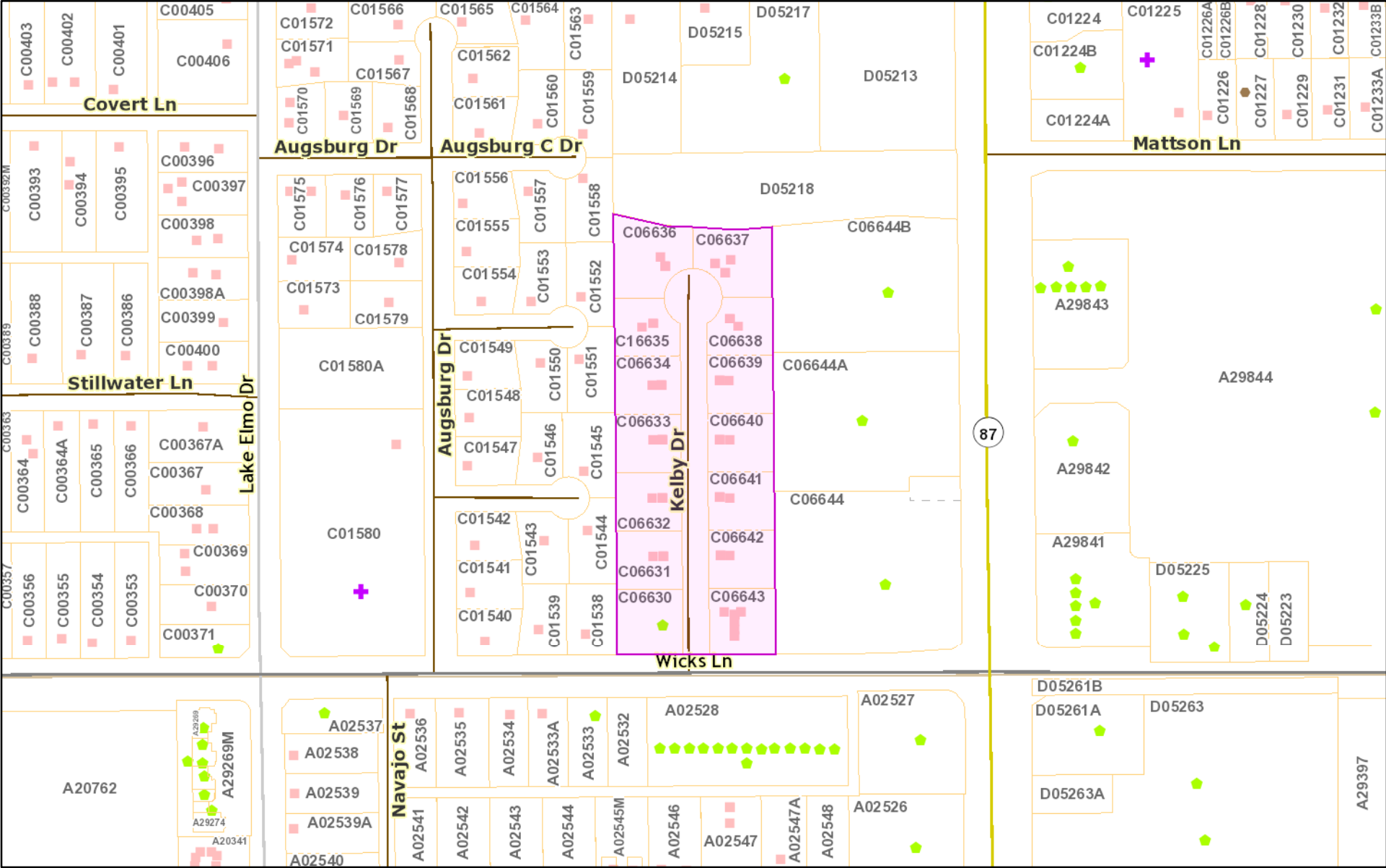
polygonLayer	Federal/State/Arterial	— Principal Arterial	- - - Undeveloped Rd
█ Override 1	— Interstate	Local/Private	— Private Rd
□ Boundary	— Federal/State Hwy	— Local Street or Rd	★ BARRIERS
	— County Rd, Collector	— Ramp	

1:18,056




Esri, HERE, Garmin, (c) OpenStreetMap contributors, and the GIS user community

RSID 554 - lights



July 22, 2020

polygonLayer	Federal/State/Arterial	— Principal Arterial	- - Undeveloped Rd
 Override 1	 Interstate	Local/Private	— Private Rd
 Boundary	 Federal/State Hwy	— Local Street or Rd	BARRIERS
	 County Rd, Collector	 Ramp	



Esri, HERE, Garmin, (c) OpenStreetMap contributors, and the GIS user community