






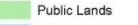



**PREFERRED FUTURE LANDUSE FOR THE LOCKWOOD PLANNING AREA**

**Legend**

-  Lockwood School
-  Potential Future School Site
-  Fire Station
-  Lockwood Water Service Area
-  Lockwood Sewer Service Area
-  Zoning Jurisdiction
-  Billings City Limits
-  Indian Reservation
-  Public Lands
-  Yellowstone River

**PROPOSED LAND USES**

-  Lockwood Planning Boundary
-  Light Industrial
-  Industrial
-  Entryway Overlay Zone
-  General Commercial
-  Town Center - Multi-Use Zone
-  Residential - 7 - 10 DU/AC
-  Residential - 4 - 6 DU/AC
-  Agricultural Suburban 1 DU/AC

