














South Billings Boulevard Urban Renewal District (SBBURD)

Last updated November 2021

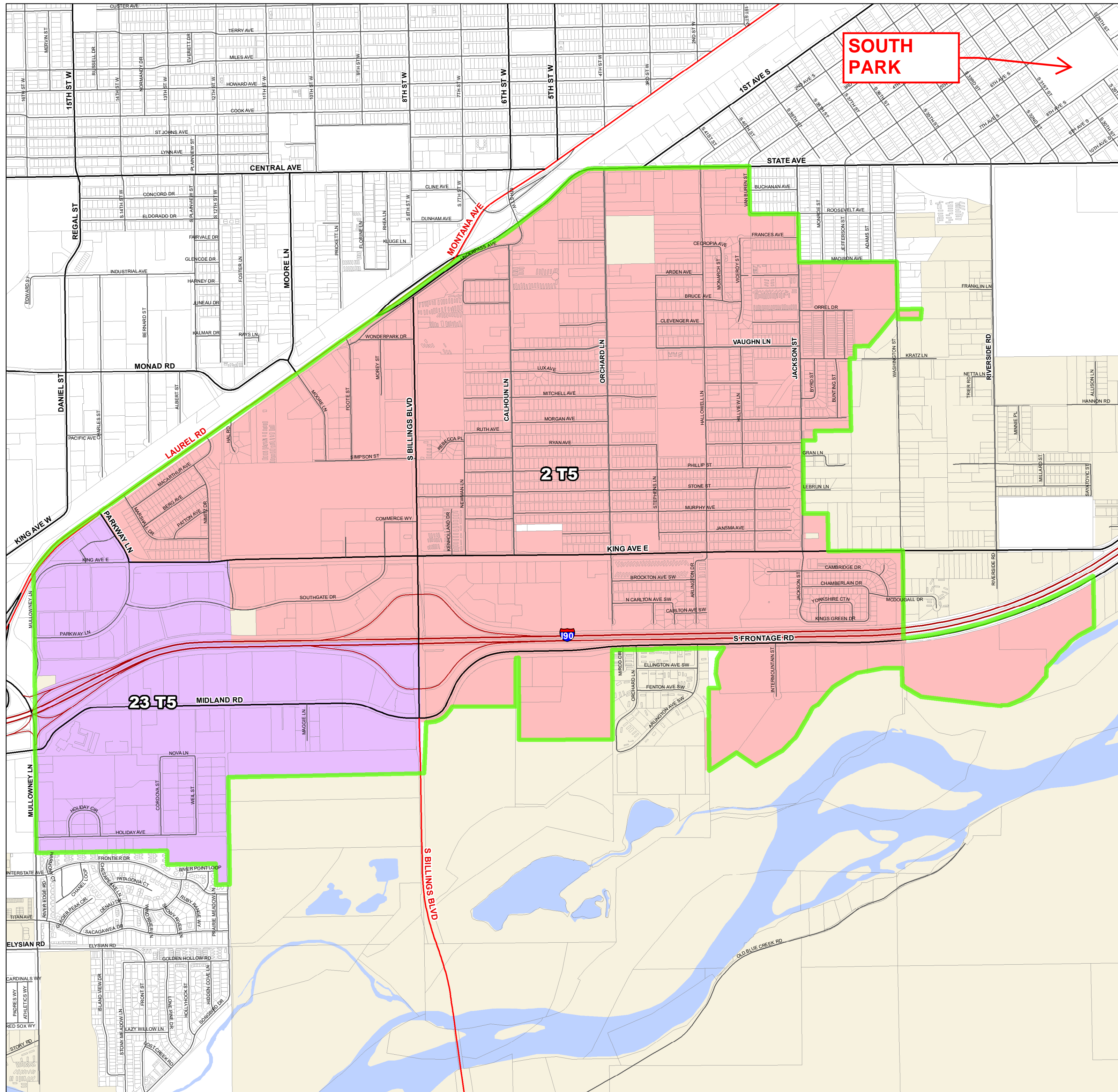
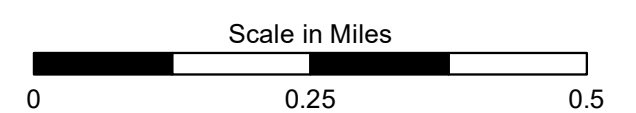

SBBURD comprised of Levy Districts 2T5 and 23T5



Legend

-  SBBURD Boundary
 -  Interstate Highway
 -  Interstate Ramp
 -  US or State Highway
 -  Arterial
 -  Collector
 -  City Street
 -  Tax Parcel
 -  Billings City Limits
 -  Yellowstone County Boundary
 -  River, Lake or Stream
- SBBURD Levy Districts**
-  2 T5
 -  23 T5

The parcel data mapped hereon does not constitute a legal survey. Inaccuracies exist with both the mapped data and the Montana Department of Revenue CAMA data; when seeking the definitive description of real property, consult the deed recorded at the Yellowstone County courthouse.



SOUTH PARK

