

Proposed Project Location Maps

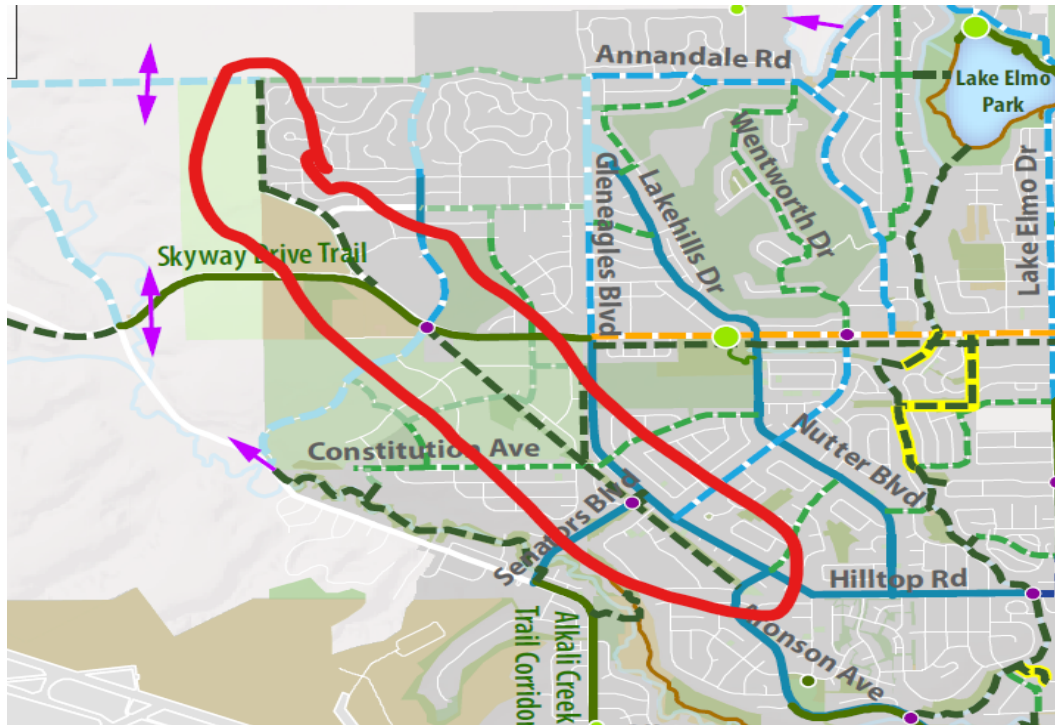
Feasibility and Planning Study – Alkali Creek Trail Connection



Feasibility and Planning Study – Downtown Connector (Downtown to Billings Heights)

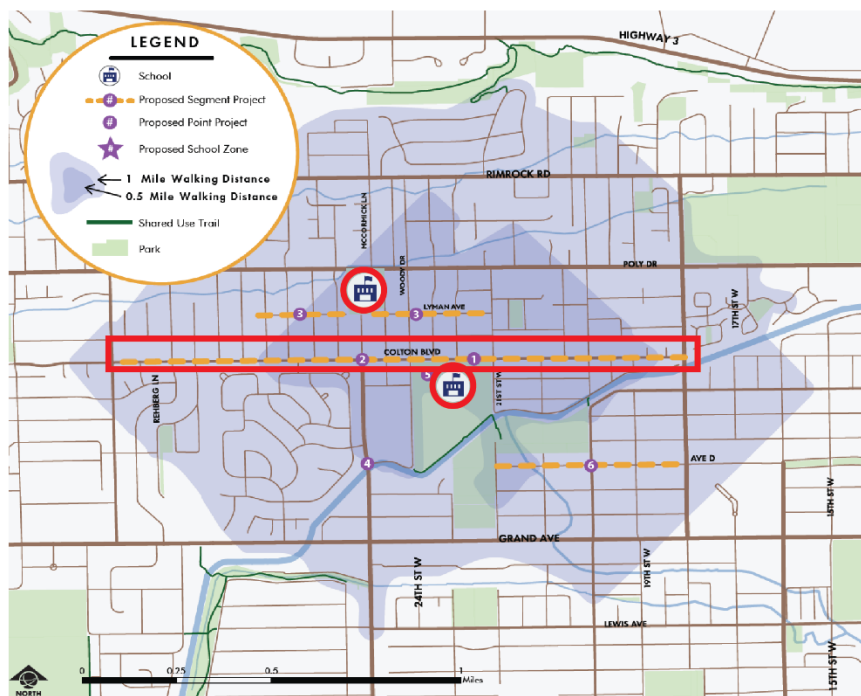


Feasibility and Planning Study – Aronson to Annadale



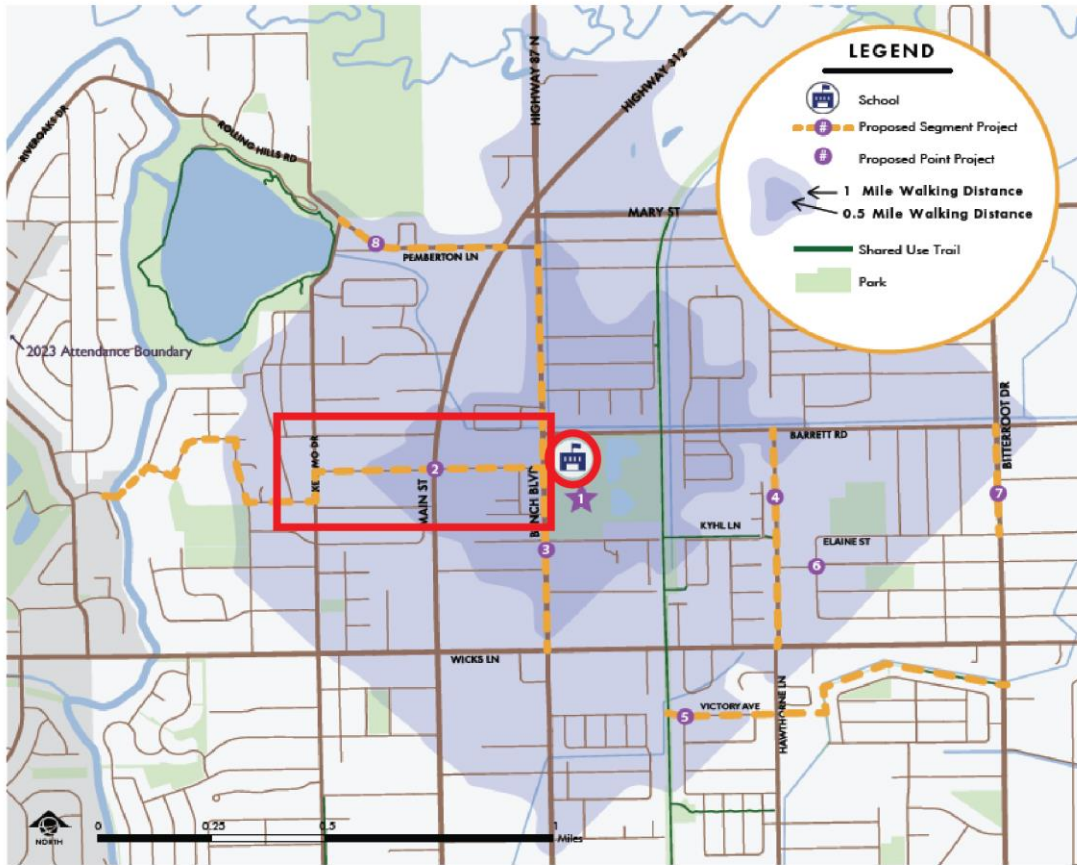
Analysis and Public Outreach – St. Francis Catholic School/Poly Drive Elementary

Proposed Projects Map at St. Francis Catholic School and one at Poly Drive Elementary



Analysis and Public Outreach – Medicine Crow Middle School

Proposed Projects Map at Medicine Crow Middle School



Corridor Study – King Avenue East – S. Billings to Laurel Road

