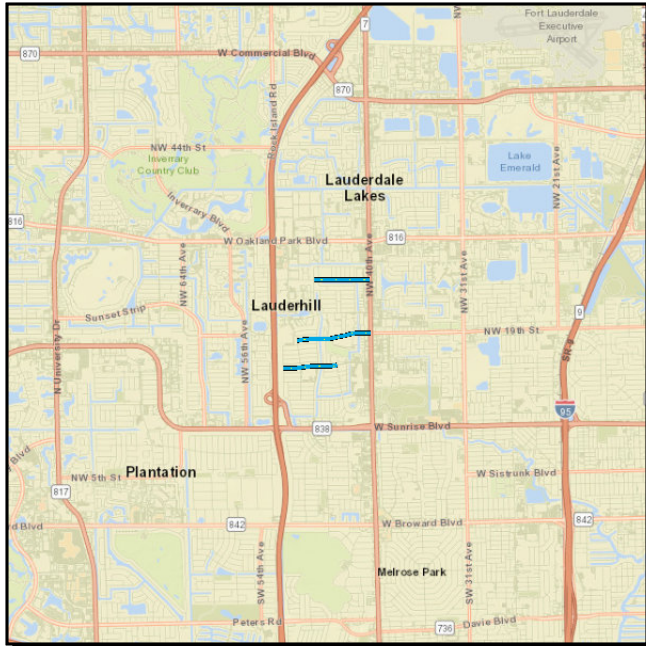


**4295767 SR-7/US-441 TRANSIT CORRIDOR IMPROVEMENTS GROUP/PRIORITY 7**

**Non-SIS**



**Work Summary:** BIKE LANE/SIDEWALK **From:**  
**To:**  
**Lead Agency:** FDOT **Length:** 2.424  
**MTP Pg.:** 5-3

Phase	Fund Source	2022	2023	2024	2025	2026	Total
PE	SU	50,657	0	0	0	0	50,657
ENV	SU	30,000	0	0	0	0	30,000
PE	ACSU	71,554	0	0	0	0	71,554
CST	GFSU	0	0	4,080,130	0	0	4,080,130
<b>Total</b>		<b>152,211</b>	<b>0</b>	<b>4,080,130</b>	<b>0</b>	<b>0</b>	<b>4,232,341</b>

**Prior Year Cost:** 808,335

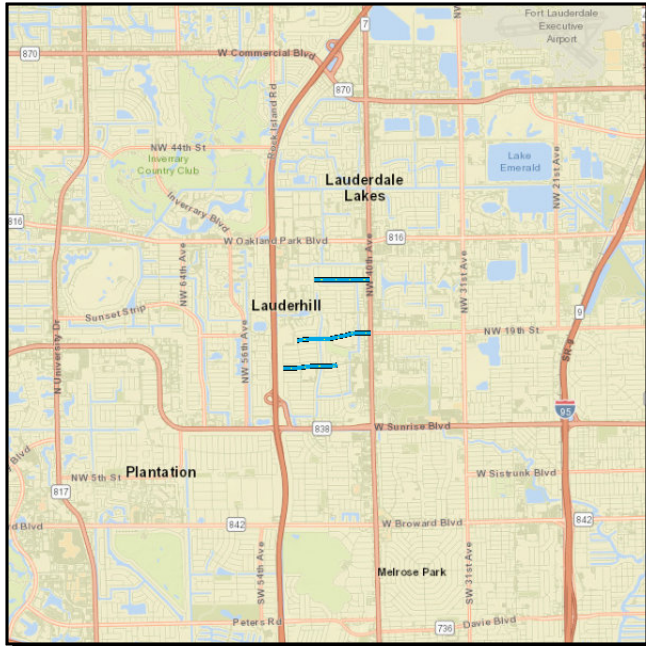
**Future Year Cost:**

**Total Project Cost:** 5,040,676

**Project Description:** 2021 MPO CSMP PRIORITY #2 SR-7/US-441, TRANSIT CORRIDOR. OFF-SYSTEM ROADWAYS IMPROVEMENTS BASED ON SR-7 MULTIMODAL IMPROVEMENTS CORRIDOR STUDY UNDER 429576-1. NW 26TH ST FROM NW 47TH AVE TO SR-7; NW 19TH ST FROM NW 49TH

**4295767 SR-7/US-441 TRANSIT CORRIDOR IMPROVEMENTS GROUP/PRIORITY 7**

**Non-SIS**



**Work Summary:** BIKE LANE/SIDEWALK **From:**  
**To:**  
**Lead Agency:** FDOT **Length:** 2.424  
**MTP Pg.:** 5-3

Phase	Fund Source	2022	2023	2024	2025	2026	Total
PE	SU	50,657	0	0	0	0	50,657
ENV	SU	30,000	0	0	0	0	30,000
PE	ACSU	71,554	0	0	0	0	71,554
CST	SU	0	0	3,988,893	0	0	3,988,893
<b>Total</b>		<b>152,211</b>	<b>0</b>	<b>3,988,893</b>	<b>0</b>	<b>0</b>	<b>4,141,104</b>

**Prior Year Cost:** 808,335

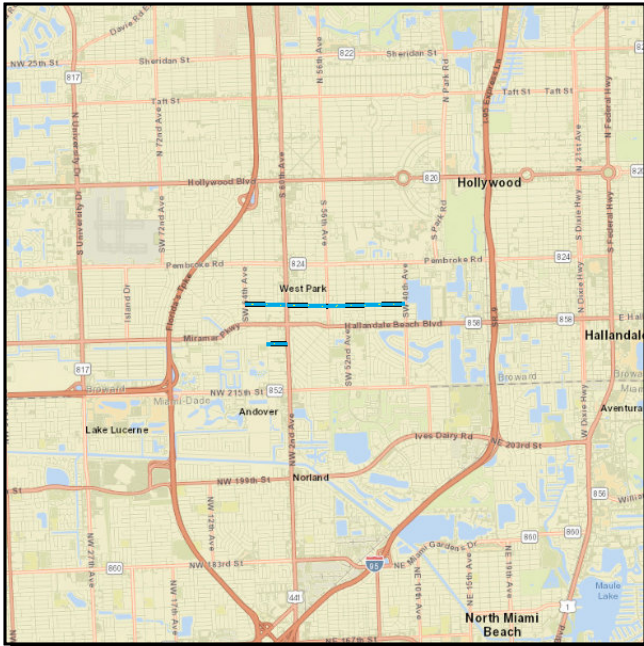
**Future Year Cost:**

**Total Project Cost:** 4,949,439

**Project Description:** 2021 MPO CSMP PRIORITY #2 SR-7/US-441, TRANSIT CORRIDOR. OFF-SYSTEM ROADWAYS IMPROVEMENTS BASED ON SR-7 MULTIMODAL IMPROVEMENTS CORRIDOR STUDY UNDER 429576-1. NW 26TH ST FROM NW 47TH AVE TO SR-7; NW 19TH ST FROM NW 49TH

**4295768 SR-7/US-441 TRANSIT CORRIDOR IMPROVEMENTS GROUP/PRIORITY 8**

**Non-SIS**



**Work Summary:** BIKE LANE/SIDEWALK **From:**  
**To:**  
**Lead Agency:** FDOT **Length:** 2.723  
**MTP Pg.:** 5-3

Phase	Fund Source	2022	2023	2024	2025	2026	Total
PE	SU	95,102	0	0	0	0	95,102
ENV	SU	20,000	0	0	0	0	20,000
CST	GFSU	0	0	3,715,051	0	0	3,715,051
<b>Total</b>		<b>115,102</b>	<b>0</b>	<b>3,715,051</b>	<b>0</b>	<b>0</b>	<b>3,830,153</b>

**Prior Year Cost:** 408,157

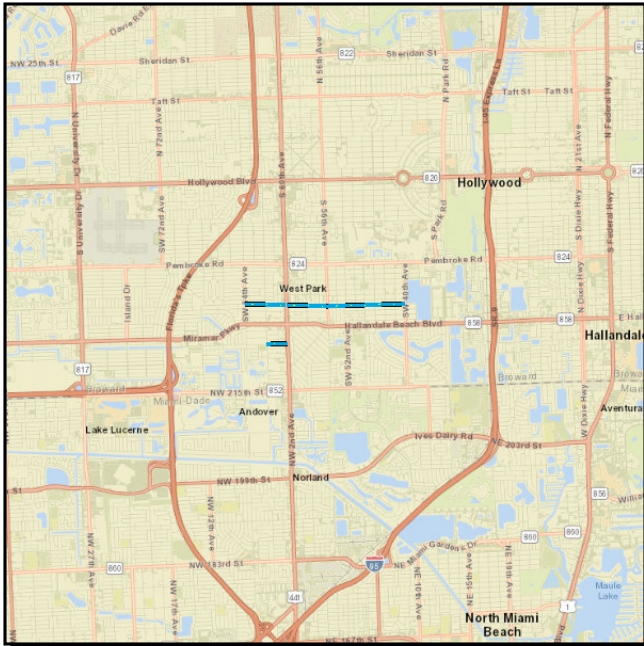
**Future Year Cost:**

**Total Project Cost:** 4,238,310

**Project Description:** 2021 MPO CSMP PRIORITY #3 SR-7/US-441, TRANSIT CORRIDOR. OFF-SYSTEM ROADWAYS IMPROVEMENTS BASED ON SR-7 MULTIMODAL IMPROVEMENTS CORRIDOR STUDY UNDER 429576-1. SW 25TH ST FROM SW 64TH TO SR-7; SW 33RD ST FROM 62ND TO SR-7; SW 72ND AVE FR PEMBROKE RD TO SW

**4295768 SR-7/US-441 TRANSIT CORRIDOR IMPROVEMENTS GROUP/PRIORITY 8**

**Non-SIS**



**Work Summary:** BIKE LANE/SIDEWALK **From:**  
**To:**  
**Lead Agency:** FDOT **Length:** 2.723  
**MTP Pg.:** 5-3

Phase	Fund Source	2022	2023	2024	2025	2026	Total
PE	SU	95,102	0	0	0	0	95,102
ENV	SU	20,000	0	0	0	0	20,000
CST	SU	0	0	2,008,107	0	0	2,008,107
<b>Total</b>		<b>115,102</b>	<b>0</b>	<b>2,008,107</b>	<b>0</b>	<b>0</b>	<b>2,123,209</b>

**Prior Year Cost:** 408,157

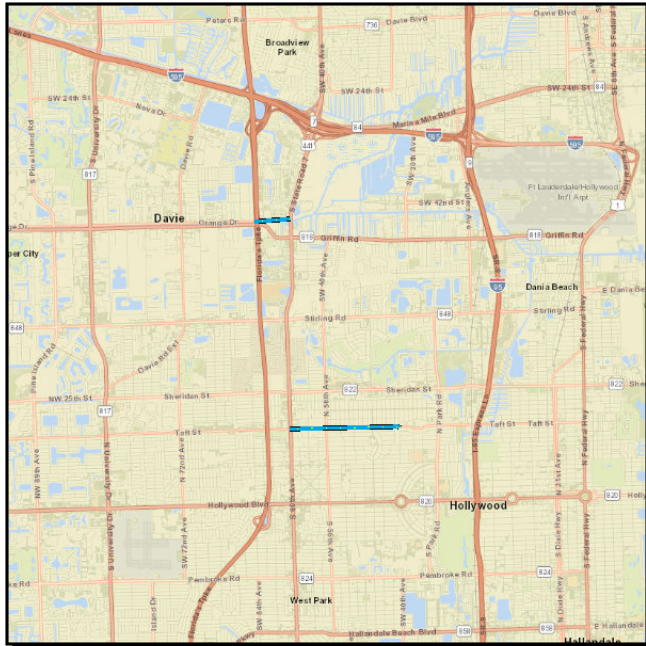
**Future Year Cost:**

**Total Project Cost:** 2,531,366

**Project Description:** 2021 MPO CSMP PRIORITY #3 SR-7/US-441, TRANSIT CORRIDOR. OFF-SYSTEM ROADWAYS IMPROVEMENTS BASED ON SR-7 MULTIMODAL IMPROVEMENTS CORRIDOR STUDY UNDER 429576-1. SW 25TH ST FROM SW 64TH TO SR-7; SW 33RD ST FROM 62ND TO SR-7; SW 72ND AVE FR PEMBROKE RD TO SW

**4295769 SR-7/US-441 TRANSIT CORRIDOR IMPROVEMENTS GROUP/PRIORITY 9**

**Non-SIS**



**Work Summary:** BIKE LANE/SIDEWALK **From:**  
**To:**  
**Lead Agency:** FDOT **Length:** 2.002  
**MTP Pg.:** 5-3

Phase	Fund Source	2022	2023	2024	2025	2026	Total
PE	SA	797,396	0	0	0	0	797,396
ENV	SU	0	30,000	0	0	0	30,000
<b>Total</b>		<b>797,396</b>	<b>30,000</b>	<b>0</b>	<b>0</b>	<b>0</b>	<b>827,396</b>

**Prior Year Cost:**

**Future Year Cost:**

**Total Project Cost:** 827,396

**Project Description:** 2021 MPO CSMP PRIORITY #4 SR-7/US-441, TRANSIT CORRIDOR. OFF-SYSTEM ROADWAYS IMPROVEMENTS BASED ON SR-7 MULTIMODAL IMPROVEMENTS CORRIDOR STUDY UNDER 429576-1 TAFT ST. FROM SR-7 TO 40TH AVE. & SW 45TH ST. FROM TURNPIKE

Existing (Approved November 4, 2021)

**429576.9 SR-7/US-441 TRANSIT CORRIDOR IMPROVEMENTS GROUP/PRIORITY 9** **PM:** Robert Lopes

**Work Mix:** BIKE LANE/SIDEWALK

**Extra Description:**

2022 MPO CSMP PRIORITY #4 SR-7/US-441, TRANSIT CORRIDOR. OFF-SYSTEM ROADWAYS IMPROVEMENTS BASED ON SR-7 MULTIMODAL IMPROVEMENTS CORRIDOR STUDY UNDER 429576-1 TAFT ST. FROM SR-7 TO 40TH AVE. & SW 45TH ST. FROM TURNPIKE TO SR-7

**Cont. Class:** TALLAHASSEE LET

Phase	Fund Code	FY 2023	FY 2024	FY 2025	FY 2026	FY 2027	5 Year Total
Construction	GFSU		\$844,205				\$844,205
	SU		\$2,584,146				\$2,584,146
CEI	SU		\$634,245				\$634,245
ENV	SU	\$30,000					\$30,000
<b>Total For Project 429576.9</b>		<b>\$30,000</b>	<b>\$4,062,596</b>				<b>\$4,092,596</b>

Modification

Replace GFSU funds for construction phase with SU funds. The change will be reflected in the Draft FY 2023 TIP.

**429576.9 SR-7/US-441 TRANSIT CORRIDOR IMPROVEMENTS GROUP/PRIORITY 9** **PM:** Robert Lopes

**Work Mix:** BIKE LANE/SIDEWALK

**Extra Description:**

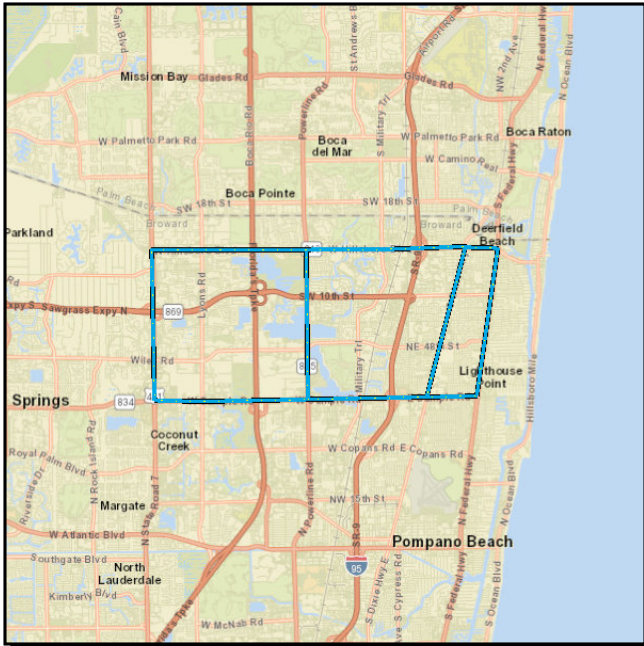
2022 MPO CSMP PRIORITY #4 SR-7/US-441, TRANSIT CORRIDOR. OFF-SYSTEM ROADWAYS IMPROVEMENTS BASED ON SR-7 MULTIMODAL IMPROVEMENTS CORRIDOR STUDY UNDER 429576-1 TAFT ST. FROM SR-7 TO 40TH AVE. & SW 45TH ST. FROM TURNPIKE TO SR-7

**Cont. Class:** TALLAHASSEE LET

Phase	Fund Code	FY 2023	FY 2024	FY 2025	FY 2026	FY 2027	5 Year Total
Construction	SU		\$844,205				\$844,205
	SU		\$2,584,146				\$2,584,146
CEI	SU		\$634,245				\$634,245
ENV	SU	\$30,000					\$30,000
<b>Total For Project 429576.9</b>		<b>\$30,000</b>	<b>\$4,062,596</b>				<b>\$4,092,596</b>

**4398915 SR-869/SW 10TH STREET CONNECTOR TSM&O SMART WORK ZONE**

**Non-SIS**



**Work Summary:** ITS COMMUNICATION SYSTEM  
**From:**  
**To:**  
**Lead Agency:** FDOT 0  
**MTP Pg.:** 5-11

Phase	Fund Source	2022	2023	2024	2025	2026	Total
PE	DIH	20,000	0	0	0	0	20,000
ENV	ACNP	55,599	0	0	0	0	55,599
DSB	DIH	0	52,700	0	0	0	52,700
DSB	ACNP	0	19,194,350	0	0	0	19,194,350
PE	ACNP	0	510,000	0	0	0	510,000
RRU	ACNP	0	100,000	50,000	0	0	150,000
DSB	DITS	0	800,030	0	0	0	800,030
DSB	GFSU	0	2,395,589	0	0	0	2,395,589
INC	ACNP	0	0	243,000	0	0	243,000
<b>Total</b>		<b>75,599</b>	<b>23,052,669</b>	<b>293,000</b>	<b>0</b>	<b>0</b>	<b>23,421,268</b>

**Prior Year Cost:** 200,000

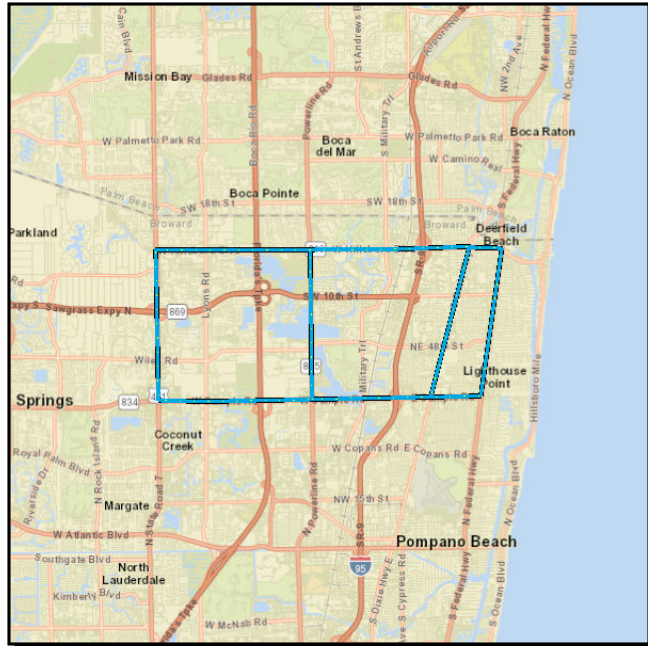
**Future Year Cost:**

**Total Project Cost:** 23,621,268

**Project Description:** SR-5/US-1 FROM SR-810/HILLSBORO TO SR-834/SAMPLE RD; SR-811/DIXIE HWY FROM SR-810/HILLSBORO BLVD TO SR-834/SAMPLE RD; SR-845/ POWERLINE RD FROM SR-810/ HILLSBORO BLVD TO SR-834/SAMPLE RD; SR-7/US-441 FROM SR-810/ HILLSBORO BLVD TO SR-834/SAMPLE RD; SR-810/HILLSBORO BLVD FROM SR-7/US-441 TO SR-5/US-1; SR-834/SAMPLE RD FROM SR-7/US 441 to SR 5/US 1

**4398915 SR-869/SW 10TH STREET CONNECTOR TSM&O SMART WORK ZONE**

**Non-SIS**



**Work Summary:** ITS COMMUNICATION SYSTEM

**From:**

**To:**

**Lead Agency:** FDOT

0

**MTP Pg.:** 5-11

Phase	Fund Source	2022	2023	2024	2025	2026	Total
PE	DIH	20,000	0	0	0	0	20,000
ENV	ACNP	55,599	0	0	0	0	55,599
DSB	DIH	0	52,700	0	0	0	52,700
DSB	ACNP	0	19,194,350	0	0	0	19,194,350
PE	ACNP	0	510,000	0	0	0	510,000
RRU	ACNP	0	100,000	50,000	0	0	150,000
DSB	DITS	0	800,030	0	0	0	800,030
DSB	GFSU	0	301,475	0	0	0	301,475
INC	ACNP	0	0	243,000	0	0	243,000
DSB	SU	0	2,158,795	0	0	0	2,158,795
<b>Total</b>		<b>75,599</b>	<b>23,117,350</b>	<b>293,000</b>	<b>0</b>	<b>0</b>	<b>23,485,949</b>

**Prior Year Cost:** 200,000

**Future Year Cost:**

**Total Project Cost:** 23,685,949

**Project Description:** ISR-5/US-1 FROM SR-810/HILLSBORO TO SR-834/SAMPLE RD; SR-811/DIXIE HWY FROM SR-810/HILLSBORO BLVD TO SR-834/SAMPLE RD; SR-845/ POWERLINE RD FROM SR-810/ HILLSBORO BLVD TO SR-834/SAMPLE RD; SR-7/US-441 FROM SR-810/ HILLSBORO BLVD TO SR-834/SAMPLE RD; SR-810/HILLSBORO BLVD FROM SR-7/US-441 TO SR-5/US-1; SR-834/SAMPLE RD FROM SR-7/US 441 to SR 5/US 1