



BROWARD MPO ILA for Planning Services

Chris Bross

Contracts and Procurement Manager

Paul Calvaresi

Intergovernmental Manager

Wednesday, August 24, 2022

Purpose of ILA for Planning Services

Support the BMPO's Planning partners by providing transportation planning services.

- **Compliment staff capabilities**
- **Access specialty knowledge/skillsets**
- **Support strategic planning**
- **8 cities currently have ILAs for planning services**
 - **Coconut Creek, Fort Lauderdale, Lauderdale Lakes, Lauderdale Hill, Miramar, North Lauderdale, Plantation, Tamarac, Wilton Manors**



City Services

Transportation Master Planning

- Negotiate scope and scale
- Data assembly
- Outreach
- Purpose and need
- Combination of MPO staff and GPC services

City of Plantation Multimodal Master Transportation Plan Technical Memo #1

Chapter 5: Recommendations: Roadway 1 **Nob Hill Road**



Location: Intersection at NW 4th Court

Observations / Missing Facilities:




- Unsignalized T-Intersection
- All turn movements allowed
- No southbound U-turn storage area
- No pedestrian facilities or lighting
- No sidewalk in western ROW
- No crosswalk from western neighborhood over Nob Hill Rd to sidewalk in eastern ROW
- Observed Speeding

Objectives

- ✓ Improve intersection safety
- ✓ Reduce collisions to / from NW 4th Court
- ✓ Create pedestrian access to sidewalk on east side of Nob Hill Rd

24
Crashes from Jan 2015 to Dec 2021

Injury Crash Data / Trends

- 40%** of injury crashes were caused by rear end collisions 
- 42%** of crashes resulted in injuries 
- 50%** of injury crashes occurred on wet roads 

Improvements


Near Term (0 – 2 years):

- Extend sidewalks on NW 4th Court to Nob Hill Road's right-of-way
- Create a crosswalk over NW 4th Court including:
 - Detectable warning surfaces
 - High-visibility pavement markings

Short Term (2 – 5 years):

1. Install directional median on Nob Hill Rd prohibiting left turns from NW 4th Ct
 - NW 4th Court to allow right-turns out only
2. Create crosswalk over Nob Hill Road including:
 - Detectable warning surfaces
 - High-visibility pavement markings
 - Pedestrian Refuge Island • Lighting • Signage
 - Pedestrian Crosswalk Signal / Beacon

Rendering



DRAFT - August 2022

54

General Planning Consulting Teams 3.0

Kimley»»Horn

 KITTELSON
& ASSOCIATES



Services

Task 1.0 UPWP and Organization Administration

- **Unified Planning Work Program support;**
- **Public Participation Plan;**
- **Public meeting/outreach/committees/boards/event support;**
- **Grant application preparation;**
- **Software development and/or training/;**
- **Staff/Management/Board retreats;**
- **Federal and State compliance support;**
- **Public involvement assistance including website development, newsletter production and other educational and informational materials, as necessary**
- **Mapping and graphics production;**
- **Provides administrative support to the BMPO, as necessary.**

Services

Task 2.0 Data Collection and Analysis

- **Data collection services and analysis;**
- **Safety analysis and support services;**
- **Equity analysis and support services;**
- **Economic analysis and support services;**

Task 3.0 Metropolitan, Regional and Intermodal/Freight Planning

- **Multimodal Priority List; Metropolitan Transportation Plan and support services;**
- **Freight and intermodal planning;**
- **Complete Streets and Localized Initiatives Program (CSLIP), Mobility Hub, Planning Technical Assistance Program (PTAP) and other BMPO program support services;**
- **Tactical Urbanism support;**

Services

Task 4.0 Complete Streets, Transit Planning and Congestion Management

- **Public transportation planning;**
- **Active transportation planning;**
- **Safety and security planning;**
- **Planning and conceptual design of Complete Streets;**
- **Connected, autonomous, electric and shared-use vehicle analysis and planning;**
- **Health Impact Analysis support;**
- **Congestion management process;**

Task 5.0 Transportation Improvement Program

- **Transportation Improvement Program and support;**

Services


Task 6.0 Regional Transportation Model and Data

- **Travel demand, traffic & accessibility modeling;**
- **Toll feasibility analysis;**
- **Resiliency / climate change / sea-level rise modeling and planning services;**

Task 9.0 Broward County and Municipal Services

- **Development of project cost estimates;**
- **Development of project traffic & traffic operation studies;**
- **Land use & urban design services;**
- **Development of preliminary right-of-way analysis;**
- **Traffic impact analysis;**

Task Work Order Process



- Develop tasks and deliverables
- Set evaluation and review criteria



- Interested GPC firms submit
- Review and rank



- Engage negotiations with topped ranked firm
- BMPO procurement rules are followed to award



THANK YOU