
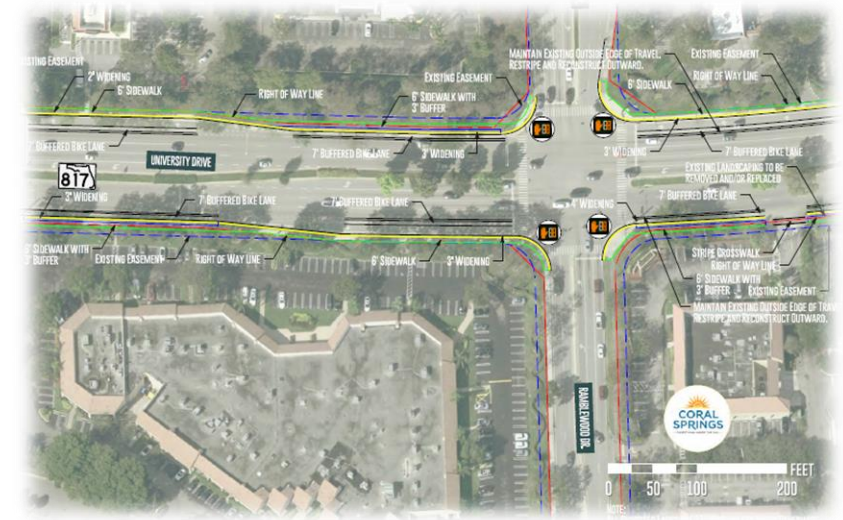


PROJECT STATUS REPORT



Mobility- Programmed Projects



FM	City	Project Name	Production Date**	Letting***	Construction Cost (Millions)
449690-1*	Miramar/ Pembroke Pines	PEMBROKE RD FROM SW 145TH AVE TO FLAMINGO ROAD			\$7.50

*-Administered via LAP
 **- Design Complete
 ***- Contractor to be awarded project, construction to start a few months after letting date.

Mobility- Design Phase

FM	City	Project Name	Production Date**	Letting***	Construction Cost (Millions)
437795-1*	Miramar	MIRAMAR BIKE AND PEDESTRIAN MOBILITY IMPROVEMENTS	March 2024	May 2024	\$3.65
429576-3	Davie/ Plantation/ Lauderdale	SR-7/US-441 TRANSIT CORRIDOR IMPROVEMENTS GROUP/PRIORITY 2	February 2025	July 2024	\$4.72
429576-5	Margate/ Coconut Creek	SR-7/US-441 TRANSIT CORRIDOR IMPROVEMENTS GROUP/PRIORITY 5	October 2023	January 2024	\$4.18
429576-6	North Lauderdale/ Margate	SR-7/US-441 TRANSIT CORRIDOR IMPROVEMENTS GROUP/PRIORITY 6	December 2023	July 2024	\$5.61
429576-7	Lauderhill/ Lauderdale Lakes	SR-7/US-441 TRANSIT CORRIDOR IMPROVEMENTS GROUP/PRIORITY 7	September 2023	January 2024	\$4.19

*-Administered via LAP

** - Design Complete

*** - Contractor to be awarded project, construction to start a few months after letting date

Mobility- Design Phase

FM	City	Project Name	Production Date**	Letting***	Construction Cost (Millions)
429576-8	Miramar/ Pembroke Pines	SR-7/US-441 TRANSIT CORRIDOR IMPROVEMENTS GROUP/PRIORITY 8	November 2023	February 2024	\$2.77
429576-9	Hollywood/ Davie	SR-7/US-441 TRANSIT CORRIDOR IMPROVEMENTS GROUP/PRIORITY 9	January 2024	April 2024	\$3.74
436980-1	Pembroke Pines/Miramar	PEMBROKE ROAD FROM DOUGLAS ROAD (SW 89 AV) TO SR-817/UNIVERSITY DRIVE	December 2025	July 2027	\$9.23
436564-1	Parkland	LOXAHATCHEE RD. FROM ARTHUR MARSHALL LOXAHATCHEE REFUGE TO SR-7/US-441	May 2022	March 2023	\$39.94

*-Administered via LAP

** - Design Complete

*** - Contractor to be awarded project, construction to start a few months after letting date

Mobility- Design Phase

FM	City	Project Name	Production Date**	Letting***	Construction Cost (Millions)
443597-1	Pembroke Pines	SR-817/UNIVERSITY DR FR N. OF SR- 824/PEMBROKE RD TO N. OF JOHNSON ST	April 2024	August 2024	\$20.69
443597-2	Davie	SR-817/UNIVERSITY DRIVE FR S. OF SR- 848/STIRLING RD TO N. OF SW 36 ST	February 2024	July 2027	\$13.49
443597-3	Coral Springs	SR-817/UNIVERSITY DRIVE FR N. OF SOUTHGATE BLVD TO N. OF RAMBLEWOOD DR	February 2024	July 2024	\$8.47
443597-4	Davie/ Pembroke Pines/ Cooper City	SR-817/UNIVERSITY DR. FROM N. OF JOHNSON STREET TO S. OF STIRLING RD	November 2023	August 2026	\$19.61

*-Administered via LAP

** - Design Complete

***- Contractor to be awarded project, construction to start a few months after letting date

Mobility- Construction Phase

FM	City	Project Name	Construction Start Date	Original Contract Days	Construction Cost (Millions)
429576-2	Multiple	SR-7/US-441 TRANSIT CORRIDOR IMPROVEMENTS GROUP/PRIORITY 1	4/14/2022	355	\$5.12
429576-4	North Lauderdale/ Tamarac	SR-7/US-441 TRANSIT CORRIDOR IMPROVEMENTS GROUP/PRIORITY 4	9/27/2022	371	\$7.45
432066-8	Miramar	R-817/UNIVERSITY DRIVE FROM N OF RIVIERA BLVD TO N SR-824/PEMBROKE RD	05/06/22	426	\$12.85
432066-9	Plantation	SR-817/UNIVERSITY DRIVE FROM N OF WB SR-84 TO N OF NW 1ST STREET	05/06/22	426	\$10.27

Mobility- Construction Phase

FM	City	Project Name	Construction Start Date	Original Contract Days	Construction Cost (Millions)
431770-4	Pembroke Pines/Miramar	DYKES ROAD; 196 AVE; NW 10 STREET MOBILITY IMPROVEMENTS	9/06/22	385	\$7.53
441360-1	Deerfield/ Hillsboro Beach/ Lighthouse Point	A1A MOBILITY IMPROVEMENTS FR S TOWN LIMIT OF HILLSBORO BCH TO SE 3RD S	6/17/22	398	\$7.42
431756-1	Coral Springs	UNIVERSITY DRIVE FROM NW 40TH ST TO SAWGRASS EXPRESSWAY	01/03/23	485	\$14.26

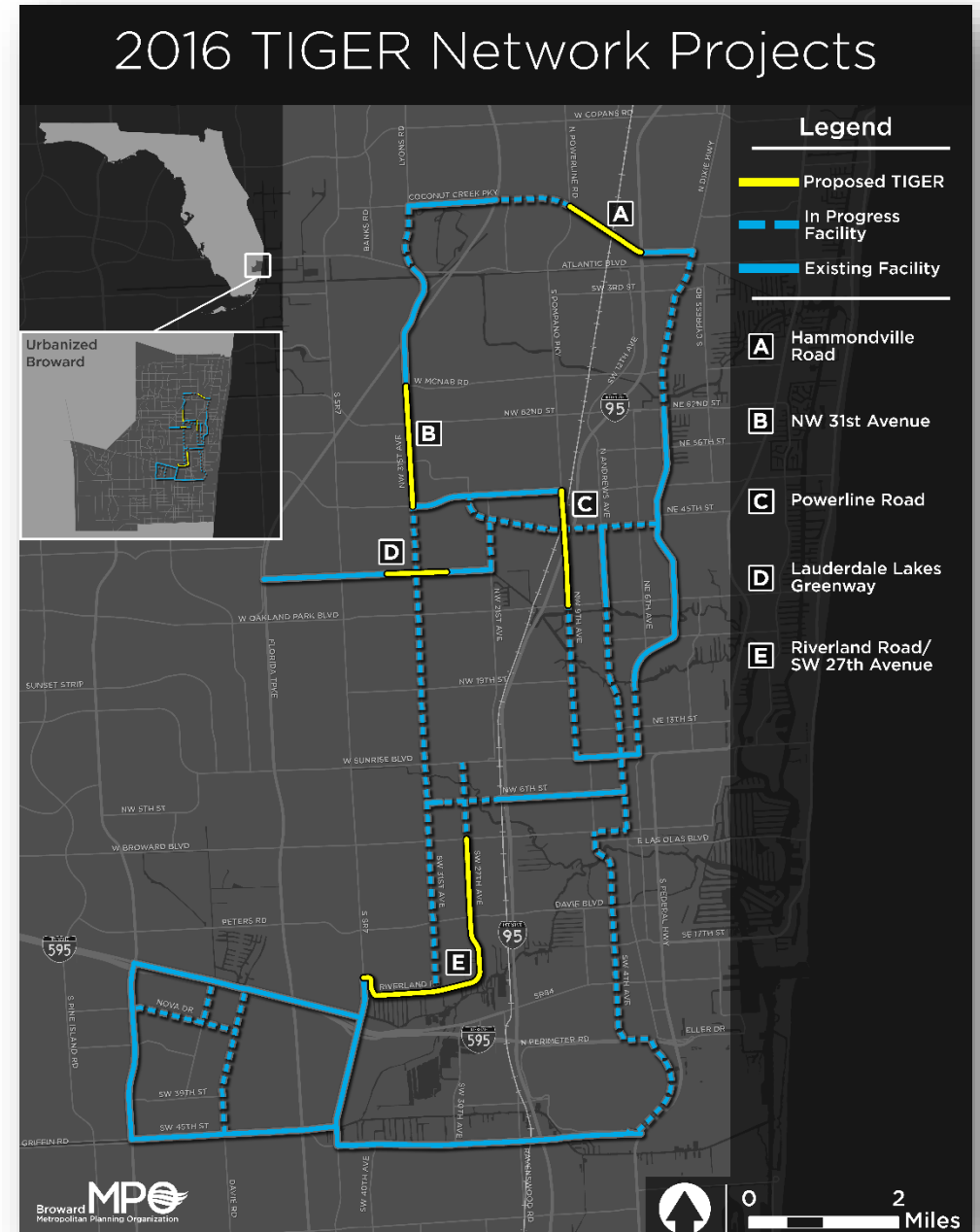
Mobility- Completed Projects

FM	City	Project Name	Construction Cost (Millions)
436196-1	Dania Beach/ Hollywood	SW 40TH AVENUE FROM STIRLING ROAD TO GRIFFIN ROAD	\$4.34
437796-1	Coral Springs	CORAL RIDGE DRIVE FROM ROYAL PALM BLVD. TO WYNDHAM CIRCLE	\$5.52
437798-1	Coral Springs	CORAL RIDGE DRIVE FROM SOUTHGATE BLVD. TO ROYAL PALM BLVD.	\$4.70
431770-3	Hollywood/ Pembroke Pines	WASHINGTON STREET & 72 AVENUE - MOBILITY IMPROVEMENTS	\$4.60
432066-7	Coral Springs	SR-817/UNIVERSITY DR FROM NW 28TH STREET TO N OF SR-834/SAMPLE ROAD	\$4.19



- Awarded TIGER funding in 2016
- Partners – FDOT, Broward County, Fort Lauderdale, Pompano Beach, Oakland Park and Lauderdale Lakes
- Total project cost - **\$21.4 Million**

FM	City	Road	Limits	Construction start	Construction end
440746	Pompano Beach	MLK Blvd	Powerline Road to East of I-95	April 2021	March 2023
	Fort Lauderdale	NW 31 st Ave	Commercial Blvd to McNab Road		
	Oakland Park	Powerline Road	NW 29 th St to Commercial Blvd		
	Lauderdale Lakes	Lauderdale Lakes greenway	NW 31 st Ave to NW 29 th Ave		
	Fort Lauderdale	Riverland Road	SR-7 to Broward Blvd		



CSLIP- Programmed Projects

FM	Cycle	City	Project Name	Design Year	Construction Year	Construction Cost (Millions)
443949-1*	2	Dania Beach	NW 1ST ST FROM BRYAN ROAD TO SR-5/US-1	2024	2026	\$2.72
443951-1*	2	Lauderdale Lakes	City-Wide Traffic Calming Project	2024	2026	\$0.81
443952-1*	2	Weston	BONAVENTURE BLVD. FROM INDIAN TRACE TO SR-84	2024	2026	\$2.70
443977-1*	2	Miramar	CITY OF MIRAMAR COMPLETE STREETS PHASE IV	2024	2026	\$1.23
443978-1*	2	Fort Lauderdale	SHADY BANKS AND TARPON RIVER NEIGHBORHOOD VARIOUS LOCATIONS	2024	2026	\$1.85
448289-1*	1	North Lauderdale	SW 81 AVE FROM MCNAB ROAD TO C-14 GREENWAY- CITY OF NORTH LAUDERDALE	2025		\$2.36

*-Administered via LAP

CSLIP- Programmed Projects

FM	Cycle	City	Project Name	Design Year	Construction Year	Construction Cost (Millions)
445520-1*	5	Sunrise	CITYWIDE BUS SHELTERS - VARIOUS LOCATIONS	2025	2025	\$1.69
445527-1*	3	Hallandale Beach	NORTHWEST 3RD STREET FROM NORTHWEST 6TH AVENUE TO DIXIE HIGHWAY	2024	2026	\$2.77
445528-1*	3	Coconut Creek	CITY OF COCONUT CREEK VARIOUS LOCATIONS	2024	2026	\$0.98
445529-1*	3	Deerfield Beach	CITY OF DEERFIELD BEACH VARIOUS LOCATIONS	2024	2027	\$2.34
445531-1*	3	Coral Springs	NORTHWEST 39TH STREET FROM CORAL RIDGE DRIVE TO NORTHWEST 110TH AVENUE	2025	2027	\$1.93

CSLIP- Programmed Projects

FM	Cycle	City	Project Name	Design Year	Construction Year	Construction Cost (Millions)
445532-1*	3	Weston	SADDLE CLUB ROAD FROM WEST OF LAKEVIEW DRIVE TO WESTON ROAD	2025	2027	\$2.31
445533-1*	3	Sunrise/ Tamarac	NORTHWEST 94TH AVENUE FROM NORTHWEST 44TH STREET TO 57TH STREET	2025	2027	\$1.33
445534-1*	3	Hollywood	CITY OF HOLLYWOOD - VARIOUS LOCATIONS	2025	2027	\$1.67
445535-1*	3	Miramar	SHERMAN CIRCLE FROM JODI LANE TO JODI LANE	2025	2027	\$2.06
448287-1*	4	Pembroke Park	PEMBROKE PARK VARIOUS LOCATIONS	2025	2027	\$2.58
448288-1*	4	Weston	CITY OF WESTON VARIOUS LOCATIONS	2026		\$4.76
448290-1*	4	Miramar	HONEY HILL DR FROM FLAMINGO RD TO SW 55 ST	2026		\$1.19

*-Administered via LAP

CSLIP- Programmed Projects

FM	Cycle	City	Project Name	Design Year	Construction Year	Construction Cost (Millions)
449716-1*	5	Lauderdale Lakes	CITYWIDE SIDEWALK IMPROVEMENTS IN LAUDERDALE LAKES	2026		\$1.07
449717-1*	5	Hollywood	NEW SIDEWALKS VARIOUS LOCATIONS IN HOLLYWOOD'S GRACEWOOD NEIGHBORHOOD	2026		\$2.39
449718-1*	5	Oakland Park	NE 12TH TERR ROADWAY IMPROVEMENTS	2026		\$1.91
443950-1*	2	Davie	ORANGE DRIVE FROM SW 92ND AVENUE TO SW 62ND AVENUE	2024	2026	\$.81

CSLIP- Design Phase

FM	Cycle	City	Project Name	Production Date**	Letting***	Construction Cost (Millions)
438116-1*	TAP	Oakland Park	NE 34 COURT BEGINING AT NE 12 TERRACE TO NE 16 AVENUE	2024	2024	\$1.88
441581-1	1	Oakland Park	FLORANADA ROAD FROM SR-811/DIXIE HWY TO SR-5/US-1/FEDERAL HWY	March 2024	July 2024	\$1.30
443944-1*	2	Hollywood	CITY OF HOLLYWOOD BEVERLY PARK VARIOUS LOCATIONS	2024	2024	\$2.60
443945-1*	2	Miramar	MIRAMAR COMPLETE STREETS PHASE III	2025	2025	\$2.77
443948-1	2	Broward County	DAVIE BLVD EXTENTION/PETERS ROAD FROM SW 51TH AVE TO SR-7/US-441	April 2024	July 2024	\$1.97
443976-1*	2	Hollywood	CITY OF HOLLYWOOD VARIOUS LOCATION	2024	2024	\$2.27

*-Administered via LAP

** - Design Complete

***- Contractor to be awarded project, construction to start a few months after letting date

CSLIP- Design Phase

FM	Cycle	City	Project Name	Production Date**	Letting***	Construction Cost (Millions)
444998-1*	2	Oakland Park	NE 13TH IMPROVEMENTS VARIOUS LOCATIONS - CITY OF OAKLAND PARK	2025	2025	\$5.56
445519-1*	2	Fort Lauderdale	NW 19TH STREET FROM NW 31ST AVENUE TO POWERLINE ROAD	2025	2025	\$1.67
445524-1	3	Miramar	UTOPIA DRIVE FROM RIVIERA BOULEVARD TO PEMBROKE ROAD	March 2025	July 2025	\$0.86
445526-1	3	Dania Beach/ Hollywood	NORTH 22ND/SW 12TH AVENUE FROM SHERIDAN STREET TO STIRLING ROAD	April 2025	August 2025	\$2.44

*-Administered via LAP

** - Design Complete

*** - Contractor to be awarded project, construction to start a few months after letting date

CSLIP- Design Phase

FM	Cycle	City	Project Name	Production Date**	Letting***	Construction Cost (Millions)
448106-1	5	Oakland Park/ Fort Lauderdale/ Tamarac	NW 21 AVE FROM NW 26 ST TO SR-870/COMMERCIAL BLVD.	August 2025	December 2025	\$3.50
445518-1*	3	Hollywood	JOHNSON STREET FROM NORTH 35TH AVENUE TO NORTH 14TH AVENUE	2025	2025	\$1.75
449729-1*	5	SFRTA	SECURITY CAMERAS AT BROWARD TRI-RAIL STATIONS	2023	2023	\$0.79
450791-1*	6	SFRTA	LCD VISUAL MONITORS AT TRI-RAIL STATIONS	2023	2023	\$0.79

*-Administered via LAP

** - Design Complete

***- Contractor to be awarded project, construction to start a few months after letting date

CSLIP- Construction Phase

FM	Cycle	City	Project Name	Construction Start Date	Original Contract Days	Construction Cost (Millions)
431756-2	1	Coral Springs	UNIVERSITY DR FROM SR-834/SAMPLE RD TO NW 40TH ST	1/3/2023	485	\$1.26
438117-1	1	Weston	SR-84 FROM GLADES PARKWAY TO WESTON ROAD	7/16/2022	480	\$12.49
441573-1	1	Wilton Manors	NW 29TH STREET FROM SR-845/POWERLINE ROAD TO ANDREWS AVENUE	5/29/2023	353	\$2.61
441582-1	1	Hollywood	SR-5/US-1/FEDERAL HWY FROM SR-824/PEMBROKE ROAD TO JOHNSON STREET	1/10/23	279	\$5.22
439991-1	1	Hollywood	SR-5/US-1/FEDERAL HWY FROM JOHNSON ST TO SR-822/SHERIDAN ST	1/10/23	279	\$2.83

CSLIP- Completed Projects

FM	Cycle	City	Project Name	Construction Cost (Millions)
439995-1	1	Parkland	HOLMBERG RD FROM HERON BAY BLVD TO PINE ISLAND RD	\$0.82
441579-1	1	Miramar	MIRAMAR PKWY FROM SW 184TH AVE TO SW 172ND AVE AND SW 184 AVE FROM MIRAMAR PKWY TO SW 40TH ST	\$1.67
439990-1	1	Oakland Park	CITY OF OAKLAND PARK SIDEWALKS - VARIOUS LOCATIONS	\$2.38
439993-1	1	Miramar	SW 148 AVE FROM SW 52ND DR TO SW 48TH CT/BASS CREEK RD	\$2.27
439996-1	1	Oakland Park	CITY OF OAKLAND PARK LAKESIDE SIDEWALKS VARIOUS LOCATIONS	\$1.63
441578-1	1	Miramar	SW 64TH AVE FROM SW 35TH STREET TO PEMBROKE ROAD	\$2.80
438118-1	TAP	Fort Lauderdale	BAYVIEW DRIVE FROM SR-838/SUNRISE BLVD TO SR-870/COMMERCIAL BLVD	\$2.97
439994-1	1	Weston	WESTON RD FROM INDIAN TRACE BLVD TO SR-84	\$3.14