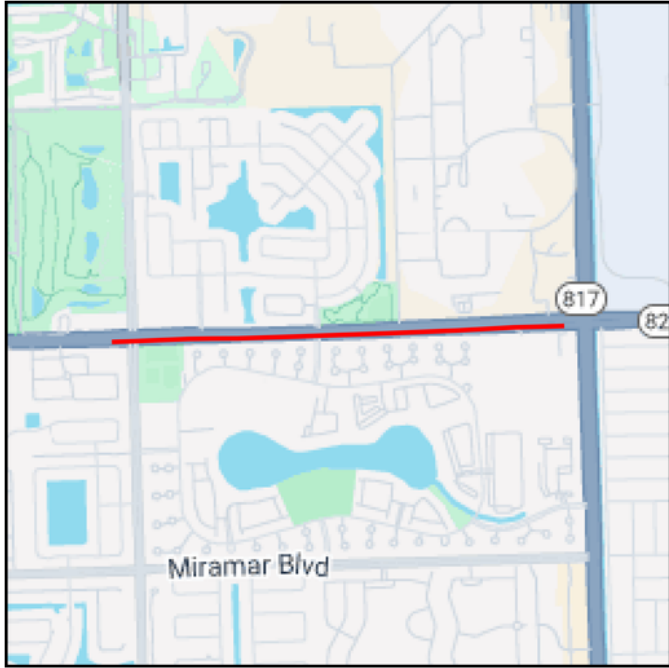


Section 1 - HIGHWAYS

4369801 - PEMBROKE ROAD FROM DOUGLAS ROAD (SW 89 AV) TO SR-817/UNIVERSITY DRIVE

Non-SIS



Type of Work: ADD LANES & RECONSTRUCT **Length:** 1.107
Lead Agency: MANAGED BY FDOT **MTP ID/Pg.:** TI054

| Phase | Fund Source | 2026 | 2027 | 2028 | 2029 | 2030 | Total |
|--------------|-------------|------------------|----------------|-------------------|---------------|----------|-------------------|
| CST | SU | 0 | 0 | 11,260,573 | 38,075 | 0 | 11,298,648 |
| CST | TRIP | 0 | 0 | 4,408,771 | 0 | 0 | 4,408,771 |
| CST | TRWR | 0 | 0 | 647,645 | 0 | 0 | 647,645 |
| ROW | SU | 1,439,581 | 889,548 | 0 | 0 | 0 | 2,329,129 |
| Total | | 1,439,581 | 889,548 | 16,316,989 | 38,075 | 0 | 18,684,193 |

Prior Cost <2026: 2,460,883

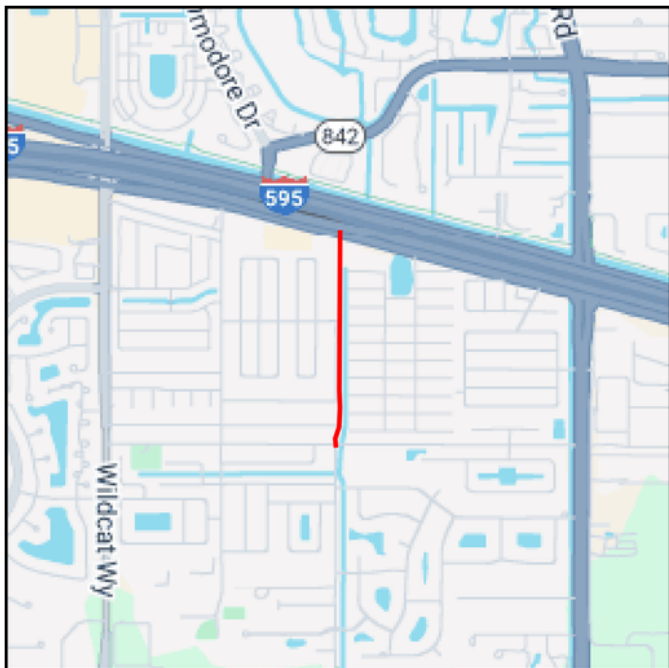
Future Cost >2031: 0

Total Project Cost: 21,145,076

Project Description: 2023 MPO ROADWAY PRIORITY #1 WIDEN 4 TO 6 LANES

4463811 - SW 130TH AVE FROM SW 8TH ST TO SR-84

Non-SIS



Type of Work: FEASIBILITY STUDY **Length:** 0.442
Lead Agency: MANAGED BY FDOT **MTP ID/Pg.:** TI363

| Phase | Fund Source | 2026 | 2027 | 2028 | 2029 | 2030 | Total |
|--------------|-------------|----------------|----------|----------|----------|----------|----------------|
| PDE | SU | 500,000 | 0 | 0 | 0 | 0 | 500,000 |
| Total | | 500,000 | 0 | 0 | 0 | 0 | 500,000 |

Prior Cost <2026: 0

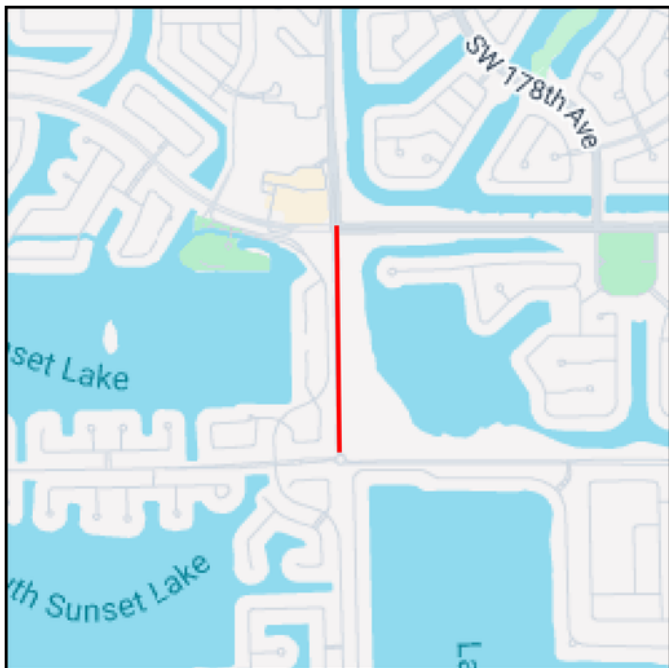
Future Cost >2031: 0

Total Project Cost: 500,000

Project Description: 2025 MPO ROADWAY PRIORITY# 6 R/W IS NEEDED

4496431 - SW 148TH AVE FROM BASS CREEK RD TO MIRAMAR PKWY

Non-SIS



Type of Work: PD&E/EMO STUDY **Length:** 0.969
Lead Agency: MANAGED BY FDOT **MTP ID/Pg.:** TI367

| Phase | Fund Source | 2026 | 2027 | 2028 | 2029 | 2030 | Total |
|--------------|-------------|----------|----------------|------------------|----------|----------|------------------|
| PDE | SU | 0 | 500,000 | 1,500,000 | 0 | 0 | 2,000,000 |
| Total | | 0 | 500,000 | 1,500,000 | 0 | 0 | 2,000,000 |

Prior Cost <2026: 0
Future Cost >2031: 0
Total Project Cost: 2,000,000

Project Description:

4533241 - SE 2ND ST/HIBISCUS ST/CHURCH ST EXTENSION PROJECT FR US-1 TO CHURCH ST

Non-SIS



Type of Work: FEASIBILITY STUDY **Length:** 0.0
Lead Agency: MANAGED BY FDOT **MTP ID/Pg.:** TI377

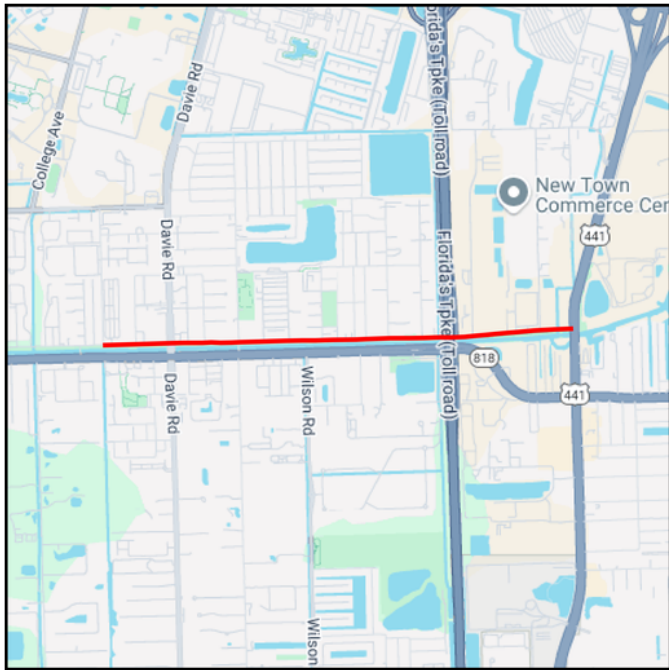
| Phase | Fund Source | 2026 | 2027 | 2028 | 2029 | 2030 | Total |
|--------------|-------------|----------|----------|----------|----------------|----------|----------------|
| PDE | SU | 0 | 0 | 0 | 805,000 | 0 | 805,000 |
| Total | | 0 | 0 | 0 | 805,000 | 0 | 805,000 |

Prior Cost <2026: 0
Future Cost >2031: 0
Total Project Cost: 805,000

Project Description:

4533251 - E ORANGE DRIVE FROM DAVIE ROAD TO SR-7

Non-SIS



Type of Work: FEASIBILITY STUDY **Length:** 1.762
Lead Agency: MANAGED BY FDOT **MTP ID/Pg.:** TI378

| Phase | Fund Source | 2026 | 2027 | 2028 | 2029 | 2030 | Total |
|--------------|-------------|----------|----------|----------|----------------|----------|----------------|
| PDE | SU | 0 | 0 | 0 | 805,000 | 0 | 805,000 |
| Total | | 0 | 0 | 0 | 805,000 | 0 | 805,000 |

Prior Cost <2026: 0
Future Cost >2031: 0
Total Project Cost: 805,000

Project Description: MPO PRIORITY #31 INVESTIGATE FEASIBILITY OF CENTER TURN LANE AND LIGHTING IMPROVEMENTS. INVESTIGATE POTENTIAL RIGHT OF WAY IMPACTS.