


BROWARD COUNTY

Low Stress Multimodal Mobility Network Master Plan



Committee Meeting



TAC/CAC Meeting
January 28, 2026

Broward Multimodal Mobility Master Plan (MMMP)

Vision

To create an inclusive low-stress multimodal transportation network for all ages and abilities in Broward County.



Goal

Enhance accessibility and mobility for all through educational, economic, and social opportunities.



Agenda

1. Proposed Low Stress Network
2. Prioritization
3. Feasibility Analysis & Conceptual Design
4. Q&A



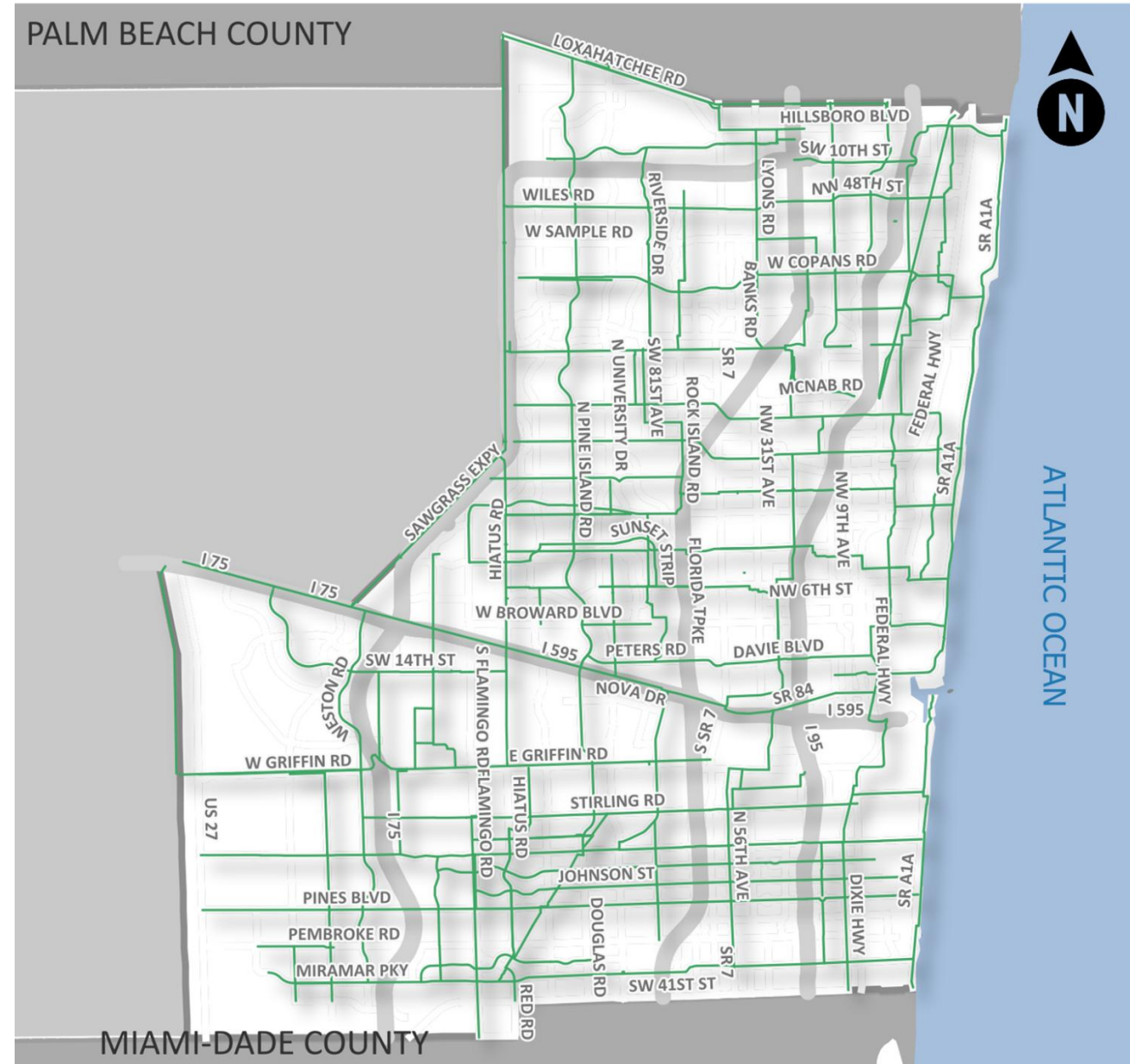
Proposed Low Stress Network

Proposed Projects

250 Identified Projects

[Web Link Here](#)

- **12%** are easy to implement
- **60%** are moderate to implement
- **30%** are difficult to implement
- **5%** are canal opportunities
- **11%** are existing facilities
- **1%** are under construction



Summary of Proposed Projects

| Proposed Improvement | % of Projects |
|--|---------------|
| New Side Paths, Widen Sidewalks, Gap Closures | 49% |
| Planned Project (i.e., Surtax, TIP, CSLIP, CSMP) | 44% |
| New Trail Segments + Extensions | 21% |
| Implement Identified Proposed Improvements | 19% |
| Traffic Calming | 17% |
| Bicycle Lane Modifications | 14% |
| Enhancements to Existing Trails/Greenways | 12% |
| Lane Narrowing/Repurposing Projects | 6% |
| Ped/Bike Bridge/Tunnel | 4% |
| Under Construction | 1% |

**Several projects fall into multiple categories.*



Prioritization Criteria

| | METRIC | POTENTIAL POINTS | NOTES |
|-------------------------------|-------------------------------------|------------------|--|
| 1 | Safety | 30 | Ped/bike crashes and crash severity |
| 2 | Connectivity | 20 | To: Schools, Transit, Parks, Medical, Activity Center, Grocery Stores, Jobs |
| 3 | Comfort | 20 | Level of Traffic Stress Score 1 – 2 or improved LTS Score |
| 4 | Demographic Assessment Needs | 10 | BMPO Transportation Planning Demographic Assessment Tool – High, Medium, Low Census Tracts |
| 5 | Health | 10 | USDOT Equitable Transportation Community Explorer – Environmental Burden and/or Health Vulnerability |
| 6 | Demand Potential | 10 | Population within a 15-minute travel shed – 2020 Census Block Data |
| TOTAL POTENTIAL POINTS | | 100 | |

**Potential points in each category may change as the prioritization is finalized.*



Feasibility Analysis & Concept Design

Feasibility Analysis (10):

- ROW/Easements
- Elevation & Drainage
- Environmental Impacts
- Existing Utilities & Streetscape
- Impacts to Adjacent Properties
- Fatal Flaw
- Planning Cost Estimates

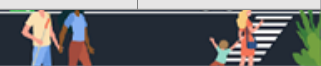
Conceptual Design (4):

- Scalable Aerial Plans
- Cross Section Plans
- Renderings
- Signing and Marking Plans
- Features and Materials
- Project Scoping Report
- Conceptual Design Renderings
- Cost Estimates



Feasibility Analysis

| Project Number | Score | Primary Alignment | From | To | Ease of Implementation | Project Description | Length (miles) | Jurisdiction | City |
|----------------|-------|------------------------------------|------------------------|----------------------------|-----------------------------|---|----------------|-----------------------------------|-----------------|
| 200 | 84.67 | Dixie Hwy | McNab Rd | Pompano Park Pl | Existing Buffered Bike Lane | There may be opportunities to add a physical barrier between the bike lane and travel lane to further protect cyclists and pedestrians. | 1.13 | City | Pompano Beach |
| 190B | 82.67 | Dixie Hwy | Sample Rd | E Atlantic Blvd | Hard | Widen sidewalk to side path standards. Implement crossing enhancements. | 3.13 | City | Deerfield Beach |
| 160 | 80.5 | FAU Research Park Blvd/ NE 3rd Ave | SW 10 th St | W Copans Rd | Moderate | Widen sidewalk to side path standards. Implement crossing enhancements as needed. | 2.84 | City | Deerfield Beach |
| 33A | 78 | Sheridan St | NW 66th Ave | I-95 | Hard | Widen sidewalk to side path standards and provide buffer between side path and travel lane. (limited ROW, and requires utility coordination) | 3.51 | State | Hollywood |
| 77 | 77 | Davie Road Ext | I-595 | University Dr/ Sheridan St | Moderate | Narrow travel lanes to buffer bike lane. This project includes University Dr from Davie Rd Extension to Sheridan St. | 5.01 | County | Davie |
| 6B | 75 | McNab Rd | SW 61st Ave | East of NW 70th Ave | Moderate | Widen sidewalk to side path standards. Add physical barrier between sidewalk and travel lane on larger portion of roadway. This corridor and its intersections are being further evaluated under the BSAP for safety improvements, consider improvements for bike and walking comfort as well as crossing treatments. | 2.41 | County / City | Tamarac |
| 233 | 67.67 | W Broward Blvd | S Pine Island Rd | Holloway Canal | Canal opportunities | Trail development and/or bridge connections along the canal. Implement crossing improvements. Plantation Mobility Hub identified covering canal for SUP. | 1.91 | Plantation Water Control District | Plantation |
| 7A | 72.67 | W Cypress Creek Rd | West of SR 7 | N Andrews Ave | Moderate | Widen sidewalk to side path standards, closing sidewalk gaps as needed. This corridor and its intersections are being evaluated under the BSAP for safety improvements, consider improvements for bike and walking comfort as well as crossing treatments. | 3.74 | County | Fort Lauderdale |
| 7B | 71 | McNab Connection (E/W) | N Andrews Ave | Bay Colony Dr | Moderate | Widen sidewalk to side path standards, closing sidewalk gaps as needed. | 3.69 | County | Fort Lauderdale |
| 179 | 71 | Miramar Pkwy | Canal Rd | SW 56th Ave | Hard | Implement traffic calming measures. (limited ROW, and requires utility coordination) | 3.87 | County / City | Miramar |



Conceptual Design Projects

| Project Number | Primary Alignment | From | To | Length (miles) | Jurisdiction | City Boundary |
|----------------|--|--------------|----------------------------|----------------|---------------|--------------------------|
| 200 | Dixie Highway | McNab Road | Pompano Park Place | 1.13 | City | Pompano Beach |
| 160* | FAU Research Park Boulevard/NE 3rd Ave | Sample Road | W Copans Road | 1.00 | City | Pompano Beach |
| 6B** | W. McNab Road | SR-7/US-441 | SW 83 rd Avenue | 2.41 | County / City | North Lauderdale Tamarac |
| 179** | Miramar Pkwy | Douglas Road | SR-7/US-441 | 3.87 | County / City | Miramar West Park |

**The segment north of Sample Rd is planned for improvements.*

***Modification were made to project limits after discussions and feedback from stakeholders.*



BROWARD COUNTY

Low Stress Multimodal Mobility Network Master Plan

Q & A



MAP Broward
Mobility Advancement Program
Brought to you by the
Penny For Transportation



Christina Fermin, AICP
CFermin@marlinengineering.com
(954) 870 - 5064