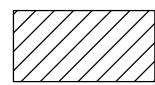


# Annexation Map

**Ordinance No.5145**

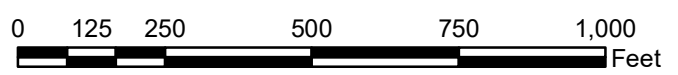
**Proposed Annexation**

South of the Southwest Corner of  
Ocotillo Road and Basha Road

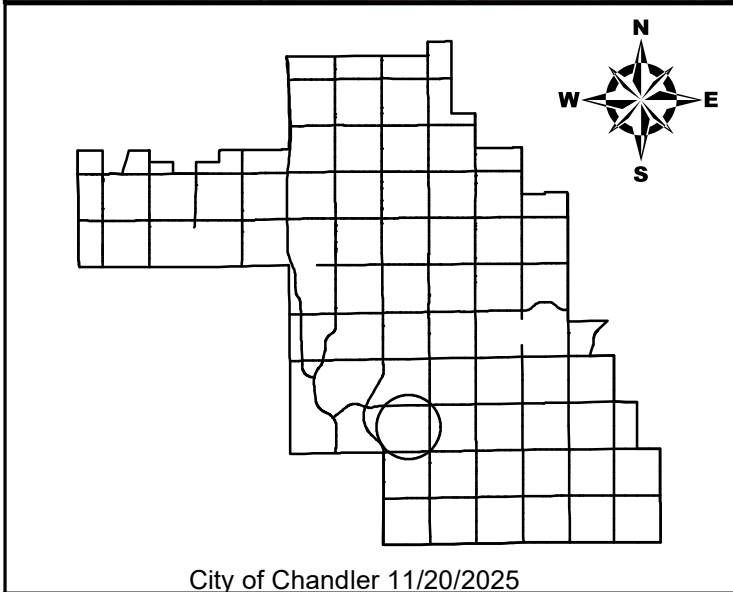


**Incorporated Area**

**Unincorporated Area**




**Exhibit A**

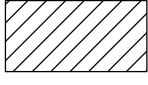


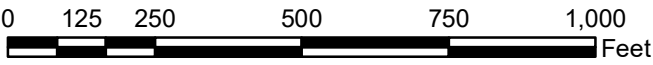
## Annexation Map

**Ordinance No.5145**

**Proposed Annexation**  
South of the Southwest Corner of  
Ocotillo Road and Basha Road


 Incorporated Area


 Unincorporated Area

0    125    250    500    750    1,000  
 Feet

**Exhibit A**