



# Paseo Trail Crossing Improvements

City of Chandler Project No.  
TP2502.201



Kimley»»Horn

# Project Location

- Along the east side of the Consolidated Canal from Queen Creek Road and McQueen Road

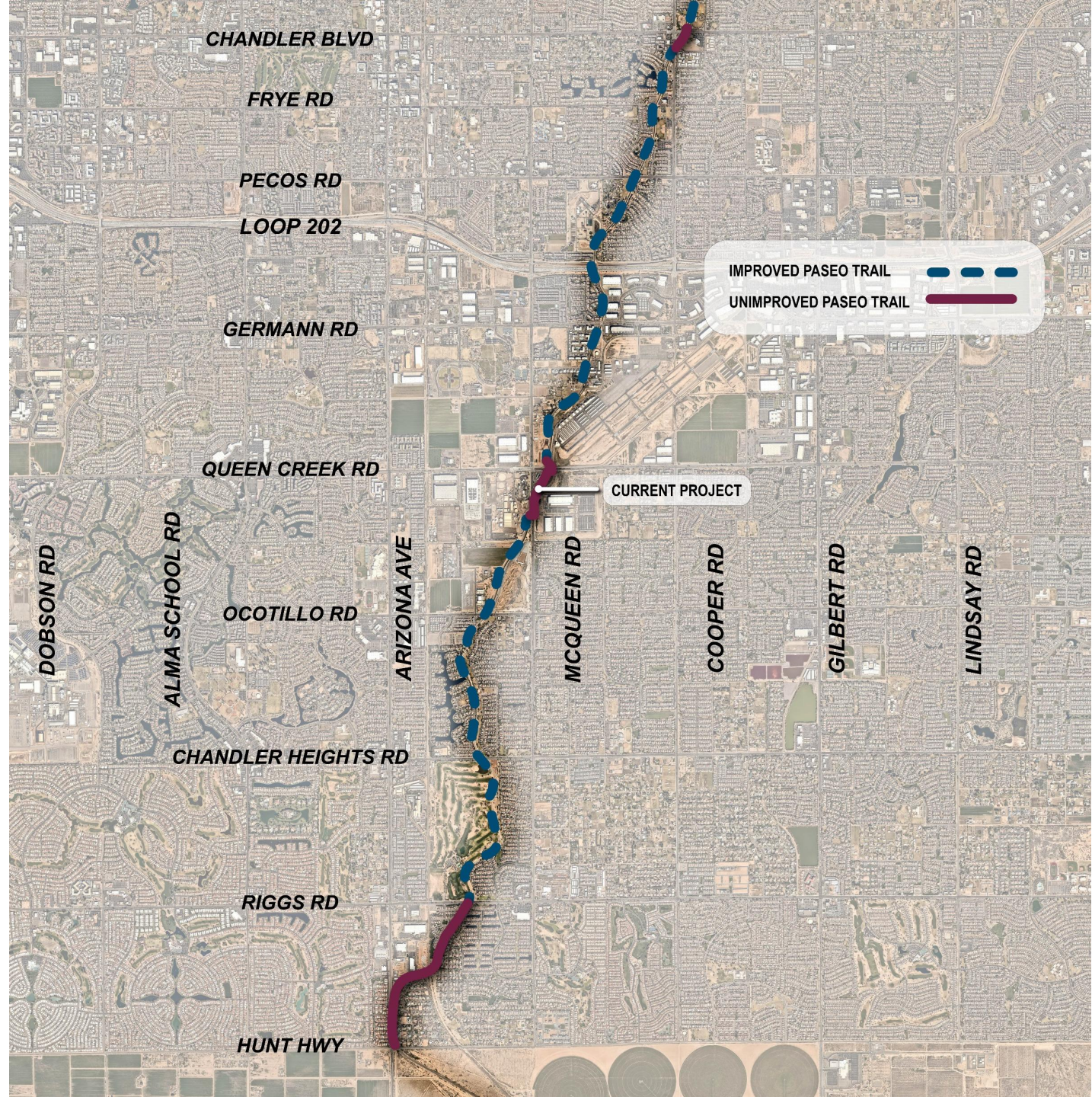


# Project History

- 2022 MAG Design Assistance Study evaluating alternatives for crossing improvements along the Ashley Trail and Paseo Trail
- 2024 City funded the final design of the two Paseo segments – Chandler Blvd/Cooper Road and Queen Creek Road/McQueen Road
- The current project under design focuses on the Queen Creek Road/McQueen Road segment

# Need for the Project

- Fills a missing link in the overall improved Paseo Trail system promoting safer, continuous pedestrian and bicycle travel
- Provides connectivity to trail systems in Gilbert and Mesa



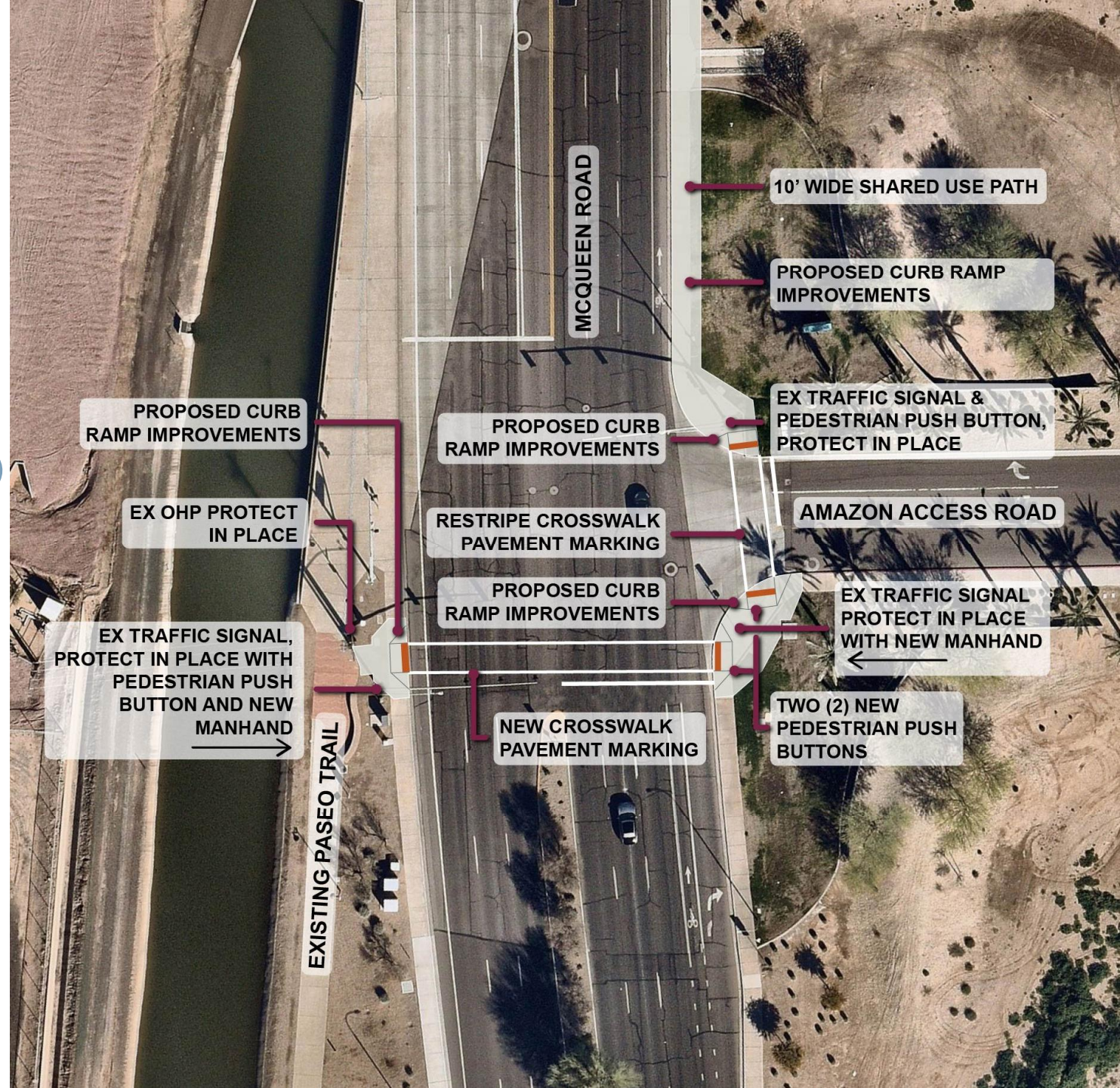


# Project Improvements

- Min. 10-ft wide concrete shared use pathway
- Paseo Trail branded path lighting
- Signalized crossing improvements at Queen Creek Road and McQueen Road
- Other improvements including wayfinding, landscape, irrigation, and site amenities


## McQueen Road Crossing

- South to west crossing alignment at the Chandler Airport Commerce Park
- Existing traffic signal upgrades
- Wayfinding and pavement marking improvements
- Concrete pathway and curb ramp improvements



## Queen Creek Road Crossing

- South to east crossing alignment at Airport Blvd
- Existing traffic signal upgrades
- Wayfinding and pavement marking improvements
- Concrete pathway and curb ramp improvements
- Rest node amenity space



# Project Schedule

- 30% submittal 08/29/2025
- 60% submittal 12/16/2025
- 95% target date 03/31/2026
- R/W / TCE Acquisition
- Final submittal Summer/Fall 2026
- Begin construction early 2027

