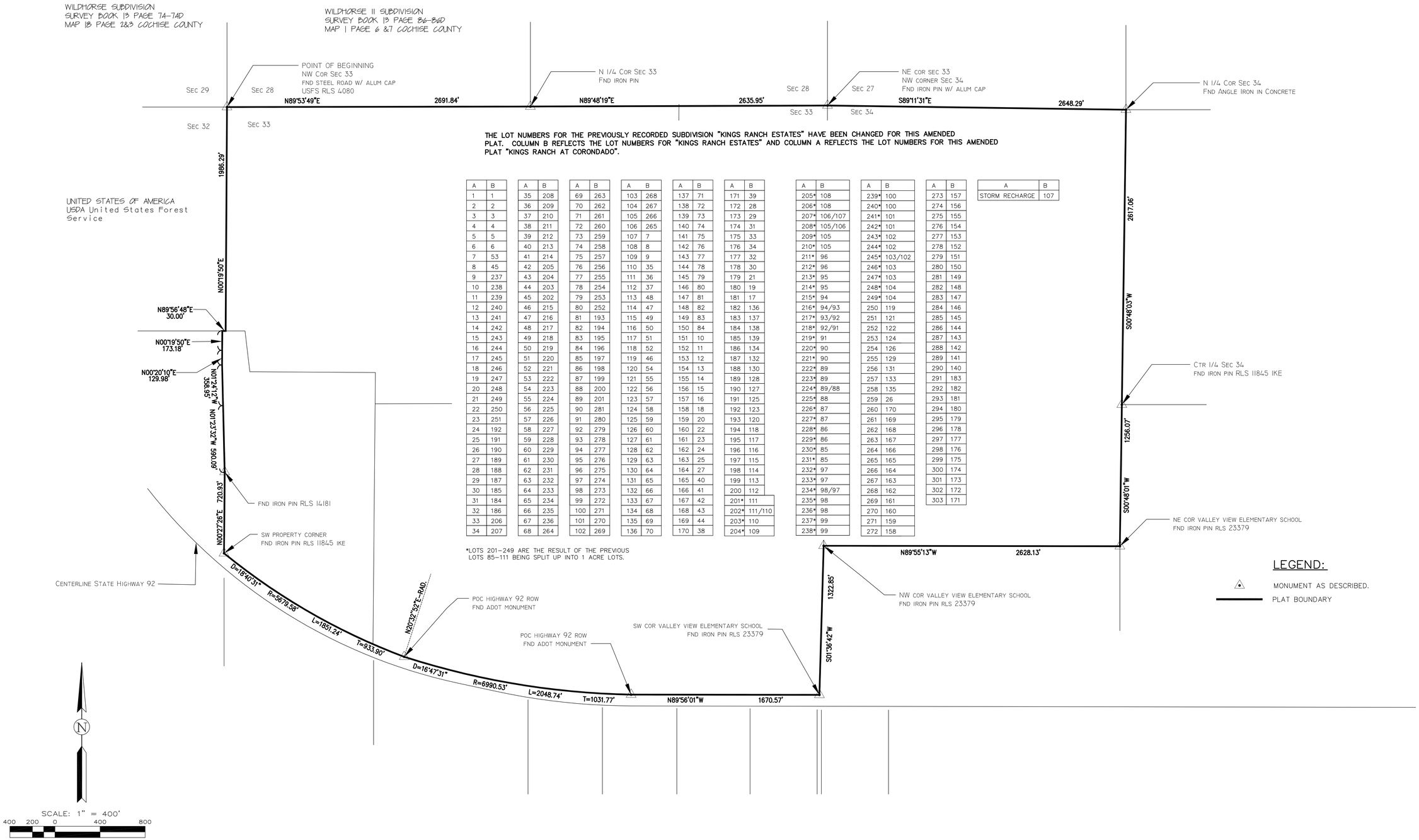

THE LOT NUMBERS FOR THE PREVIOUSLY RECORDED SUBDIVISION "KINGS RANCH ESTATES" HAVE BEEN CHANGED FOR THIS AMENDED PLAT. COLUMN B REFLECTS THE LOT NUMBERS FOR "KINGS RANCH ESTATES" AND COLUMN A REFLECTS THE LOT NUMBERS FOR THIS AMENDED PLAT "KINGS RANCH AT CORONDADO".

A	B
1	1
2	2
3	3
4	4
5	5
6	6
7	53
8	45
9	237
10	238
11	239
12	240
13	241
14	242
15	243
16	244
17	245
18	246
19	247
20	248
21	249
22	250
23	251
24	192
25	191
26	190
27	189
28	188
29	187
30	185
31	184
32	186
33	206
34	207

A	B
35	208
36	209
37	210
38	211
39	212
40	213
41	214
42	205
43	204
44	203
45	202
46	215
47	216
48	217
49	218
50	219
51	220
52	221
53	222
54	223
55	224
56	225
57	226
58	227
59	228
60	229
61	230
62	231
63	232
64	233
65	234
66	235
67	236
68	264

A	B
69	263
70	262
71	261
72	260
73	259
74	258
75	257
76	256
77	255
78	254
79	253
80	252
81	193
82	194
83	195
84	196
85	197
86	198
87	199
88	200
89	201
90	281
91	280
92	279
93	278
94	277
95	276
96	275
97	274
98	273
99	272
100	271
101	270
102	269

A	B
103	268
104	267
105	266
106	265
107	7
108	8
109	9
110	35
111	36
112	37
113	48
114	47
115	49
116	50
117	51
118	52
119	46
120	54
121	55
122	56
123	57
124	58
125	59
126	60
127	61
128	62
129	63
130	64
131	65
132	66
133	67
134	68
135	69
136	70

A	B
137	71
138	72
139	73
174	31
175	33
176	34
142	76
143	77
144	78
145	79
146	80
147	81
148	82
149	83
150	84
151	10
152	11
153	12
154	13
155	14
156	15
157	16
158	18
159	20
160	22
161	23
162	24
163	25
164	27
165	40
166	41
167	42
168	43
169	44
170	38

A	B
171	39
172	28
173	29
177	32
178	30
179	21
180	19
181	17
182	136
183	137
184	138
185	139
186	134
187	132
188	130
189	128
190	127
191	125
192	123
193	120
194	118
195	117
196	116
197	115
198	114
199	113
200	112
201*	111
202*	111/110
203*	110
204*	109

A	B
205*	108
206*	108
207*	106/107
208*	105/106
209*	105
210*	105
211*	96
212*	96
213*	95
214*	95
215*	94
216*	94/93
217*	93/92
218*	92/91
219*	91
220*	90
221*	90
222*	89
223*	89
224*	89/88
225*	88
226*	87
227*	87
228*	86
229*	86
230*	85
231*	85
232*	97
233*	97
234*	98/97
235*	98
236*	98
237*	99
238*	99

A	B
239*	100
240*	100
241*	101
242*	101
243*	102
244*	102
245*	103/102
246*	103
247*	103
248*	104
249*	104
250	119
251	121
252	122
253	124
254	126
255	129
256	131
257	133
258	135
259	26
260	170
261	169
262	168
263	167
264	166
265	165
266	164
267	163
268	162
269	161
270	160
271	159
272	158

A	B
273	157
274	156
275	155
276	154
277	153
278	152
279	151
280	150
281	149
282	148
283	147
284	146
285	145
286	144
287	143
288	142
289	141
290	140
291	183
292	182
293	181
294	180
295	179
296	178
297	177
298	176
299	175
300	174
301	173
302	172
303	171

A	B
STORM RECHARGE	107

*LOTS 201-249 ARE THE RESULT OF THE PREVIOUS LOTS 85-111 BEING SPLIT UP INTO 1 ACRE LOTS.

GILBERT TECHNICAL SERVICES
1601 PASEO SAN LUIS, SUITE 203
SIERRA VISTA, ARIZONA 85635
(520) 458-5730
LAND SURVEYING • CONSTRUCTION LAYOUT

GILBERT TECHNICAL SERVICES INC.
1601 PASEO SAN LUIS, SUITE 203
SIERRA VISTA, ARIZONA 85635
(520) 458-5730

JOB NO. 11-025
DATE 11/22/2011
DRAWN BY AM
CHECKED BY

REVISIONS
DATE BY

FINAL PLAT
KINGS RANCH AT CORONADO

AutoCAD FILE: 11025FM11SEQUENTIAL

SHEET 2 OF 12 SHEETS

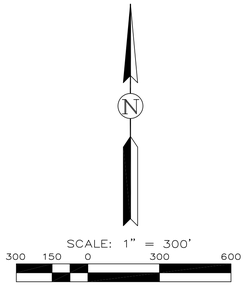

LEGEND

CONSERVATION EASEMENT – PRIVATE PROPERTY (365.59 AC / 43.49% OF TOTAL ACREAGE)

CONSERVATION EASEMENT – COMMON AREA (57.08 AC / 6.79% OF TOTAL ACREAGE)

COCHISE COUNTY FCD STORMWATER & RECHARGE TRACT (4.14 AC / 0.49% OF TOTAL ACREAGE)

*LOTS 151, 134, 148, & 69 ARE NOT A PART OF THIS PLAT.

82 KINGS RANCH ESTATES LOT NUMBER – THESE LOTS ARE NOT A PART OF THIS PLAT.

GILBERT TECHNICAL SERVICES
1601 PASEO SAN LUIS, SUITE 203
SIERRA VISTA, ARIZONA 85635
(520) 458-5730
LAND SURVEYING • CONSTRUCTION LAYOUT

GILBERT TECHNICAL SERVICES INC.
1601 PASEO SAN LUIS, SUITE 203
SIERRA VISTA, ARIZONA 85635
(520) 458-5730

JOB NO. 11-025
DATE: 11/22/2011
DRAWN BY: AM
CHECKED BY:

REVISIONS

DATE	BY

FINAL PLAT
KINGS RANCH AT CORONADO

AutoCAD FILE: 11025FINI1SEQUENTIAL

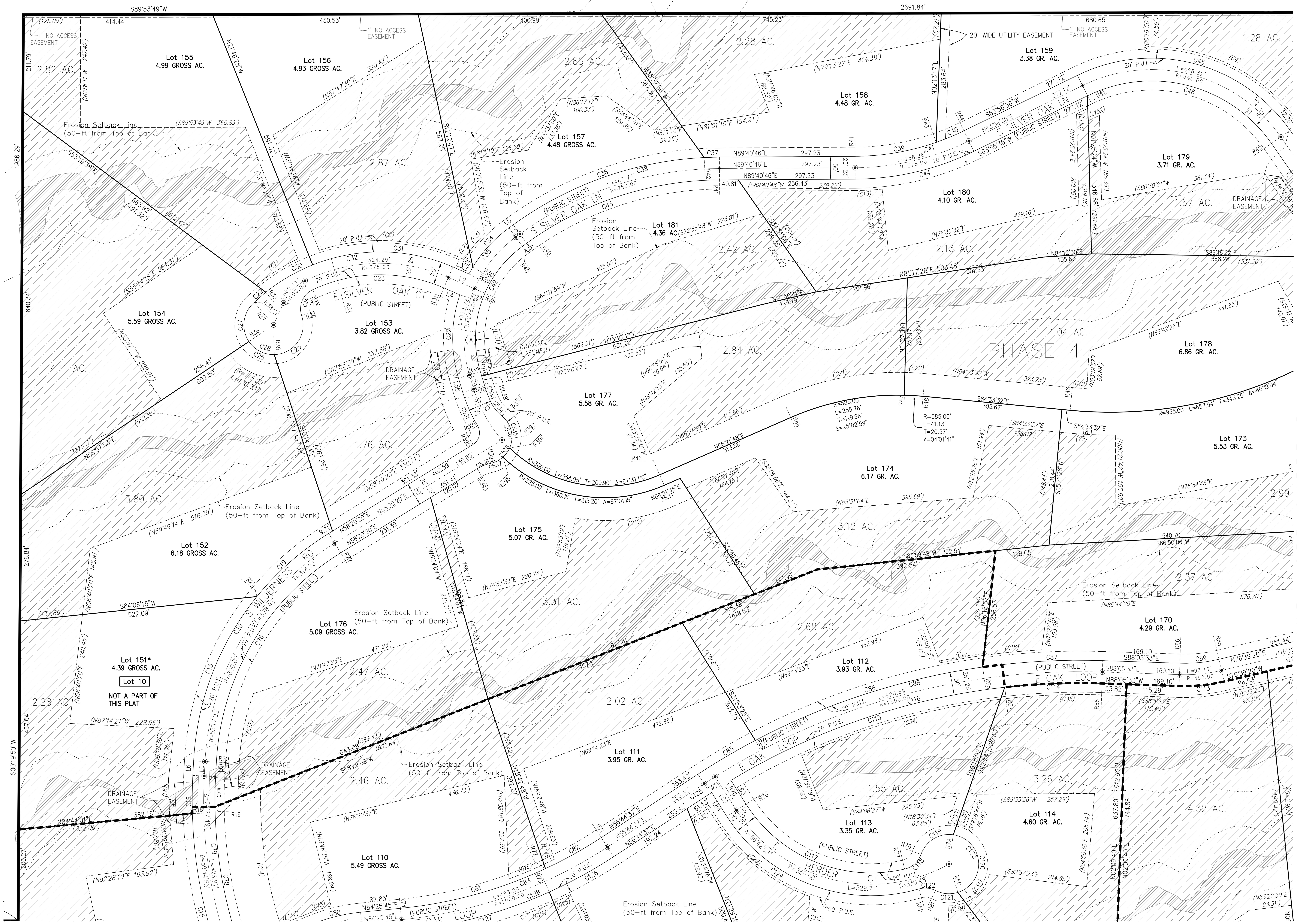

MATCH LINE – SEE SHEET 5

MATCH LINE – SEE SHEET 7

SCALE: 1" = 100'

100 50 0 100 200

LEGEND

Symbol	Description
172 / 2.6 GR. AC.	LOT DATA
[172]	KINGS RANCH ESTATES LOT NUMBER – LOT NOT A PART OF THIS PLAT.
172* / 2.6 GR. AC.	LOT NOT A PART OF THIS PLAT
	PROPERTY BOUNDARY
	EASEMENT
	1' NO ACCESS EASEMENT
	ROAD CENTERLINE
	LOTLINE
	PHASE LINE
	SURVEY MONUMENT
N79°19'25"W	LOT LINE DIRECTION
173.01'	LOT LINE LENGTH
(N79°19'25"W)	EASEMENT LINE DIRECTION
(73.01')	EASEMENT LINE LENGTH
⊥	SET 1/2" REBAR WITH A PLASTIC CAP AT ALL LOT CORNERS, EXCEPT AT BLOCK WALL LOCATIONS, WHERE A PENNY BRASS TAG WILL BE SET WITH A CONCRETE NAIL IN THE WALL ALONG THE PROLONGATION OF THE PROPERTY LINE.
C57	CURVE LABEL (SEE SHEET 12)
L23	LINE LABEL (SEE SHEET 12)
	CONSERVATION EASEMENT – PRIVATE PROPERTY
	CONSERVATION EASEMENT – COMMON AREA
	COCHISE COUNTY FCD STORMWATER & RECHARGE TRACT
	100–YEAR FLOOD LIMITS
	SLOPE EASEMENT LINE
	EROSION SETBACK LINE
(A)	EASEMENT NOTE
2.09 AC.	AREA OF CONSERVATION EASEMENT

EASEMENT LEGEND:

(A) = EASEMENT FOR DRAINAGE STRUCTURE PER THIS MAP.

(B) = WELL SITE BY SEPARATE INSTRUMENT.

GILBERT TECHNICAL SERVICES
1601 PASEO SAN LUIS, SUITE 203
SIERRA VISTA, ARIZONA 85635
(520) 458-5730

GTS LAND SURVEYING • CONSTRUCTION LAYOUT

GILBERT TECHNICAL SERVICES INC.
1601 PASEO SAN LUIS, SUITE 203
SIERRA VISTA, ARIZONA 85635
(520) 458-5730

DRAWN BY: AM | JOB NO: 11-025 | DATE: 11/22/2011 | CHECKED BY:

REVISIONS | DATE | BY

FINAL PLAT
KINGS RANCH AT CORONADO

AutoCAD FILE: 11025FM11SEQUENTIAL

SHEET 4 OF 12 SHEETS

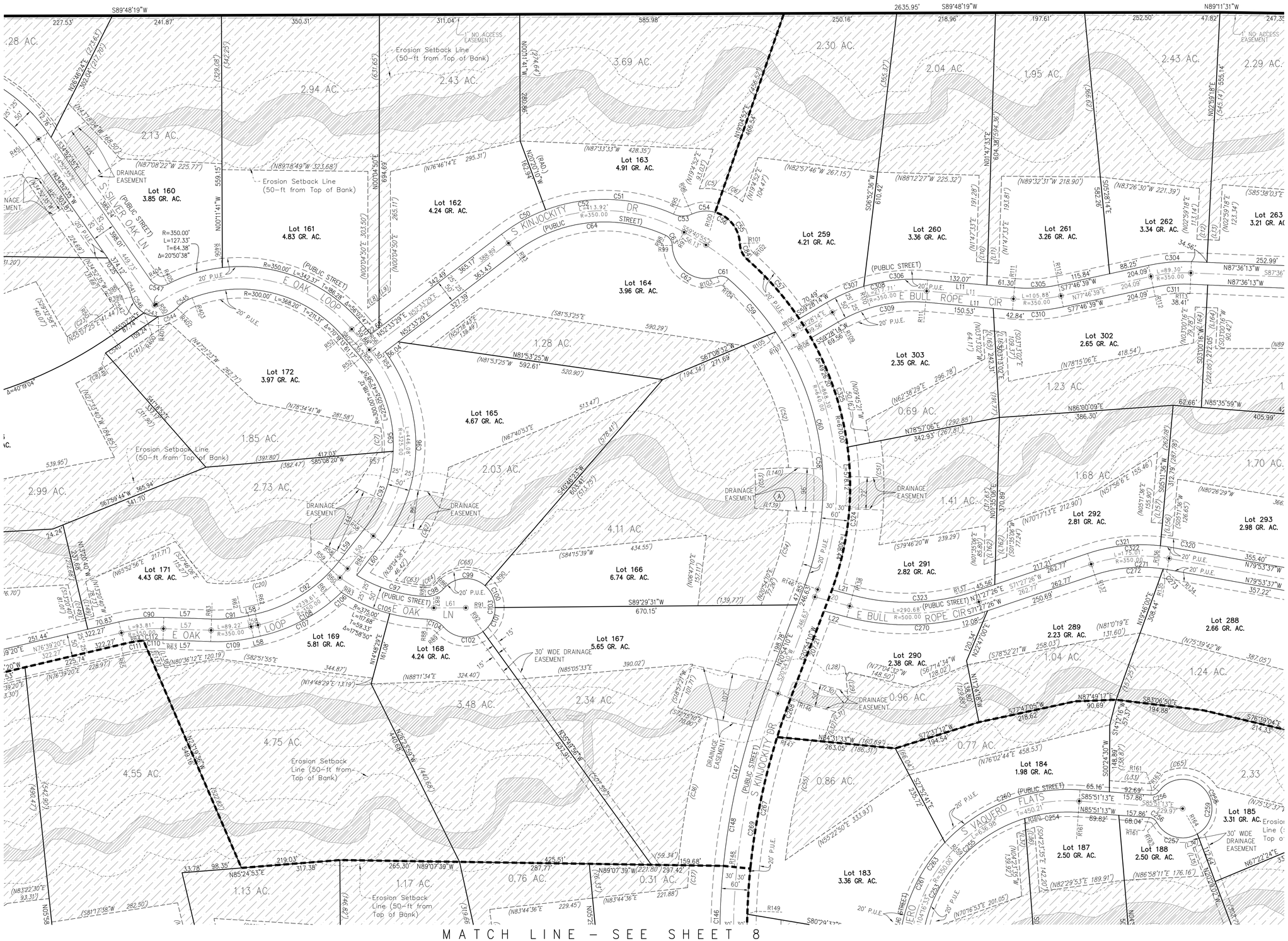

SCALE: 1" = 100'

100 50 0 100 200

LEGEND

172 / 2.6 GR. AC.	LOT DATA
172	KINGS RANCH ESTATES LOT NUMBER – LOT NOT A PART OF THIS PLAT.
172* / 2.6 GR. AC.	LOT NOT A PART OF THIS PLAT
	PROPERTY BOUNDARY
	EASEMENT
	1' NO ACCESS EASEMENT
	ROAD CENTERLINE
	LOTLINE
	PHASE LINE
	SURVEY MONUMENT
N79°19'25"W	LOT LINE DIRECTION
173.01'	LOT LINE LENGTH
(N79°19'25"W)	EASEMENT LINE DIRECTION
(73.01')	EASEMENT LINE LENGTH
⊥	SET 1/2" REBAR WITH A PLASTIC CAP AT ALL LOT CORNERS, EXCEPT AT BLOCK WALL LOCATIONS, WHERE A PENNY BRASS TAG WILL BE SET WITH A CONCRETE NAIL IN THE WALL ALONG THE PROLONGATION OF THE PROPERTY LINE.
C57	CURVE LABEL (SEE SHEET 12)
L23	LINE LABEL (SEE SHEET 12)
	CONSERVATION EASEMENT – PRIVATE PROPERTY
	CONSERVATION EASEMENT – COMMON AREA
	COCHISE COUNTY FCD STORMWATER & RECHARGE TRACT
	100-YEAR FLOOD LIMITS
	SLOPE EASEMENT LINE
	EROSION SETBACK LINE
(A)	EASEMENT NOTE
2.09 AC.	AREA OF CONSERVATION EASEMENT

EASEMENT LEGEND:

(A) = EASEMENT FOR DRAINAGE STRUCTURE PER THIS MAP.

(B) = WELL SITE BY SEPARATE INSTRUMENT.

GILBERT TECHNICAL SERVICES
1601 PASEO SAN LUIS, SUITE 203
SIERRA VISTA, ARIZONA 85635
(520) 458-5730
LAND SURVEYING • CONSTRUCTION LAYOUT

GILBERT TECHNICAL SERVICES INC.
1601 PASEO SAN LUIS, SUITE 203
SIERRA VISTA, ARIZONA 85635
(520) 458-5730

JOB NO. 11-025
DATE: 11/22/2011
DRAWN BY: AM
CHECKED BY:

DATE	REVISIONS	BY

FINAL PLAT
KINGS RANCH AT CORONADO

AutoCAD FILE: 11025FINI15SUBDIVTAL

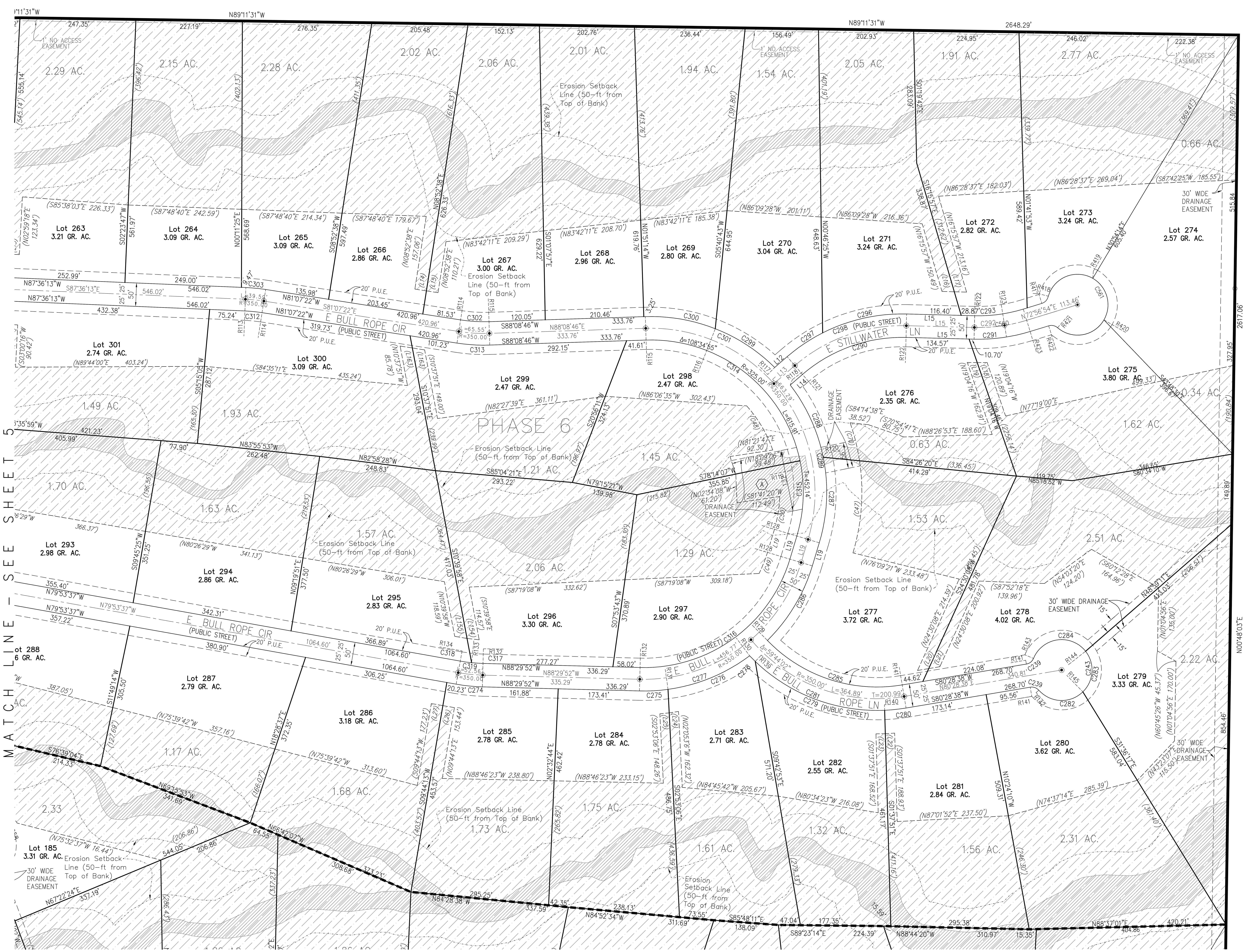

MATCH LINE – SEE SHEET 5

MATCH LINE – SEE SHEET 9

LEGEND

172 2.6 GR. AC.	LOT DATA
172 (boxed)	KINGS RANCH ESTATES LOT NUMBER – LOT NOT A PART OF THIS PLAT.
172* 2.6 GR. AC.	LOT NOT A PART OF THIS PLAT
	PROPERTY BOUNDARY
	EASEMENT
	1' NO ACCESS EASEMENT
	ROAD CENTERLINE
	LOTLINE
	PHASE LINE
●	SURVEY MONUMENT
N79°19'25"W	LOT LINE DIRECTION
173.01'	LOT LINE LENGTH
(N79°19'25"W)	EASEMENT LINE DIRECTION
(73.01')	EASEMENT LINE LENGTH
⊥	SET 1/2" REBAR WITH A PLASTIC CAP AT ALL LOT CORNERS, EXCEPT AT BLOCK WALL LOCATIONS, WHERE A PENNY BRASS TAG WILL BE SET WITH A CONCRETE NAIL IN THE WALL ALONG THE PROLONGATION OF THE PROPERTY LINE.
C57	CURVE LABEL (SEE SHEET 12)
L23	LINE LABEL (SEE SHEET 12)
	CONSERVATION EASEMENT – PRIVATE PROPERTY
	CONSERVATION EASEMENT – COMMON AREA
	COCHISE COUNTY FCD STORMWATER & RECHARGE TRACT
	100–YEAR FLOOD LIMITS
	SLOPE EASEMENT LINE
	EROSION SETBACK LINE
Ⓐ	EASEMENT NOTE
2.09 AC.	AREA OF CONSERVATION EASEMENT

EASEMENT LEGEND:

Ⓐ = EASEMENT FOR DRAINAGE STRUCTURE PER THIS MAP.

Ⓑ = WELL SITE BY SEPARATE INSTRUMENT.

GILBERT TECHNICAL SERVICES
1601 PASEO SAN LUIS, SUITE 203
SIERRA VISTA, ARIZONA 85635
(520) 458-5730
GTS LAND SURVEYING • CONSTRUCTION LAYOUT

GILBERT TECHNICAL SERVICES INC.
1601 PASEO SAN LUIS, SUITE 203
SIERRA VISTA, ARIZONA 85635
(520) 458-5730

DRAWN BY: AM | JOB NO: 11-025 | CHECKED BY: | DATE: 11/22/2011

REVISIONS | DATE | BY

FINAL PLAT
KINGS RANCH AT CORONADO

AutoCAD FILE: 11025FM11SEQUENTIAL

MATCH LINE – SEE SHEET 4

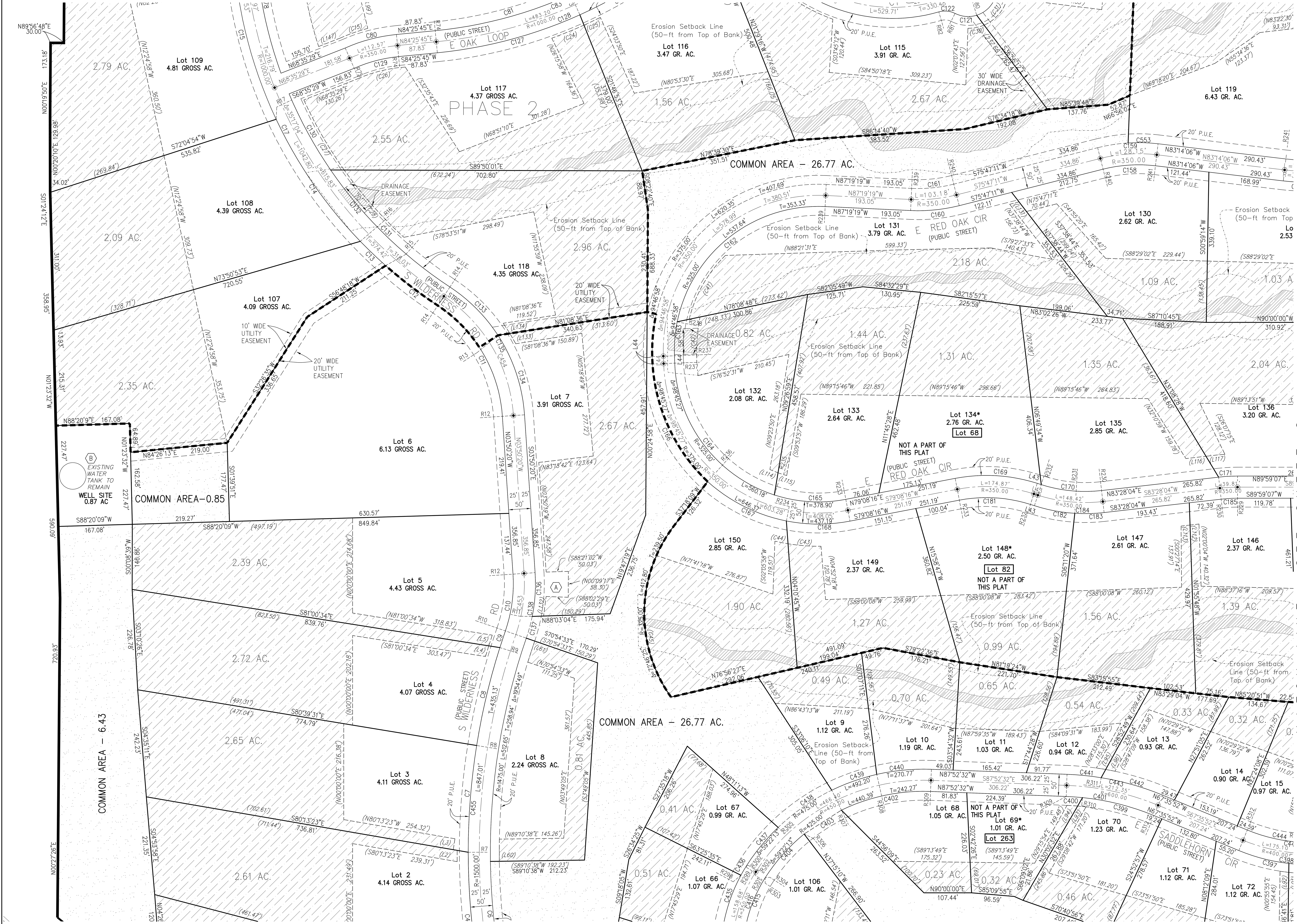

MATCH LINE – SEE SHEET 10

SCALE: 1" = 100'

100 50 0 100 200

LEGEND

172 2.6 GR. AC.	LOT DATA
172 (boxed)	KINGS RANCH ESTATES LOT NUMBER – LOT NOT A PART OF THIS PLAT.
172* 2.6 GR. AC.	LOT NOT A PART OF THIS PLAT
	PROPERTY BOUNDARY
	EASEMENT
	1' NO ACCESS EASEMENT
	ROAD CENTERLINE
	LOTLINE
	PHASE LINE
	SURVEY MONUMENT
N79°19'25"W	LOT LINE DIRECTION
173.01'	LOT LINE LENGTH
(N79°19'25"W)	EASEMENT LINE DIRECTION
(73.01')	EASEMENT LINE LENGTH
⊥	SET 1/2" REBAR WITH A PLASTIC CAP AT ALL LOT CORNERS, EXCEPT AT BLOCK WALL LOCATIONS, WHERE A PENNY BRASS TAG WILL BE SET WITH A CONCRETE NAIL IN THE WALL ALONG THE PROLONGATION OF THE PROPERTY LINE.
C57	CURVE LABEL (SEE SHEET 12)
L23	LINE LABEL (SEE SHEET 12)
	CONSERVATION EASEMENT – PRIVATE PROPERTY
	CONSERVATION EASEMENT – COMMON AREA
	COCHISE COUNTY FCD STORMWATER & RECHARGE TRACT
	100–YEAR FLOOD LIMITS
	SLOPE EASEMENT LINE
	EROSION SETBACK LINE
(A)	EASEMENT NOTE
2.09 AC.	AREA OF CONSERVATION EASEMENT

EASEMENT LEGEND:

- (A) = EASEMENT FOR DRAINAGE STRUCTURE PER THIS MAP.
- (B) = WELL SITE BY SEPARATE INSTRUMENT.

GILBERT TECHNICAL SERVICES
1601 PASEO SAN LUIS, SUITE 203
SIERRA VISTA, ARIZONA 85635
(520) 458-5730

GTS LAND SURVEYING • CONSTRUCTION LAYOUT

GILBERT TECHNICAL SERVICES INC.
1601 PASEO SAN LUIS, SUITE 203
SIERRA VISTA, ARIZONA 85635
(520) 458-5730

DRAWN BY: AM | JOB NO: 11-025 | DATE: 11/22/2011 | CHECKED BY:

REVISIONS | DATE | BY

FINAL PLAT
KINGS RANCH AT CORONADO

AutoCAD FILE: 11025FM11SEQUENTIAL

SHEET 7 OF 12 SHEETS

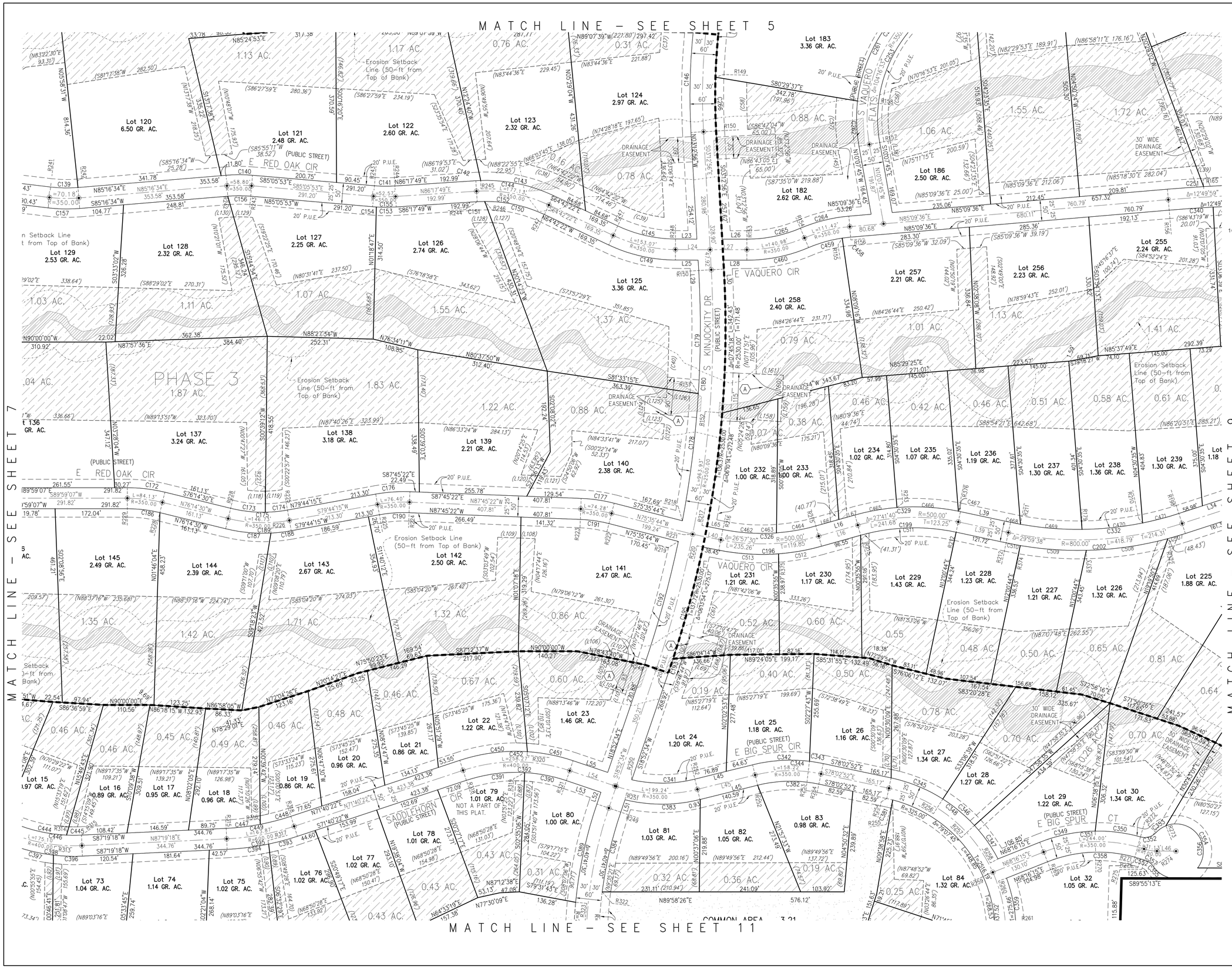

N

SCALE: 1" = 100'

100 50 0 100 200

LEGEND

172 / 2.6 GR. AC.	LOT DATA
172	KINGS RANCH ESTATES LOT NUMBER – LOT NOT A PART OF THIS PLAT.
172* / 2.6 GR. AC.	LOT NOT A PART OF THIS PLAT
	PROPERTY BOUNDARY
	EASEMENT
	1' NO ACCESS EASEMENT
	ROAD CENTERLINE
	LOTLINE
	PHASE LINE
◉	SURVEY MONUMENT
N79°19'25"W	LOT LINE DIRECTION
173.01'	LOT LINE LENGTH
(N79°19'25"W)	EASEMENT LINE DIRECTION
(73.01')	EASEMENT LINE LENGTH
⊥	SET 1/2" REBAR WITH A PLASTIC CAP AT ALL LOT CORNERS, EXCEPT AT BLOCK WALL LOCATIONS, WHERE A PENNY BRASS TAG WILL BE SET WITH A CONCRETE NAIL IN THE WALL ALONG THE PROLONGATION OF THE PROPERTY LINE.
C57	CURVE LABEL (SEE SHEET 12)
L23	LINE LABEL (SEE SHEET 12)
	CONSERVATION EASEMENT – PRIVATE PROPERTY
	CONSERVATION EASEMENT – COMMON AREA
	COCHISE COUNTY FCD STORMWATER & RECHARGE TRACT
	100-YEAR FLOOD LIMITS
	SLOPE EASEMENT LINE
	EROSION SETBACK LINE
Ⓐ	EASEMENT NOTE
2.09 AC.	AREA OF CONSERVATION EASEMENT

EASEMENT LEGEND:

Ⓐ = EASEMENT FOR DRAINAGE STRUCTURE PER THIS MAP.

Ⓑ = WELL SITE BY SEPARATE INSTRUMENT.

GILBERT TECHNICAL SERVICES
1601 PASEO SAN LUIS, SUITE 203
SIERRA VISTA, ARIZONA 85635
(520) 458-5730
LAND SURVEYING • CONSTRUCTION LAYOUT

GILBERT TECHNICAL SERVICES INC.
1601 PASEO SAN LUIS, SUITE 203
SIERRA VISTA, ARIZONA 85635
(520) 458-5730

JOB NO.	DATE
11-025	11/22/2011

DRAWN BY: AM
CHECKED BY:

DATE	REVISIONS	BY

FINAL PLAT
KINGS RANCH AT CORONADO

AutoCAD FILE: 11025FNAL1SEQUENTIAL

SHEET 8 OF 12 SHEETS

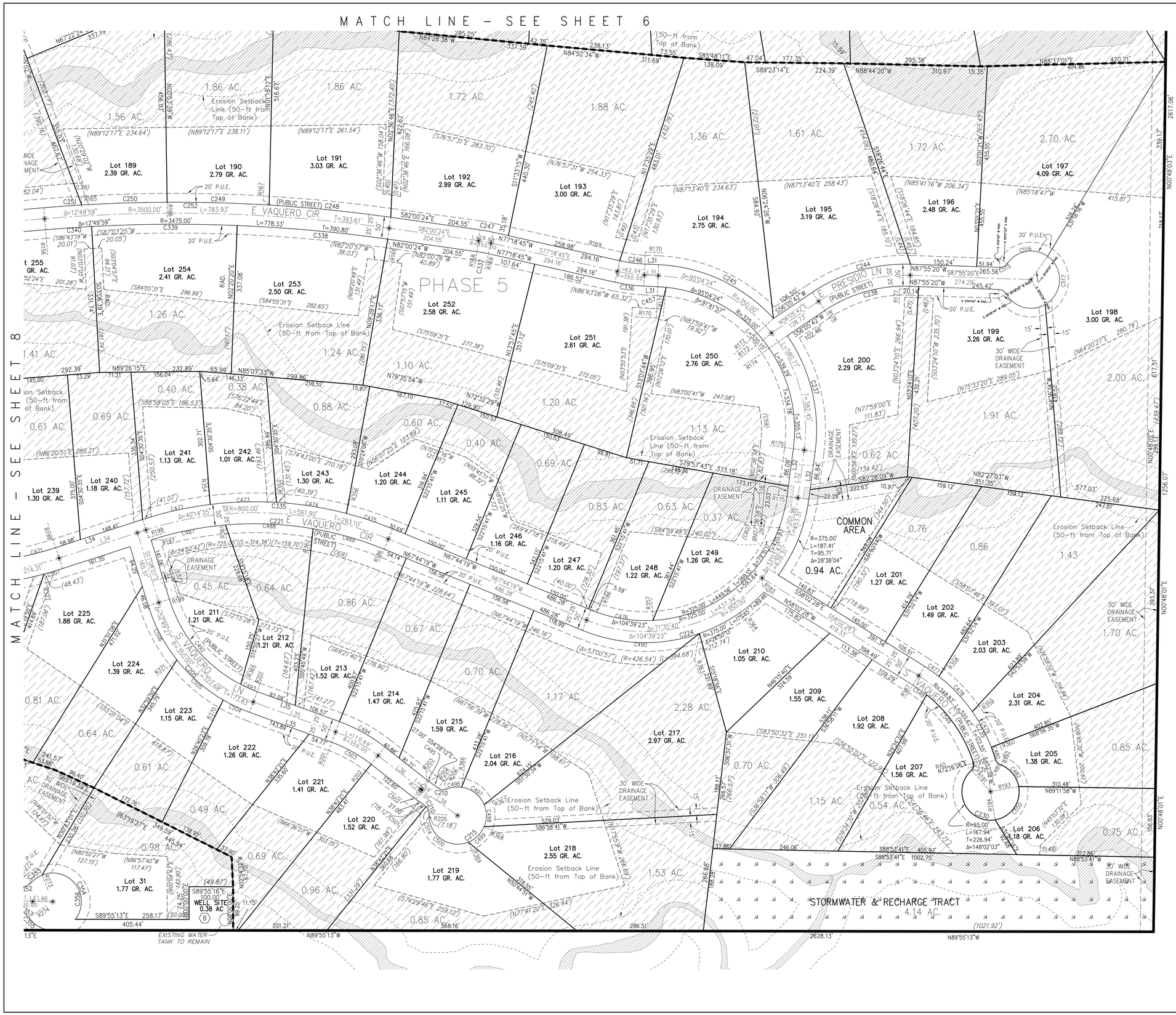

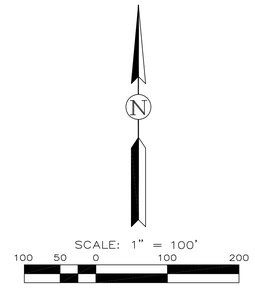

LEGEND

172 / 2.6 GR. AC.	LOT DATA
172	KINGS RANCH ESTATES LOT NUMBER – LOT NOT A PART OF THIS PLAT.
172* / 2.6 GR. AC.	LOT NOT A PART OF THIS PLAT
	PROPERTY BOUNDARY
	EASEMENT
	1' NO ACCESS EASEMENT
	ROAD CENTERLINE
	LOTLINE
	PHASE LINE
⊙	SURVEY MONUMENT
N79°19'25"W	LOT LINE DIRECTION
173.01'	LOT LINE LENGTH
(N79°19'25"W)	EASEMENT LINE DIRECTION
(73.01')	EASEMENT LINE LENGTH
⊥	SET 1/2" REBAR WITH A PLASTIC CAP AT ALL LOT CORNERS, EXCEPT AT BLOCK WALL LOCATIONS, WHERE A PENNY BRASS TAG WILL BE SET WITH A CONCRETE NAIL IN THE WALL ALONG THE PROLONGATION OF THE PROPERTY LINE.
C57	CURVE LABEL (SEE SHEET 12)
L23	LINE LABEL (SEE SHEET 12)
	CONSERVATION EASEMENT – PRIVATE PROPERTY
	CONSERVATION EASEMENT – COMMON AREA
	COCHISE COUNTY FCD STORMWATER & RECHARGE TRACT
	100-YEAR FLOOD LIMITS
	SLOPE EASEMENT LINE
	EROSION SETBACK LINE
Ⓐ	EASEMENT NOTE
2.09 AC.	AREA OF CONSERVATION EASEMENT

EASEMENT LEGEND:

Ⓐ = EASEMENT FOR DRAINAGE STRUCTURE PER THIS MAP.

Ⓑ = WELL SITE BY SEPARATE INSTRUMENT.

GILBERT TECHNICAL SERVICES
1601 PASEO SAN LUIS, SUITE 203
SIERRA VISTA, ARIZONA 85635
(520) 458-5730
LAND SURVEYING • CONSTRUCTION LAYOUT

GILBERT TECHNICAL SERVICES INC.
1601 PASEO SAN LUIS, SUITE 203
SIERRA VISTA, ARIZONA 85635
(520) 458-5730

JOB NO. 11-025
DATE 11/22/2011
DRAWN BY: AM
CHECKED BY:

REVISIONS

DATE	BY

FINAL PLAT
KINGS RANCH AT CORONADO

AutoCAD FILE: 11025PM1SEQUENTIAL

LEGEND

172 / 2.6 GR. AC.	LOT DATA
172	KINGS RANCH ESTATES LOT NUMBER – LOT NOT A PART OF THIS PLAT.
172* / 2.6 GR. AC.	LOT NOT A PART OF THIS PLAT
	PROPERTY BOUNDARY
	EASEMENT
	1' NO ACCESS EASEMENT
	ROAD CENTERLINE
	LOTLINE
	PHASE LINE
◉	SURVEY MONUMENT
N79°19'25"W	LOT LINE DIRECTION
173.01'	LOT LINE LENGTH
(N79°19'25"W)	EASEMENT LINE DIRECTION
(73.01')	EASEMENT LINE LENGTH
⊥	SET 1/2" REBAR WITH A PLASTIC CAP AT ALL LOT CORNERS, EXCEPT AT BLOCK WALL LOCATIONS, WHERE A PENNY BRASS TAG WILL BE SET WITH A CONCRETE NAIL IN THE WALL ALONG THE PROLONGATION OF THE PROPERTY LINE.
C57	CURVE LABEL (SEE SHEET 12)
L23	LINE LABEL (SEE SHEET 12)
	CONSERVATION EASEMENT – PRIVATE PROPERTY
	CONSERVATION EASEMENT – COMMON AREA
	COCHISE COUNTY FCD STORMWATER & RECHARGE TRACT
	100-YEAR FLOOD LIMITS
	SLOPE EASEMENT LINE
	EROSION SETBACK LINE
(A)	EASEMENT NOTE
2.09 AC.	AREA OF CONSERVATION EASEMENT

EASEMENT LEGEND:

(A) = EASEMENT FOR DRAINAGE STRUCTURE PER THIS MAP.

(B) = WELL SITE BY SEPARATE INSTRUMENT.

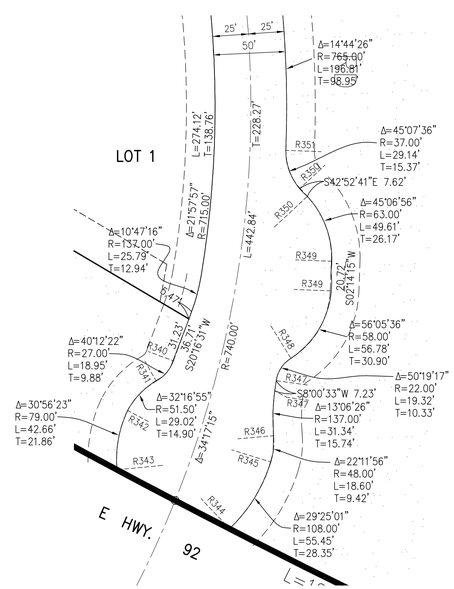

S WILDERNESS RD
ENTRY EXHIBIT – DETAIL "A"
SCALE: 1" = 50'

GILBERT TECHNICAL SERVICES
1601 PASEO SAN LUIS, SUITE 203
SIERRA VISTA, ARIZONA 85635
(520) 458-5730
LAND SURVEYING • CONSTRUCTION LAYOUT

GILBERT TECHNICAL SERVICES INC.
1601 PASEO SAN LUIS, SUITE 203
SIERRA VISTA, ARIZONA 85635
(520) 458-5730

JOB NO. 11-025
DATE: 11/22/2011
DRAWN BY: AM
CHECKED BY:

DATE	REVISIONS	BY

FINAL PLAT
KINGS RANCH AT CORONADO

AutoCAD FILE: 11025FM11SEQUENTIAL

SHEET 10 OF 12 SHEETS

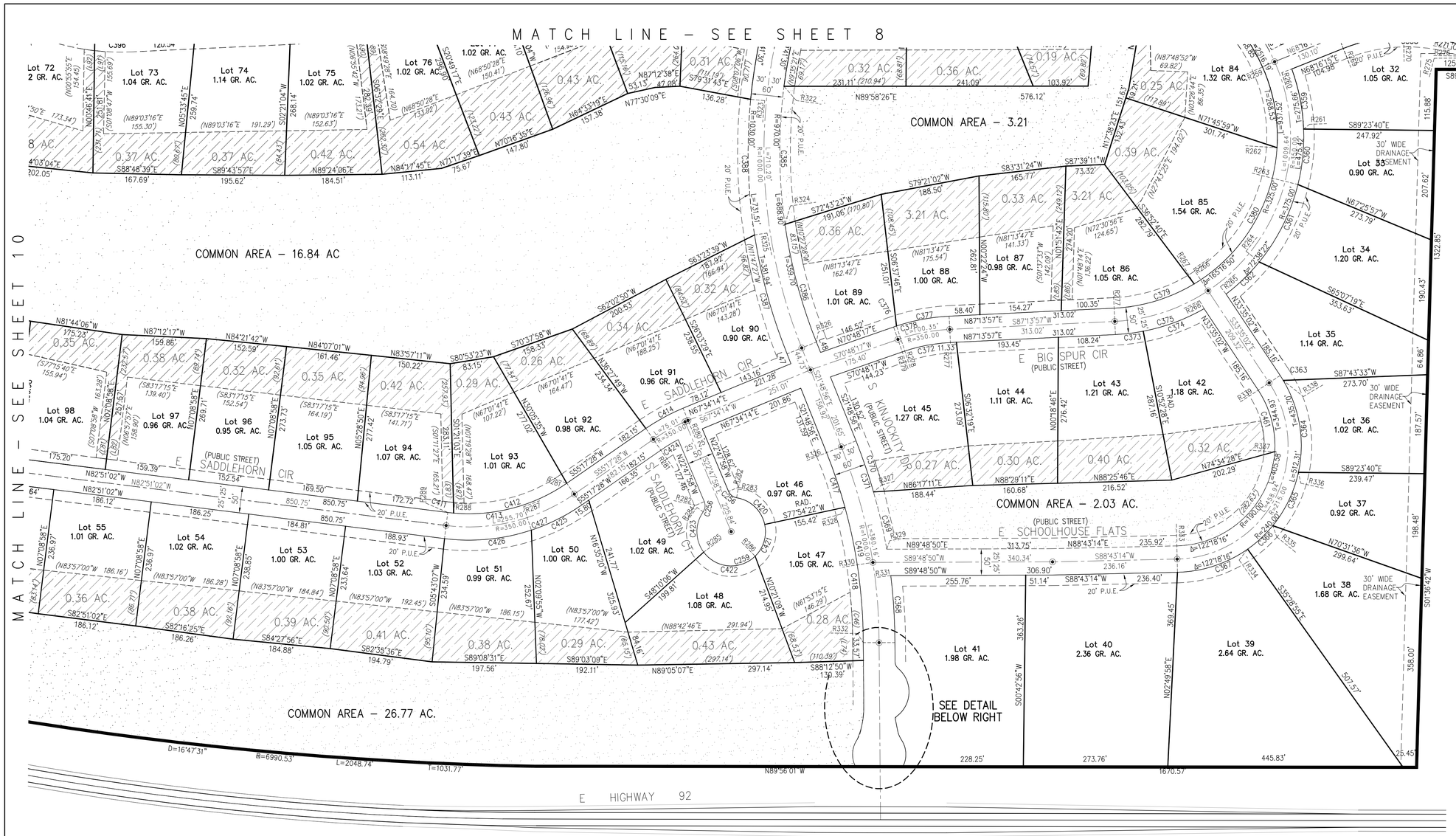

LEGEND

172 / 2.6 GR. AC.	LOT DATA
172	KINGS RANCH ESTATES LOT NUMBER – LOT NOT A PART OF THIS PLAT.
172* / 2.6 GR. AC.	LOT NOT A PART OF THIS PLAT
	PROPERTY BOUNDARY
	EASEMENT
	1' NO ACCESS EASEMENT
	ROAD CENTERLINE
	LOTLINE
	PHASE LINE
⊙	SURVEY MONUMENT
N79°19'25"W	LOT LINE DIRECTION
173.01'	LOT LINE LENGTH
(N79°19'25"W)	EASEMENT LINE DIRECTION
(73.01')	EASEMENT LINE LENGTH
⊥	SET 1/2" REBAR WITH A PLASTIC CAP AT ALL LOT CORNERS, EXCEPT AT BLOCK WALL LOCATIONS, WHERE A PENNY BRASS TAG WILL BE SET WITH A CONCRETE NAIL IN THE WALL ALONG THE PROLONGATION OF THE PROPERTY LINE.
C57	CURVE LABEL (SEE SHEET 12)
L23	LINE LABEL (SEE SHEET 12)
	CONSERVATION EASEMENT – PRIVATE PROPERTY
	CONSERVATION EASEMENT – COMMON AREA
	COCHISE COUNTY FCD STORMWATER & RECHARGE TRACT
	100-YEAR FLOOD LIMITS
	SLOPE EASEMENT LINE
	EROSION SETBACK LINE
(A)	EASEMENT NOTE
2.09 AC.	AREA OF CONSERVATION EASEMENT

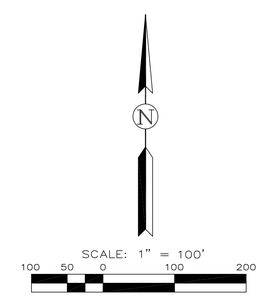

EASEMENT LEGEND:

(A) = EASEMENT FOR DRAINAGE STRUCTURE PER THIS MAP.

(B) = WELL SITE BY SEPARATE INSTRUMENT.

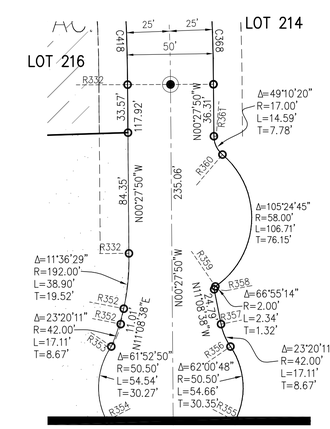

S KINJOCKITY DR
(PRIVATE STREET)
ENTRY EXHIBIT
SCALE: 1" = 50'

GILBERT TECHNICAL SERVICES
1601 PASEO SAN LUIS, SUITE 203
SIERRA VISTA, ARIZONA 85635
(520) 458-5730
LAND SURVEYING • CONSTRUCTION LAYOUT

GILBERT TECHNICAL SERVICES INC.
1601 PASEO SAN LUIS, SUITE 203
SIERRA VISTA, ARIZONA 85635
(520) 458-5730

JOB NO. 11-025
DATE 11/22/2011
DRAWN BY: AM
CHECKED BY:

REVISIONS
DATE BY

FINAL PLAT
KINGS RANCH AT CORONADO

AutoCAD FILE: 11025PM11SEQUENTIAL

SHEET 11 OF 12 SHEETS

CURVE TABLE				
CURVE	LENGTH	RADIUS	TANGENT	DELTA
C3	63.41'	1525.00'	31.71'	02°22'56"
C4	288.84'	1525.00'	144.85'	10°51'07"
C5	135.64'	325.00'	68.82'	23°54'43"
C6	832.89'	1475.00'	427.88'	32°21'12"
C7	241.82'	1525.00'	121.16'	09°05'07"
C8	227.29'	1525.00'	113.86'	08°32'23"
C9	39.60'	1525.00'	19.80'	01°29'17"
C10	130.06'	325.00'	65.91'	22°55'47
C11	299.81'	325.00'	161.52	52°51'16"
C12	148.25'	1025.00'	74.25	08°17'13"
C13	79.08'	1025.00'	39.56	04°25'14"
C14	335.95'	1025.00'	169.49	18°46'44"
C15	422.09'	1025.00'	214.08	23°35'39"
C16	83.50'	1025.00'	41.77	04°40'03"
C17	1068.87'	1025.00'	588.78	59°44'53"
C18	392.55'	625.00'	202.99	35°59'12"
C19	210.50'	625.00'	106.26	19°17'51"
C20	603.05'	625.00'	327.33	55°17'02"
C21	109.83'	325.00'	55.44	19°21'44"
C22	185.84'	300.00'	96.01	35°29'37"
C23	296.43'	350.00'	157.76	48°31'32"
C24	67.09'	46.00'	41.10	83°33'39"
C25	121.57'	65.00'	88.10	107°09'39"
C26	65.25'	65.00'	35.67	57°30'52"
C27	94.70'	65.00'	57.99	83°28'38"
C28	281.52'	65.00'	96.09	248°09'08"
C29	33.80'	400.00'	16.91	04°50'28"
C30	119.19'	400.00'	60.04	17°04'19"
C31	315.62'	400.00'	166.55	45°12'38"
C32	468.61'	400.00'	265.37	67°07'24"
C33	17.48'	300.00'	8.74	03°20'20"
C34	117.24'	300.00'	59.38	22°23'27"
C35	134.72'	300.00'	68.52	25°43'47"
C36	449.93'	775.00'	231.50	33°15'48"
C37	33.41'	775.00'	16.71	02°28'12"
C38	483.34'	775.00'	249.82	35°44'00"
C39	181.14'	550.00'	91.40	18°52'13"
C40	65.91'	550.00'	32.99	06°51'58"
C41	247.05'	550.00'	125.64	25°44'10"
C42	308.85'	250.00'	177.61	70°47'01"
C43	452.16'	725.00'	233.70	35°44'01"
C44	269.51'	600.00'	137.07	25°44'10"
C45	524.24'	370.00'	317.02	81°10'49"
C46	453.40'	320.00'	274.18	81°10'49"
C47	52.18'	350.00'	26.14	08°32'33"
C48	443.71'	350.00'	257.27	72°38'08"
C49	495.89'	350.00'	299.87	81°10'41"
C50	111.96'	375.00'	56.40	17°06'21"
C51	290.92'	375.00'	153.22	44°26'56"
C52	402.87'	375.00'	223.34	61°33'16"
C53	42.38'	50.00'	22.56	48°33'39"
C54	52.45'	75.00'	27.35	40°04'11"
C55	94.48'	75.00'	54.67	72°10'52"
C56	146.94'	75.00'	111.72	112°15'03"
C57	174.82'	670.00'	87.91	14°56'58"
C58	586.65'	610.00'	318.24	55°06'07"
C59	157.91'	610.00'	79.40	14°49'55"
C60	744.55'	610.00'	426.60	69°56'03"
C61	26.33'	25.00'	14.54	60°20'54"
C62	141.99'	75.00'	104.14	108°28'32"
C63	28.10'	25.00'	15.74	64°23'36"
C64	352.50'	325.00'	195.84	62°08'40"
C65	442.01'	300.00'	272.10	84°25'00"
C66	32.96'	960.00'	16.48	01°58'02"
C67	642.56'	960.00'	333.84	38°21'01"
C68	675.53'	960.00'	352.43	40°19'03"
C69	640.35'	910.00'	334.07	40°19'03"
C70	42.86'	610.00'	21.44	04°01'34"
C71	266.71'	610.00'	135.52	25°03'06"
C72	309.58'	610.00'	158.20	29°04'40"
C73	464.60'	275.00'	309.73	96°47'56"
C74	284.20'	560.00'	145.23	29°04'40"
C75	388.57'	325.00'	221.30	68°30'10"
C76	554.81'	575.00'	301.14	55°17'02"
C77	66.08'	975.00'	33.05	03°53'00"
C78	325.17'	975.00'	164.13	19°06'39"
C79	391.29'	975.00'	198.31	22°59'39"
C80	120.04'	375.00'	60.54	18°20'25"
C81	331.08'	975.00'	167.15	19°27'22"
C82	140.04'	975.00'	70.14	8°13'46"
C83	471.12'	975.00'	240.26	27°41'08"
C84	40.57'	50.00'	21.48	46°29'39"
C85	146.11'	1525.00'	73.11	05°29'22"
C86	526.00'	1525.00'	265.64	19°45'44"
C87	263.82'	1525.00'	132.24	09°54'44"
C88	935.93'	1525.00'	483.23	35°09'50"
C89	86.51'	325.00'	43.51	15°15'07"
C90	100.51'	375.00'	50.56	15°21'22"
C91	82.85'	325.00'	41.65	14°36'20"
C92	222.50'	325.00'	115.81	39°13'31"
C93	186.71'	300.00'	96.49	35°39'35"
C94	225.05'	300.00'	118.12	42°58'51"
C95	411.76'	300.00'	245.73	78°38'26"
C96	455.36'	350.00'	266.35	74°32'35"
C97	161.02'	325.00'	82.20	28°23'10"
C98	45.63'	50.00'	24.54	52°17'12"
C99	102.19'	65.00'	65.09	90°04'49"
C100	55.27'	65.00'	29.43	48°43'08"
C101	62.03'	65.00'	33.60	54°40'33"
C102	96.46'	65.00'	59.59	85°01'26"
C103	315.95'	65.00'	56.01	278°29'56"
C104	41.26'	50.00'	21.89	47°17'05"
C105	202.12'	375.00'	103.58	30°52'53"
C106	32.25'	375.00'	16.13	04°55'38"
C107	174.50'	375.00'	88.86	26°39'43"
C108	206.75'	375.00'	106.08	31°35'22"
C109	95.59'	375.00'	48.06	14°36'20"
C110	43.55'	325.00'	21.81	07°40'41"
C111	43.55'	325.00'	21.81	07°40'41"
C112	87.10'	325.00'	43.82	15°21'22"
C113	99.82'	375.00'	50.21	15°15'07"
C114	213.28'	1475.00'	106.83	08°17'05"
C115	638.89'	1475.00'	324.54	24°49'03"
C116	852.17'	1475.00'	438.35	33°06'09"
C117	400.24'	325.00'	229.95	70°33'40"
C118	50.49'	50.00'	27.63	57°51'30"
C119	89.70'	65.00'	53.65	79°04'10"
C120	175.22'	65.00'	286.73	154°27'17"
C121	50.23'	65.00'	26.45	44°16'46"
C122	37.63'	50.00'	19.76	43°07'12"
C123	315.16'	65.00'	56.70	277°48'12"
C124	482.60'	375.00'	281.23	73°44'09"
C125	3.07'	1475.00'	1.53	00°07'09"
C126	161.21'	1025.00'	80.77	09°00'42"
C127	334.07'	1025.00'	168.53	18°40'26"
C128	495.28'	1025.00'	252.58	27°41'08"
C129	105.09'	325.00'	53.01	18°31'34"
C130	196.05'	975.00'	98.36	11°31'15"
C131	379.38'	975.00'	192.12	22°17'40"
C132	575.43'	975.00'	296.37	33°48'55"
C133	154.75'	375.00'	78.49	23°38'38"
C134	191.18'	375.00'	97.72	29°12'38"
C135	345.93'	375.00'	186.37	52°51'16"
C136	99.26'	375.00'	49.92	15°09'57"
C137	50.81'	375.00'	25.45'	07°45'50"

CURVE TABLE				
CURVE	LENGTH	RADIUS	TANGENT	DELTA
C138	150.07'	375.00'	76.05	22°55'47"
C139	65.17'	325.00'	32.69'	11°29'20"
C140	63.00'	375.00'	31.57	09°37'33"
C141	48.81'	325.00'	24.45	08°36'18"
C142	11.67'	375.00'	5.84	01°47'00"
C143	178.11'	375.00'	90.77	27°12'49"
C144	189.79'	375.00'	96.97	28°59'50"
C145	142.14'	325.00'	72.22	25°03'30"
C146	238.88'	1530.00'	119.68	08°56'44"
C147	405.17'	1530.00'	203.78	15°10'22"
C148	644.05'	1530.00'	326.38	24°07'06"
C149	164.01'	375.00'	83.34	25°03'30"
C150	146.56'	325.00'	74.55	25°50'16"
C151	17.92'	325.00'	8.96	03°09'34"
C152	164.48'	325.00'	84.04	28°59'50"
C153	47.57'	375.00'	23.82	07°16'06"
C154	8.75'	375.00'	4.37	01°20'12"
C155	56.32'	375.00'	28.21	08°36'18"
C156	54.60'	325.00'	27.36	09°37'33"
C157	75.19'	375.00'	37.72'	11°29'20"
C158	119.00'	325.00'	60.17'	20°58'42"
C159	137.30'	375.00'	69.43'	20°58'42"
C160	110.56'	375.00'	55.68'	16°53'30"
C161	95.81'	325.00'	48.26'	16°53'30"
C162	460.66'	325.00'	278.62'	81°12'46"
C163	76.97'	325.00'	38.67'	13°34'12"
C164	396.95'	325.00'	227.48	69°58'48"
C165	163.24'	325.00'	83.38	28°46'39"
C166	301.05'	375.00'	159.17	45°59'49"
C167	200.91'	375.00'	102.93	30°41'49"
C168	144.41'	375.00'	73.11	22°03'50"
C169	187.36'	375.00'	95.68	28°37'36"
C170	137.82'	325.00'	69.96	24°17'48"
C171	42.66'	375.00'	21.35	06°31'03"
C172	90.14'	375.00'	45.29	13°46'22"
C173	83.08'	325.00'	41.77	14°38'45"
C174	53.18'	325.00'	26.65	09°22'29"
C175	136.25'	325.00'	69.14	24°01'14"
C176	81.85'	375.00'	41.09	12°30'23"
C177	79.59'	375.00'	39.95	12°09'38"
C178	305.08'	2470.00'	152.74	07°04'37"
C179	292.97'	2470.00'	146.65	06°47'45"
C180	598.05'	2470.00'	300.49	13°52'22"
C181	162.38'	325.00'	82.92	28°37'36"
C182	92.74'	375.00'	46.61	14°10'13"
C183	66.28'	375.00'	33.23	10°07'35"
C184	159.02'	375.00'	80.72	24°17'48"
C185	36.97'	325.00'	18.50	06°31'03"
C186	78.12'	325.00'	39.25	13°46'22"
C187	108.56'	375.00'	54.66	16°35'10"
C188	48.66'	375.00'	24.36	07°26'04"
C189	157.21'	375.00'	79.78	24°01'14"
C190	70.94'	325.00'	35.61	12°30'23"
C191	68.98'	325.00'	34.62	12°09'38"
C192	304.24'	2470.00'	152.31	07°03'26"
C193	35.42'	2530.00'	17.71	00°48'08"
C194	275.16'	2530.00'	137.72	06°13'53"
C195	310.59'	2530.00'	155.49	07°02'01"
C196	247.02'	525.00'	125.84	26°57'30"
C197	31.13'	475.00'	15.57	03°45'16"
C198	198.47'	475.00'	100.70	23°56'24"
C199	229.60'	475.00'	117.09	27°41'40"
C200	69.14'	825.00'	34.59	4°48'05"
C201	362.75'	825.00'	184.35	25°11'33"
C202	431.88'	825.00'	221.01	29°59'38"
C203	155.60'	375.00'	78.93	23°46'26"
C204	190.14'	375.00'	97.16	29°03'02"
C205	345.73'	375.00'	186.25	52°49'27"
C206	102.78'	325.00'	51.82	18°07'10"
C207	5.74'	125.00'	2.87	02°37'47"
C208	1.91'	20.00'	0.96	05°28'39"
C209	18.35'	20.00'	9.88	52°33'24"
C210	20.26'	20.00'	11.09	58°02'03"
C211	169.16'	65.00'	235.24	149°06'25"
C212	63.78'	65.00'	34.72	56°13'24"
C213	48.26'	65.00'	25.30	42°32'20"
C214	54.68'	65.00'	29.08	48°11'58"
C215	335.88'	65.00'	40.56	296°04'07"
C216	3.44'	75.00'	1.72	02°37'47"
C217	118.59'	375.00'	59.80	18°07'10"
C218	299.64'	325.00'	161.42	52°49'28"
C219	349.85'	775.00'	177.96	25°51'53"
C220	190.52'	775.00'	95.75	14°05'08"
C221	540.38'	775.00'	281.70	39°57'01"
C222	376.00'	375.00'	205.51	57°26'55"
C223	71.01'	375.00'	35.61	10°51'01"
C224	447.01'	375.00'	254.37	68°17'56"
C225	341.58'	325.00'	188.47	60°13'08"
C226	20.26'	20.00'	11.09	58°02'03"
C227	89.90'	65.00'	53.81	79°14'39"
C228	158.51'	65.00'	177.26	139°43'30"
C229	87.47'	65.00'	51.80	77°05'58"
C230	335.88'	65.00'	40.56	296°04'07"
C231	17.35'	20.00'	9.26	49°42'10"
C232	35.20'	375.00'	17.61	05°22'42"
C233	201.23'	375.00'	103.10	30°44'44"
C234	157.70'	375.00'	80.03	24°05'42"
C235	394.13'	375.00'	217.46	60°13'08"
C236	187.41'	375.00'	95.71	28°38'04"
C237	276.84'	375.00'	145.07	42°17'55"
C238	204.11'	325.00'	105.54	35°58'58"
C239	20.26'	20.00'	11.09'	58°02'03"
C240	95.30'	475.00'	47.81'	11°29'43"
C241	5.21'	525.00'	2.60'	00°34'06"
C242	39.58'	385.00'	19.81'	05°53'24"
C243	24.20'	775.00'	12.10'	01°47'22"
C244	235.51'	375.00'	121.78	35°58'58"
C245	295.21'	375.00'	155.73	45°06'17"
C246	57.61'	325.00'	28.88	10°09'22"
C247	30.72'	375.00'	15.37	04°41'40"
C248	277.46'	3525.00'	138.80	04°30'36"
C249	231.49'	3525.00'	115.79	03°45'46"
C250	194.24'	3525.00'	97.15	03°09'26"
C251	86.34'	3525.00'	43.17	01°24'12"
C252	789.53'	3525.00'	396.42	12°49'59"
C253	471.03'	325.00'	287.74	83°02'27"
C254	120.45'	325.00'	60.92	21°14'05"
C255	591.49'	325.00'	418.05	104°16'33"
C256	20.26'	20.00'	11.09	58°02'03"
C257	104.64'	65.00'	67.59	92°14'03"
C258	231.24'	65.00'	307.99	203°50'03"
C259	335.88'	65.00'	40.56	296°04'07"
C260	332.17'	375.00'	177.87	50°45'04"
C261	242.27'	375.00'	125.53	37°00'58"
C262	108.05'	375.00'	54.40	16°30'31"
C263	682.48'	375.00'	482.37	104°16'33"
C264	119.37'	375.00'	60.20	18°14'21"
C265	130.91'	325.00'	66.36	23°04'45"
C266	128.13'	1470.00'	64.10	04°59'38"
C267	399.58'	1470.00'	201.03	15°34'27"
C268	91.08	1470.00'	45.56	03°33'00"
C269	618.79'	1470.00'	314.05	24°07'06"
C270	305.21'	525.00'	157.05	33°18'33"
C271	162.51'	325.00'	82.99	28°38'58"
C272	153.79'	325.00'	78.36	27°06'43"
C273	8.72'	325.00'	4.36	01°32'15"
C274	56.32'	375.00'	28.21	08°36'15"

CURVE TABLE				
CURVE	LENGTH	RADIUS	TANGENT	DELTA
C275	61.11'	375.00'	30.62	09°20'11"
C276	190.40'	375.00'	97.30	29°05'27"
C277	251.50'	375.00'	130.69	38°25'38"
C278	16.95'	375.00'	8.48	02°35'25"
C279	303.43'	375.00'	160.57	46°21'36"
C280	45.99'	375.00'	23.02	07°01'34"
C281	366.37'	375.00'	199.29	55°58'35"
C282	105.14'	65.00'	68.11	92°40'41"
C283	95.26'	65.00'	58.50	83°58'16"
C284	135.48'	65.00'	111.28	119°25'10"
C285	315.08'	325.00'	171.16	55°32'46"
C286	187.78'	375.00'	95.91	28°41'29"
C287	184.61'	375.00'	94.22	28°12'22"
C288	170.97'	375.00'	87.00	26°07'21"
C289	355.58'	375.00'	192.43	54°19'44"
C290	240.11'	325.00'	125.83	42°19'48"
C291	69.33'	375.00'	34.77'	10°35'37"
C292	64.71'	350.00'	32.45'	10°35'37"
C293	60.09'	325.00'	30.13'	10°35'37"
C294	119.20'	65.00'	84.83	105°04'32"
C295	105.14'	325.00'	53.03	18°32'06"
C296	185.66'	375.00'	94.77	28°21'59"
C297	91.39'	375.00'	45.92	13°57'49"
C298	277.05'	375.00'	145.19	42°19'48"
C299	152.48'	375.00'	77.31	23°17'48"
C300	152.57'	375.00'	77.36	23°18'40"
C301	305.05'	375.00'	161.53	46°36'28"
C302	60.87'	325.00'	30.52	10°43'52"
C303	42.42'	375.00'	21.23	06°28'51"
C304	95.68'	375.00'	48.10	14°37'08"
C305	98.32'	325.00'	49.54	17°19'57"
C306	143.20'	375.00'	72.48	21°52'45"
C307	90.06'	375.00'	45.25	13°45'37"
C308	233.26'	375.00'	120.54	35°38'22"
C309	202.16'	325.00'	104.47	35°38'22"
C310	113.44'	375.00'	57.16	17°19'57"
C311	82.92'	325.00'	41.69	14°37'08"
C312	36.76'	325.00'	18.40	06°28'51"
C313	70.24'	375.00'	35.22	10°43'52"
C314	453.32'	325.00'	272.31	79°55'07"
C315	162.59'	325.00'	83.03	28°39'49"
C316	424.14'	325.00'	248.37	74°46'27"
C317	24.40'	325.00'	12.21	04°18'08"
C318	24.40'	325.00'	12.21	04°18'08"
C319	48.81'	325.00'	24.45	08°36'15"
C320	23.94'	375.00'	11.98	03°39'30"
C321	163.57'	375.00'	83.10	24°59'28"
C322	187.51'	375.00'	95.76	28°38'58"
C323	276.14'	475.00'	142.10	33°18'33"
C324	321.43'	670.00'	163.87	27°29'16"
C325	256.69'	670.00'	129.94	21°57'04"
C326	223.49'	475.00'	113.86	26°57'30"
C327	101.68'	525.00'	51.00'	11°05'47"
C328	146.88'	525.00'	73.92'	16°01'48"
C329	253.76'	525.00'	129.41	27°41'40"
C330	147.15'	775.00'	73.80'	10°52'44"
C331	145.26'	775.00'	72.85'	10°44'22"
C332	405.71'	775.00'	207.62	29°59'38"
C333	355.53'	825.00'	180.57	24°41'29"
C334	223.93'	825.00'	112.66	15°33'06"
C335	579.46'	825.00'	302.26	40°14'35"
C336	66.47'	375.00'	33.32	10°09'22"
C337	26.63'	325.00'	13.32	04°41'40"
C338	342.94'	3475.00'	171.61	05°39'16"
C339	330.53'	3475.00'	165.39	05°26'59"
C340	104.87'	3475.00'	52.44	01°43'45"
C341	151.40'	325.00'	77.10	26°41'28"
C342	136.37'	375.00'	68.95	20°50'08"
C343	33.15'	375.00'	16.59	05°03'54"
C344	169.52'	375.00'	86.23	25°54'03"
C345	133.49'	375.00'	67.46	20°23'42"
C346	98.41'	375.00'	49.49	15°02'09"
C347	97.66'	375.00'	49.11	14°55'14"
C348	329.55'	375.00'	176.27	50°21'05"
C349	135.34'	375.00'	68.41	20°40'41"
C350	109.15'	375.00'	54.97	16°40'39"
C351	244.49'	375.00'	126.77	37°21'20"
C352	40.42'	37.00'	22.49	62°35'05"
C353	28.66'	65.00'	14.57	25°15'51"
C354	169.73'	65.00'	339.34	149°36'45"
C355	59.63'	65.00'	32.10	52°33'57"
C356	321.26'	65.00'	51.53	283°10'56"
C357	27.10'	37.00'	14.19	41°57'38"
C358	226.57'	325.00'	118.11	39°56'35"
C359	116.45'	375.00'	58.70	17°47'34"
C360	105.99'	375.00'	53.35	16°11'40"
C361	165.32'	375.00'	84.02	25°15'30"
C362	87.66'	375.00'	44.03	13°23'39"
C363	11.04'	240.00'	5.52	02°38'12"
C364	180.70'	240.00'	94.87	43°08'20"
C365	113.19'	240.00'	57.67	27°01'16"
C366	65.33'	240.00'	32.87	15°35'45"
C367	142.05'	240.00'	73.17	33°54'44"
C368	127.23'	1030.00'	63.70	07°04'38"
C369	111.39'	1030.00'	55.75	06°11'47"
C370	102.29'	1030.00'	51.19	05°41'24"
C371	213.68'	1030.00'	107.23	11°53'12"
C372	93.18'	325.00'	46.91	16°25'40"
C373	53.06'	375.00'	26.57	08°06'25"
C374	123.61'	375.00'	62.37	18°53'13"
C375	176.68'	375.00'	90.01	26°59'38"
C376	5.84'	375.00'	2.92	00°53'34"
C377	101.68'	375.00'	51.15	15°32'06"
C378	107.52'	375.00'	54.13	16°25'40"
C379	160.08'	325.00'	81.70	28°13'18"
C380	314.10'	325.00'	170.53	55°22'26"
C381	14.50'	325.00'	7.25	02°33'20"
C382	146.92'	325.00'	74.74	25°54'03"
C383	180.06'	375.00'	91.80	27°30'41"
C384	195.19'	970.00'	97.92	11°31'46"
C385	262.25'	970.00'	131.93	15°29'25"
C386	231.46'	970.00'	116.28	13°40'19"
C387	234.01'	1030.00'	117.51	13°01'03"
C388	257.70'	1030.00'	129.53	14°20'07"
C389	239.79'	1030.00'	120.44	13°20'20"
C390	101.15'	375.00'	50.88	15°27'16"
C391	140.98'	375.00'	71.33	21°32'22"
C392	242.12'	375.00'	125.45	36°59'38"
C393	70.99'	625.00'	35.54	06°30'30"
C394	99.71'	625.00'	49.96	09°08'26"
C395	170.70'	625.00'	85.89	15°38'55"
C396	69.12'	425.00'	34.63	09°19'04"
C397	116.92'	425.00'	58.83	15°45'46"
C398	186.04'	425.00'	94.53	25°04'50"
C399	166.63'	575.00'	83.90	16°36'12"
C400	36.88'	575.00'	18.44	03°40'28"
C401	203.50'	575.00'	102.83	20°16'40"
C402	207.57'	425.00'	105.90	27°58'58"
C403	100.12'	425.00'	50.30	13°29'53"
C404	132.70'	425.00'	66.89	17°53'21"
C405	17.30'	325.00'	8.65	03°02'59"
C406	153.19'	325.00'	78.05	27°00'24"
C407	199.80'	325.00'	103.17	35°13'09"
C408	124.53'	325.00'	63.04	21°57'16"
C409	25.18'	375.00'	12.59	03°50'48"
C410	50.02'	325.00'	25.06	08°49'07"
C411	11.25'	325.00'	5.62	01°58'58"

CURVE TABLE				
CURVE	LENGTH	RADIUS	TANGENT	DELTA
C412	226.19'	325.00'	117.89	39°52'32"
C413	237.43'	325.00'	124.30	41°51'30"
C414	80.37'	375.00'	40.34	12°16'46"
C415	129.94'	325.00'	65.85	22°54'31"
C416	147.24'	325.00'	74.91	25°57'30"
C417	109.15'	970.00'	54.64	06°26'51"
C418	259.71'	970.00'	130.64	15°20'26"
C419	368.87'	970.00'	186.69	21°47'17"
C420	77.98'	65.00'	44.46	68°44'23"
C421	65.56'	65.00'	35.88	57°47'29"
C422	110.69'	65.00'	74.21	97°34'09"
C423	81.65'	65.00'	47.20	71°58'06"
C424	38.50'	325.00'	19.27	06°47'12"
C425	107.19'	375.00'	53.96	16°22'39"
C426	166.77'	375.00'	84.79	25°28'51"
C427	273.96'	375.00'	143.42	41°51'30"
C428	57.72'	375.00'	28.92	08°49'07"
C429	21.82'	325.00'	10.91	03°50'48"
C430	108.64'	375.00'	54.70	16°35'54"
C431	41.46'	375.00'	20.75	06°20'05"
C432	176.67'	375.00'	90.01	26°59'36"
C433	86.58'	375.00'	43.48	13°13'40"
C434	137.65'	375.00'	69.61	21°01'53"
C435	145.63'	375.00'	73.74	22°15'02"
C436	24.48'	375.00'	12.25	03°44'26"
C437	112.66'	475.00'	56.59	13°35'20"
C438	147.77'	475.00'	74.48	17°49'26"
C439	107.85'	475.00'	54.16	13°00'34"
C440	124.13'	475.00'	62.42	14°58'24"
C441	77.40'	625.00'	38.75	07°05'44"
C442	143.80'	625.00'	72.22	13°10'56"
C443	221.20'	625.00'	111.77	20°16'40"
C444	128.68'	375.00'	64.98	19°39'37"
C445	35.48'	375.00'	17.75	05°25'13"
C446	164.15'	375.00'	83.41	25°04'50"
C447	81.74'	575.00'	40.94	08°08'40"
C448	75.31'	575.00'	37.71	07°30'15"
C449	157.05'	575.00'	79.01	15°38'55"
C450	163.26'	425.00'	82.65	22°00'35"
C451	111.15'	425.00'	55.89	14°59'03"
C452	274.41'	425.00'	142.18	36°59'38"
C453	140.07'	350.00'	70.98'	22°55'47"
C454	69.77'	45.00'	44.09'	88°49'50"
C455	861.13'	1525.00'	442.38'	32°21'12"
C456	19.38'	25.00'	10.21'	44°24'55"
C457	19.14'	325.00'	9.57'	03°22'27"
C458	20.04'	325.00'	10.02'	03°31'56"
C459	83.42'	325.00'	41.94'	14°42'25"
C460	151.05'	375.00'	76.56'	23°04'45"
C461	122.95'	190.00'	63.71'	37°04'35"
C462	113.16'	475.00'	56.85'	13°38'59"
C463	15.04'	475.00'	7.52'	01°48'49"
C464	95.30'	475.00'	47.81'	11°29'43"
C465	101.68'	525.00'	51.00'	11°05'47"
C466	146.88'	525.00'	73.92'	16°01'48"
C467	5.21'	525.00'	2.60'	00°34'06"
C468	24.20'	775.00'	12.10'	01°47'22"
C469	147.15'	775.00'	73.80'	10°52'44"
C470	145.26'	775.00'	72.85'	10°44'22"
C471	89.09'	775.00'	44.59'	06°35'11"
C472	157.44'	825.00'	78.96'	10°56'03"
C473	150.37'	825.00'	75.40'	10°26'36"
C474	161.31'	825.00'	80.91'	11°12'11"
C475	110.33'	825.00'	55.25'	07°39'45"
C476	144.09'	325.00'	73.25'	25°24'05"
C477	39.57'	375.00'	19.80'	06°02'46"
C478	110.40'	375.00'	55.60'	16°52'03"
C479	92.09'	375.00'	46.28'	14°04'14"
C480	30.36'	375.00'	15.19'	04°38'18"
C481	18.60'	20.00'	10.03'	53°16'44"
C482	65.04'	65.00'	35.54'	57°19'51"
C483	158.51'	65.00'	177.26'	139°43'30"
C484	89.90'	65.00'	53.81'	79°14'39"
C485	20.26'	20.00'	11.09'	58°02'03"
C486	71.01'	375.00'	35.61'	10°51'01"
C487	172.64'	775.00'	86.68'	12°45'48"
C488	199.56'	775.00'	100.34'	14°45'13"
C489	168.18'	775.00'	84.42'	12°26'00"
C490	271.37'	375.00'	141.93'	41°27'43"
C491	104.63'	375.00'	52.66'	15°59'12"
C492	258.97'	325.00'	136.80'	45°39'21"
C493	40.66'	325.00'	20.36'	07°10'06"
C494	118.59'	375.00'	59.80'	18°07'10"
C495	3.44'	75.00'	1.72'	02°37'48"
C496	34.55'	65.00'	17.69'	30°27'07"
C497	67.71'	65.00'	37.29'	59°41'09"
C498	51.32'	65.00'	27.08'	45°14'23"
C499	51.32'	65.00'	27.08'	45°14'23"
C500	130.98'	65.00'	102.92'	115°27'06"
C501	1.91'	20.00'	0.96'	05°28'39"
C502	5.74'	125.00'	2.87'	02°37'48"
C503	102.78'	325.00'	51.82'	18°07'10"
C504	66.07'	375.00'	33.12'	10°05'42"
C505	139.68'	375.00'	70.66'	21°20'29"
C506	139.98'	375.00'	70.82'	21°23'17"
C507	43.64'	825.00'	21.83'	03°01'51"
C508	196.23'	825.00'	98.58'	13°37'40"
C509	157.72'	825.00'	79.10'	10°57'13"
C510	34.29'	825.00'	17.15'	02°22'54"
C511	229.60'	475.00'	117.09'	27°41'40"
C512	104.17'	525.00'	52.26'	11°22'06"
C513	142.85'	525.00'	71.87'	15°35'24"
C514	18.35'	20.00'	9.88'	52°33'24"
C515	20.26'	20.00'	11.09'	58°02'03"
C516	103.74'	65.00'	66.65'	91°26'25"
C517	129.88'	65.00'	101.03'	114°29'16"
C518	102.26'	65.00'	65.16'	90°08'26"
C519	20.26'	20.00'	11.09'	58°02'03"
C520	335.88'	65.00'	40.56'	296°04'07"
C521	119.20'	65.00'	84.83'	105°04'32"
C522	119.20'	65.00'	84.83'	105°04'32"
C523	102.05'	65.00'	64.95'	89°57'23"
C524	114.62'	65.00'	78.90'	101°02'12"
C525	20.26'	20.00'	11.09'	58°02'03"
C526	121.31'	375.00'	61.19'	18°32'06"
C527	113.22'	350.00'	57.11'	18°32'06"
C528	105.14'	325.00'	53.03'	18°32'06"
C529	335.88'	65.00'	40.56'	296°04'07"
C530	46.76'	30.00'	29.64'	89°18'32"
C531	80.16'	325.00'	40.29'	14°07'57"
C532	128.58'	300.00'	65.29'	24°33'25"
C533	35.28'	275.00'	17.66'	07°20'59"
C534	42.57'	91.00'	21.68'	26°48'14"
C535	77.14'	59.00'	45.20'	74°54'37"
C536	25.41'	59.00'	12.90'	24°40'23"
C537	30.58'	59.00'	15.64'	29°41'43"
C538	31.68'	91.00'	16.00'	19°56'54"
C539	133.12'	59.00'	124.47'	129°16'43"
C540	32.96'	960.00'	16.48'	01°58'03"
C541	31.68'	91.00'	16.00'	19°56'54"
C542	45.74'	59.00'	24.09'	44°25'15"
C543	33.42'	59.00'	17.17'	32°27'19"
C544	46.39'	59.00'	24.47'	45°02'59"
C545	41.41'	91.00'	21.07'	26°04'25"
C546	125.55'	59.00'	106.28'	121°55'33"
C547	43.18'	30.00'	26.30'	82°28'25"
C548	38.06'	325.00'	19.05'	06°42'38"

CURVE TABLE				
C549	303.52'	325.00'	163.84'	53°30'30"
C550	102.90'	65.00'	65.80'	90°42'12"
C551	89.90'	65.00'	53.81'	79°14'39"
C552	8.62'	125.00'	4.31'	03°57'02"
C553	67.70'	375.00'	33.94'	10°20'40"

CURVE TABLE CONSERVATION AREA				
CURVE	LENGTH	RADIUS	TANGENT	DELTA
(C1)	108.06'	425.00'	54.33'	14°34'07"
(C2)	326.26'	425.00'	171.65'	43°59'06"
(C3)	50.35'	325.00'	25.22'	08°52'33"
(C4)	383.23'	400.00'	207.76'	54°53'39"
(C5)	51.90'	125.00'	26.33'	23°47'14"
(C6)	51.07'	125.00'	25.90'	23°24'30"
(C7)	53.89'	275.00'	27.03'	11°13'41"
(C8)	28.19'	985.00'	14.09'	01°38'22"
(C9)	96.23'	1050.00'	48.15'	05°15'04"
(C10)	196.21'	335.00'	101.01'	33°33'30"
(C11)	215.61'	455.00'	109.87'	27°09'02"
(C12)	207.23'	475.00'	105.29'	24°59'48"
(C13)	59.07'	625.00'	29.56	05°24'56"
(C14)	302.19'	898.50'	152.54	19°16'12"
(C15)	65.33'	400.00'	32.74	09°21'30"
(C16)	83.26'	965.00'	41.66	04°56'36"
(C17)	97.47'	1550.00'	48.75	03°36'11"
(C18)	126.94'	1535.00'	63.50	04°44'17"
(C19)	31.96'	885.00'	15.98	02°04'08"
(C20)	496.97'	298.00'	328.37	95°33'05"
(C21)	277.66'	635.00'	141.09	25°03'12"
(C22)	44.60'	635.00'	22.31	04°01'28"
(C23)	82.28'	731.50'	41.18	06°26'41"
(C24)	78.35'	1050.00'	39.19	04°16'32"
(C25)	40.93'	1050.00'	20.47	02°14'00"
(C26)	111.51'	310.50'	56.36	20°34'36"
(C27)	182.69'	950.00'	91.63	11°01'07"
(C28)	203.34'	950.00'	102.06	12°15'50"
(C29)	264.42'	400.00'	137.25	37°52'33"
(C30)	37.46'	90.00'	19.00	23°50'43"
(C31)	83.37'	90.00'	44.95	53°04'33"
(C32)	19.96'	90.00'	10.02	12°42'25"
(C33)	19.57'	90.00'	9.82	12°27'21"
(C34)	454.87'	1450.00'	229.32	17°58'25"
(C35)	274.97'	1560.50'	137.84	10°05'45"
(C36)	335.37'	1630.00'	168.28	11°47'19"
(C37)	49.67'	1637.00'	24.84	01°44'19"
(C38)	92.30'	425.00'	46.33	12°26'37"
(C39)	93.10'	275.00'	47.00	19°23'52"
(C40)	148.40'	2425.50'	74.22	03°30'20"
(C41)	165.10'	325.00'	84.37	29°06'24"
(C42)	132.88'	413.00'	67.02	18°26'04"
(C43)	74.67'	425.00'	37.43	10°04'00"
(C44)	30.28'	425.00'	15.15	04°04'58"
(C45)	335.77'	325.00'	184.61	59°11'43"
(C46)	92.24'	964.00'	46.16	05°28'56"
(C47)	198.70'	450.00'	101.00'	25°17'58"
(C48)	67.73'	300.00'	34.01	12°56'10"
(C49)	40.85'	295.00'	20.46	07°56'06"
(C50)	79.91'	295.00'	40.20	15°31'17"
(C51)	232.36'	745.00'	117.13	17°52'13"
(C52)	292.17'	540.00'	149.76	31°00'01"
(C53)	86.46'	792.00'	43.27	06°15'17"
(C54)	141.85'	535.00'	71.34	15°11'27"
(C55)	272.65'	1395.00'	136.76	11°11'54"
(C56)	124.25'	300.00'	63.03	23°43'48"
(C57)	125.19'	425.00'	63.05	16°52'36"
(C58)	111.41'	1395.00'	55.73	04°34'32"
(C59)	84.93'	250.00'	42.88	19°27'54"
(C60)	120.53'	250.00'	61.46	27°37'27"
(C61)	103.74'	2580.00'	51.88	02°18'14"
(C62)	233.93'	425.00'	120.01	31°32'15"
(C63)	74.71'	300.00'	37.55	14°16'07"
(C64)	14.45'	13.00'	8.07	63°41'11"
(C65)	173.84'	90.00'	130.14'	110°40'10"
(C66)	134.81'	75.00'	94.27'	102°59'17"
(C67)	60.02'	74.50'	31.75'	46°09'35"
(C68)	123.10'	115.00'	68.19'	61°20'00"
(C69)	166.57'	725.00'	83.65'	13°09'48"
(C70)	83.72'	450.00'	41.98'	10°39'33"

LINE TABLE		
LINE	BEARING	LENGTH
L1	N24°24'25"E	52.99'
L2	S66°33'50"E	62.10'
L3	S66°33'50"E	38.14'
L4	S66°33'50"E	38.14'
L5	N53°56'45"E	11.64'
L6	N03°03'17"E	31.80'
L7	N55°07'25"E	121.66'
L8	N55°07'25"E	91.44'
L9	S40°27'35"E	61.17'
L10	S40°27'35"E	36.16'
L11	S84°53'24"E	193.37'
L12	N49°09'12"E	35.04'
L13	N49°09'12"E	58.95'
L14	N49°09'12"E	34.53'
L15	S88°31'00"E	145.27'
L16	S74°19'04"W	96.55'
L17	N74°19'04"E	56.82'
L18	N74°19'04"E	39.73'
L19	N16°43'41"E	51.53'
L20	S75°14'01"E	79.88'
L21	S75°14'01"E	47.10'
L22	S75°14'01"E	52.39'
L23	S89°45'52"E	51.11'
L24	S89°45'52"E	82.67'
L25	S89°45'52"E	54.12'
L26	S90°00'00"E	58.63'
L27	S90°00'00"E	87.27'
L28	S90°00'00"E	55.82'
L29	S03°12'56"E	24.68'
L30	S03°12'56"E	21.20'
L31	S87°28'06"E	31.46'
L32	N07°36'18"E	109.12'
L33	N02°10'40"E	72.11'
L34	N72°01'06"E	207.40'
L35	S69°57'35"E	198.66'
L36	S51°50'25"E	122.60'
L37	S54°28'12"E	27.00'
L38	S54°28'12"E	99.11'
L39	N77°59'16"W	121.72'
L40	N78°43'26"W	68.33'
L41	N78°43'26"W	38.45'
L42	N78°43'26"W	38.45'
L43	N72°14'08"W	9.45'
L44	N02°06'16"W	16.71'
L45	N76°03'05"E	141.52'
L46	S89°37'15"E	45.53'
L47	N21°48'56"W	20.05'
L48	N21°48'56"W	21.08'
L49	N77°52'43"W	270.41'
L50	N06°18'25"E	58.89'
L51	N18°52'34"E	31.04'
L52	N18°52'34"E	29.34'
L53	N71°20'00"W	86.83'
L54	N71°20'00"W	113.48'
L55	N71°20'00"W	87.02'
L56	N16°50'16"W	32.54'

LINE TABLE		
LINE	BEARING	LENGTH
L57	S87°59'18"E	105.81'
L58	N77°24'22"E	15.66'
L59	N38°10'51"E	92.29'
L60	N38°10'51"E	91.48'
L61	N89°41'18"E	71.00'
L62	S32°25'45"E	87.13'
L63	S32°25'45"E	61.81'
L64	S32°25'45"E	62.04'
L65	N78°43'26"W	38.45'
L66	N74°19'04"E	56.82'
L67	S74°19'04"W	39.73'
L68	N72°56'54"E	8.71'
L69	S72°56'54"W	32.63'
L70	N55°13'20"E	5.25'

LINE TABLE – CONSERVATION AREA					
LINE	LENGTH	BEARING	LINE	LENGTH	BEARING
(L1)	26.67'	N10°15'09"E	(L101)	24.80'	S88°18'46"E
(L2)	25.39	N00°19'54"E	(L102)	29.08'	S84°50'37"E
(L3)	25.00'	N08°50'13"E	(L103)	24.57'	N18°52'34"E
(L4)	25.25'	N16°59'47"E	(L104)	35.00'	N71°07'26"W
(L5)	25.31'	N17°55'51"E	(L105)	69.79'	N18°52'34"E
(L6)	79.63'	N01°45'41"W	(L106)	23.37'	N18°48'07"E
(L7)	21.26'	N37°06'27"E	(L107)	35.05'	S71°03'08"E
(L8)	31.52'	N52°33'29"E	(L108)	34.74'	N87°45'22"W
(L9)	31.52'	N52°33'29"E	(L109)	54.41'	N87°45'22"W
(L10)	25.04'	S84°53'24"E	(L110)	20.70'	S87°13'20"W
(L11)	25.04'	S84°53'24"E	(L111)	20.26'	S89°59'00"W
(L12)	25.00'	S87°36'13"E	(L112)	20.26'	S83°28'04"W
(L13)	25.00'	S87°36'13"E	(L113)	20.35'	S83°28'04"W
(L14)	25.00'	S81°07'22"E	(L114)	19.80'	S68°28'03"E
(L15)	25.00'	S81°07'22"E	(L115)	20.50'	S72°39'59"E
(L16)	26.25'	S88°31'00"E	(L116)	45.80'	N83°28'04"E
(L17)	26.25'	S88°31'00"E	(L117)	42.87'	N84°05'41"E
(L18)	21.04'	N88°59'04"E	(L118)	42.80'	S86°42'18"E
(L19)	21.33'	N88°43'11"W	(L119)	43.60'	N84°17'05E
(L20)	24.13'	N80°28'38"E	(L120)	39.49'	S87°45'22"E
(L21)	24.13'	N80°28'38"E	(L121)	54.81'	S87°45'22"E
(L22)	20.01'	N85°15'21"E	(L122)	36.68'	N05°51'36"E
(L23)	20.00'	N88°57'13"E	(L123)	50.00'	N84°34'43"W
(L24)	20.10'	N81°23'39"E	(L124)	60.91'	N04°40'38"E
(L25)	20.03'	N84°05'58"E	(L125)	50.00'	S86°04'01"E
(L26)	25.00'	N79°57'49"W	(L126)	21.13'	N03°40'49"E
(L27)	25.00'	N79°53'37"W	(L127)	25.51'	N84°06'32"W
(L28)	14.32'	S24°39'19"W	(L128)	47.51'	S88°43'28"W
(L29)	46.95'	S05°07'25"E	(L129)	45.38'	N88°08'27"W
(L30)	25.80'	S37°17'43"W	(L130)	35.49'	S85°33'24"W
(L31)	22.71'	S53°56'44"W	(L131)	21.80'	S75°47'11"W
(L32)	63.81'	S19°34'06"W	(L132)	44.49'	N07°17'45"E
(L33)	91.61'	S85°51'13"E	(L133)	26.72'	N29°32'10"W
(L34)	19.87'	S68°57'26"W	(L134)	27.49'	N33°25'10"W
(L35)	66.67'	S20°47'11"E	(L135)	42.93'	N56°44'37"E
(L36)	20.41'	S74°10'20"W	(L136)	20.93'	N83°51'39"E
(L37)	20.78'	S69°50'56"W	(L137)	21.46'	N87°54'36"E
(L38)	47.94'	N10°07'45"W	(L138)	39.97'	S23°19'36"E
(L39)	20.91'	N86°29'04"E	(L139)	74.36'	N86°10'28"W
(L40)	20.08'	N82°14'35"W	(L140)	75.03'	N86°51'53"E
(L41)	20.09'	N82°00'56"W	(L141)	144.41'	N55°18'23"E
(L42)	25.09'	S77°23'20"E	(L142)	20.78'	N58°20'20"E
(L43)	25.27'	S80°50'26"E	(L143)	20.78'	N58°20'20"E
(L44)	20.99'	S88°14'22"E	(L144)	65.04'	S81°38'30"E
(L45)	21.32'	S88°12'50"E	(L145)	58.74'	N10°07'45"W
(L46)	35.01'	N87°55'20"W	(L146)	40.24'	S89°53'46"E
(L47)	30.01'	N88°16'11"W	(L147)	52.89'	N68°38'48"E
(L48)	19.98'	S58°02'28"E	(L148)	25.19'	N64°09'34"E
(L49)	23.18'	N06°32'26"E	(L149)	18.92'	N76°39'20"E
(L50)	24.86'	N13°20'51"E	(L150)	25.00'	N14°19'13"W
(L51)	56.58'	S38°25'45"W	(L151)	103.72'	N18°04'04"W
(L52)	42.52'	S66°05'38"W	(L152)	27.50'	S63°56'36"W
(L53)	95.91'	S68°51'21"E	(L153)	27.50'	S63°56'36"W
(L54)	77.67'	S46°25'55"E	(L154)	25.84'	N86°00'29"W
(L55)	15.11'	N00°04'44"E	(L155)	26.49'	N81°21'47"W
(L56)	16.69'	N02°37'52"W	(L156)	25.03'	N81°50'25"W
(L57)	84.80'	S17°10'37"E	(L157)	25.00'	N85°23'06"W
(L58)	20.10'	S69°57'35"E	(L158)	65.04'	S85°34'21"E
(L59)	20.10'	S69°57'35"E	(L159)	57.13'	N04°05'39"E
(L60)	25.00'	N00°19'50"W	(L160)	53.71'	N02°56'50"E
(L61)	25.00'	N18°35'55"E	(L161)	65.00'	N87°18'26"W
(L62)	26.48'	N10°20'50"W	(L162)	26.63'	N71°27'26"E
(L63)	20.20'	N43°12'41"W	(L163)	26.52'	N81°07'22"W
(L64)	33.30'	N74°44'19"W	(L164)	25.00'	N87°36'13"W
(L65)	20.60'	S77°49'20"W	(L165)	25.27'	N84°53'24"W
(L66)	20.78'	S75°58'38"W			
(L67)	46.43'	S16°49'34"W			
(L68)	27.43'	S17°29'28"W			
(L69)	39.92'	N72°26'51"W			
(L70)	20.41'	S78°02'52"E			
(L71)	20.48'	S77°05'31"E			
(L72)	20.01'	S39°55'39"E			
(L73)	20.01'	S39°55'39"E			
(L74)	34.11'	N00°27'50"W			
(L75)	22.14'	N14°46'19"W			
(L76)	22.14'	N14°46'19"W			
(L77)	20.46'	S18°31'48"E			
(L78)	20.04'	S22°14'38"E			
(L79)	21.15'	S74°01'55"E			
(L80)	19.09'	S74°01'55"E			
(L81)	20.00'	S82°51'02"E			
(L82)	20.49'	S82°51'02"E			
(L83)	23.03'	S79°01'11"E			
(L84)	17.85'	S87°58'05"W			
(L85)	20.08'	N87°13'57"E			
(L86)	20.20'	N87°13'57"E			
(L87)	19.59'	N85°10'16"W			
(L88)	20.58'	N88°24'47"W			
(L89)	20.64'	N77°25'43"E			
(L90)	19.79'	N79°13'28"E			
(L91)	20.23'	N84°55'39"W			
(L92)	19.82'	N82°20'55"W			
(L93)	18.99'	S84°09'15"E			
(L94)	23.99'	S86°21'31"E			
(L95)	21.37'	N81°5'44"W			
(L96)	21.31'	N79°11'59"W			
(L97)	20.48'	N86°21'25"W			
(L98)	20.47'	N89°22'48"W			
(L99)	20.37'	N79°51'29"E			
(L100)	20.43'	N77°45'08"E			

RADIAL TABLE	
RADIAL	BEARING
R1	N69°43'29"W
R2	S80°30'45"E
R3	S82°53'42"W
R4	N77°29'43"E
R5	N38°28'47"E
R6	N79°07'34"E
R7	N89°58'41"E
R8	N80°56'12"W
R9	N72°23'49"W
R10	N70°54'33"W
R11	N78°40'22"W
R12	N86°09'40"E
R13	N56°57'02"E
R14	N33°18'24"E
R15	S41°35'37"W
R16	S46°00'50"W
R17	S64°47'35"W
R18	S88°23'14"W
R19	N89°10'17"E
R20	N86°56'43"W
R21	N50°57'31"W
R22	N31°39'40"W
R23	N48°36'20"E
R24	N44°51'58"E
R25	S53°48'00"W
R26	N73°09'44"E
R27	S71°20'39"E
R28	N66°33'50"W
R29	N61°47'02"W
R30	N58°26'42"W
R31	S23°26'10"W
R32	S15°33'49"E
R33	N25°05'22"W
R34	S71°20'59"W
R35	N01°29'23"W
R36	S56°01'29"W
R37	N40°29'53"W
R38	S43°41'15"E
R39	S38°50'47"E
R40	N36°03'15"W
R41	N00°19'14"W
R42	N02°47'27"W
R43	N19°11'27"W
R44	S26°03'24"E
R45	N55°07'25"E
R46	S23°38'12"E
R47	N01°24'54"E
R48	N05°26'28"E
R49	S32°54'33"E
R50	S34°52'35"E
R51	N23°05'43"W
R52	N49°32'25"E
R53	S31°38'16"E
R54	N53°38'17"E
R55	S49°18'43"W
R56	S45°27'10"W
R57	N87°28'44"W
R58	S51°49'09"E
R59	S47°30'57"E
R60	S44°10'59"E
R61	S39°15'21"E
R62	S12°35'38"E
R63	N02°00'42"E
R64	S05°39'59"E
R65	N13°20'40"W
R66	S01°54'27"W
R67	N06°22'38"W
R68	S08°00'16"E
R69	N27°46'01"W
R70	S31°11'41"E
R71	S56°44'37"W
R72	N25°01'37"W
R73	S24°14'41"E
R74	S05°34'15"E
R75	N23°54'40"W
R76	N57°34'15"E
R77	S12°59'25"E
R78	S70°50'55"E
R79	S08°13'15"W
R80	S17°19'28"E
R81	N26°57'18"E
R82	S16°09'55"E
R83	N32°47'18"E
R84	N31°21'57"E
R85	N02°58'46"E
R86	S49°18'26"E
R87	S00°18'42"E
R88	S01°54'25"W
R89	N49°11'30"E
R90	S40°46'23"W
R91	N89°29'31"E
R92	N35°49'56"W
R93	S37°26'31"E
R94	N11°30'36"W
R95	N24°06'46"E
R96	S24°26'54"E
R97	S30°19'05"W
R98	S24°42'10"W
R99	N89°05'46"E
R100	S15°37'17"W
R101	S87°48'09"W
R102	N41°18'30"E
R103	S19°22'46"E
R104	N40°58'07"E
R105	N55°48'03"E
R106	S56°15'28"W
R107	S58°20'49"W
R108	N60°32'07"E
R109	S30°31'46"E
R110	N16°46'09"W
R111	N05°06'36"E
R112	S12°13'21"E
R113	N02°23'47"E
R114	N08°52'38"E
R115	S01°51'14"E
R116	S21°27'25"W
R117	N44°45'13"E
R118	S52°23'57"W
R119	N78°03'52"E
R120	S78°31'18"W
R121	S40°50'48"E

RADIAL TABLE	
RADIAL	BEARING
R122	N01°29'00"E
R123	S09°06'36"E
R124	N75°05'09"W
R125	N40°58'58"E
R126	N60°03'14"W
R127	N29°59'23"E
R128	S73°16'19"E
R129	N44°34'50"W
R130	S36°55'30"E
R131	N07°50'03"W
R132	S01°30'08"W
R133	N05°48'16"E
R134	S10°06'23"W
R135	S08°34'08"W
R136	N06°26'53"E
R137	N18°32'34"W
R138	S14°45'59"W
R139	N43°51'48"E
R140	N02°29'48"W
R141	S09°31'22"E
R142	N48°30'41"E
R143	S67°33'26"E
R144	S51°51'44"W
R145	S44°10'00"E
R146	S69°05'50"E
R147	S72°38'50"E
R148	N84°16'12"W
R149	S88°13'18"E
R150	S86°47'04"W
R151	N86°25'11"W
R152	S85°27'38"E
R153	N00°00'00"W
R154	S23°04'45"E
R155	S08°22'20"E
R156	S04°50'24"E
R157	N79°52'15"E
R158	S83°37'14"E
R159	N46°36'17"W
R160	S17°05'18"E
R161	N04°08'47"E
R162	N62°10'51"E
R163	S53°53'16"E
R164	N30°03'13"W
R165	S03°26'12"E
R166	S00°16'46"E
R167	S03°29'00"W
R168	N07°59'36"E
R169	N12°41'15"E
R170	S02°31'54"W
R171	S05°54'21"W
R172	S47°38'11"W
R173	N51°09'05"E
R174	N55°18'23"E
R175	S82°23'42"E
R176	S33°54'18"E
R177	N02°04'40"E
R178	N03°48'44"W
R179	N00°39'21"W
R180	N35°29'02"E
R181	N30°01'42"W
R182	N53°45'38"W
R183	S49°19'59"E
R184	S46°02'15"E
R185	N35°11'14"W
R186	S22°15'41"W
R187	S31°57'32"W
R188	S56°03'14"W
R189	N86°47'58"E
R190	N73°34'53"E
R191	S41°23'07"E
R192	N15°15'05"E
R193	N79°52'37"E
R194	N09°25'11"W
R195	S08°10'33"W
R196	N06°42'35"E
R197	S17°41'20"E
R198	N17°58'54"W
R199	N72°51'53"E
R200	N49°05'27"E
R201	S20°02'25"W
R202	N38°09'35"E
R203	N38°09'35"E
R204	S35°31'48"W
R205	S86°26'09"E
R206	N22°30'16"W
R207	N25°41'42"E
R208	S68°14'02"W
R209	S55°32'34"E
R210	N11°23'42"W
R211	N10°13'23"E
R212	S12°00'44"W
R213	N04°35'09"W
R214	S11°55'40"E
R215	N15°40'56"W
R216	S11°16'34"W
R217	S79°17'24"E
R218	N79°20'34"W
R219	N78°10'52"W
R220	S78°09'27"E
R221	N78°43'26"W
R222	S14°24'16"W
R223	N02°14'38"E
R224	S02°14'38"W
R225	N10°15'45"W
R226	N02°49'41"W
R227	S00°53'16"E
R228	S13°45'30"W
R229	N00°00'53"W
R230	N06°31'56"W
R231	N03°35'39"E
R232	S17°45'52"W
R233	N10°51'44"W
R234	N11°12'06"E
R235	S17°54'55"W
R236	N41°53'55"E
R237	S87°53'44"W
R238	S78°32'05"E
R239	N02°40'41"E
R240	S14°12'49"E
R241	N06°45'54"E
R242	S04°43'26"E

RADIAL TABLE	
RADIAL	BEARING
R243	N04°54'07"E
R244	S03°42'11"E
R245	N01°55'11"W
R246	S00°32'37"E
R247	N25°17'38"E
R248	S00°14'08"W
R249	S71°07'26"E
R250	N12°44'33"E
R251	S13°33'46"W
R252	S13°56'55"E
R253	N06°53'13"E
R254	N11°57'08"E
R255	S14°30'28"W
R256	S32°20'50"W
R257	N47°22'59"E
R258	S62°18'13"W
R259	N65°58'51"E
R260	S69°57'15"W
R261	N87°44'48"E
R262	N86°21'47"W
R263	S76°03'32"E
R264	N50°48'02"W
R265	S37°24'23"E
R266	S33°35'02"E
R267	N30°59'21"W
R268	N29°45'41"W
R269	S21°43'45"E
R270	S01°03'04"E
R271	N15°37'35"E
R272	N46°57'30"W
R273	S21°41'39"E
R274	N56°13'26"E
R275	S14°15'48"W
R276	S18°12'51"W
R277	S02°46'03"E
R278	S18°18'09"E
R279	N19°11'43"W
R280	S22°25'46"E
R281	N34°42'32"W
R282	N67°12'02"E
R283	S09°09'59"W
R284	N54°45'54"W
R285	N53°16'00"E
R286	S44°18'09"E
R287	S18°19'53"E
R288	N05°10'00"E
R289	S07°08'58"W
R290	S15°58'05"W
R291	N12°07'17"E
R292	S28°43'11"W
R293	S34°04'33"W
R294	N35°03'16"E
R295	S69°18'01"W
R296	N75°16'32"E
R297	N83°41'35"W
R298	S61°26'33"E
R299	S57°42'07"E
R300	S57°16'17"E
R301	S57°43'02"E
R302	S57°15'34"E
R303	S57°44'05"E
R304	S57°14'45"E
R305	S43°40'57"E
R306	N39°21'24"W
R307	S25°51'30"E
R308	S12°50'56"E
R309	N02°07'28"E
R310	S05°47'56"W
R311	N09°13'12"E
R312	N22°24'08"E
R313	S06°38'22"W
R314	N02°44'31"E
R315	S02°40'42"E
R316	N10°49'23"W
R317	S11°49'08"E
R318	S18°19'38"E
R319	N03°12'44"E
R320	S03°40'57"W
R321	N18°40'00"E
R322	S82°39'12"E
R323	N84°27'46"W
R324	N81°51'23"E
R325	S81°12'07"W
R326	S68°11'04"W
R327	S73°52'28"W
R328	N74°37'55"E
R329	S80°04'16"W
R330	S81°13'39"W
R331	N82°52'57"E
R332	N89°57'35"E
R333	N01°16'46"W
R334	N35°11'30"W
R335	S50°47'15"E
R336	N77°48'30"W
R337	S86°30'27"E
R338	S59°03'10"W
R339	N56°24'58"E
R340	N69°43'29"W
R341	S29°31'08"E
R342	N61°48'03"W
R343	S84°32'11"W
R344	S43°28'56"E
R345	N72°53'57"W
R346	N84°54'07"E
R347	S81°59'27"E
R348	N31°40'10"W
R349	S87°45'45"E
R350	N47°07'19"E
R351	N87°45'05"W
R352	S62°22'53"W
R353	N82°53'42"E
R354	N7°02'51"W
R355	N3°23'45"E
R356	S14°35'56"W
R357	S3°08'24"E
R358	S38°00'18"W
R359	N54°52'21"E
R360	S68°56'35"W
R361	N4°55'31"W
R362	N9°49'41"E
R363	N19°12'02"W

RADIAL TABLE	
RADIAL	BEARING
R364	N35°11'14"W
R365	S27°12'32"W
R366	N7°56'51"E
R367	S67°37'59"W
R368	S67°07'38"E
R369	N21°53'15"W
R370	N30°08'07"E
R371	S51°28'36"W
R372	S14°57'02"E
R373	S1°19'22"E
R374	S9°37'51"W
R375	S4°18'50"E
R376	N11°26'38"E
R377	N2°04'40"E
R378	S35°29'02"W
R379	S30°01'42"E
R380	S55°57'23"E
R381	N60°06'44"E
R382	S2°04'40"W
R383	N17°03'06"W
R384	S75°05'09"E
R385	S29°59'23"W
R386	S60°03'14"E
R387	S40°58'58"W
R388	N17°03'06"W
R389	N17°03'06"W
R390	N31°39'40"W
R391	N59°01'47"E
R392	S48°36'20"W
R393	S31°39'40"E
R394	N11°42'46"W
R395	S43°23'03"W
R396	N43°58'54"E
R397	N39°00'31"E
R398	S55°07'25"W
R399	N75°04'19"E
R400	S30°39'04"W
R401	N1°48'15"W
R402	N46°51'14"W
R403	S20°46'48"E
R404	N55°07'25"E
R405	S27°21'00"E
R406	N6°30'22"W

GILBERT TECHNICAL SERVICES INC.
1601 PASEO SAN LUIS, SUITE 203
SIERRA VISTA, ARIZONA 85635
(520) 458-5730
LAND SURVEYING • CONSTRUCTION LAYOUT

GILBERT TECHNICAL SERVICES INC.
1601 PASEO SAN LUIS, SUITE 203
SIERRA VISTA, ARIZONA 85635
(520) 458-5730

DRAWN BY: AM
JOB NO: 11-025
CHECKED BY:
DATE: 11/22/2011

REVISIONS
DATE | BY

FINAL PLAT
KINGS RANCH AT CORONADO

AutoCAD FILE: 11025FM11SEQUENTIAL