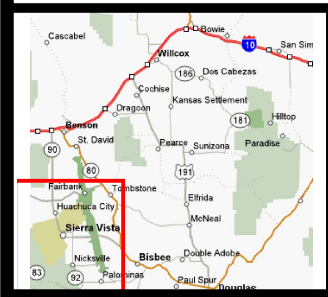



Legend


- Inspection Area Boundary: (Red dashed line)
- Incorporated Limits: (Purple hatched area)
- San Pedro Riparian NCA: (Green area)



Building Code Inspection Area Boundary

This map is a product of the Cochise County GIS Information Technology Dept.





0' 1" = 21015'