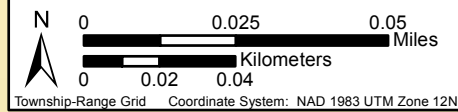


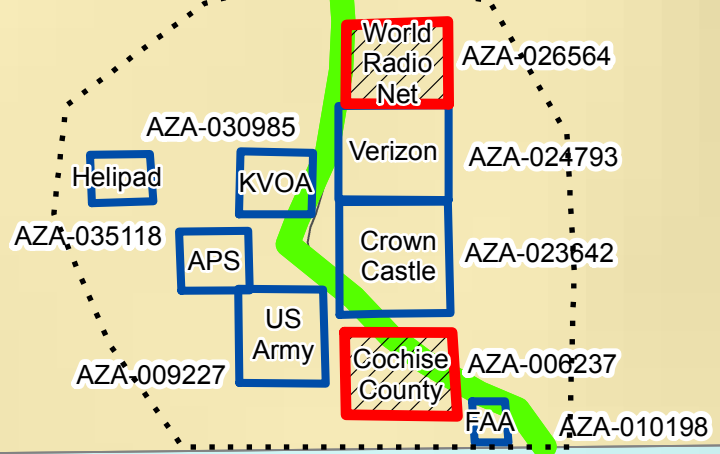
023

Mule Mountain Communication Site



Mule Mtn Users Group

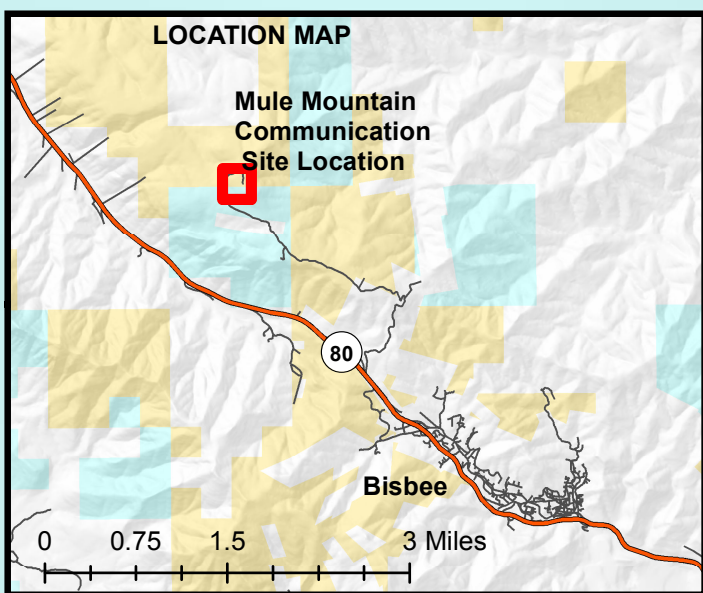
AZA-032972



R 022

022

N Juniper Flats Rd



T 023

--- Comm Site Area Boundary

- Amendment Seekers
- Lease Holders
- AZA-032972

Surface Management

- BLM
- State

This product may not meet BLM standards for accuracy and content. Different data sources and input scales may cause some misalignment of data layers. No warranty is made by the BLM for the use of this map for purposes not intended by the BLM.



**U.S. Department of the Interior
Bureau of Land Management
Tucson Field Office**

Map Prepared: 12/14/2017

