

# Rezoning Docket Z-18-04 (Vicencio)

YES, I SUPPORT THIS REQUEST

Please state your reasons:

---

---

---

---

---

---

---

---

---

---

NO, I DO NOT SUPPORT THIS REQUEST:  
Please state your reasons:

*This area is zoned R14 and changing zoning will lower property values. Changing zoning will create more areas like Little Mexico. I don't agree with it. We don't need more property with lower values.*

(Attach additional sheets, if necessary)

PRINT NAME(S): Tony Douglas Kuhn

SIGNATURE(S): Jay Douglas Kuhn

YOUR TAX PARCEL NUMBER: 203-10-006 F3

(the eight-digit identification number found on the tax statement from the Assessor's Office)

Your comments will be made available to the Planning and Zoning Commission and the Board of Supervisors. Submission of this form or any other correspondence becomes part of the public record and is available for review by the applicant or other members of the public. Written comments must be received no later than **5 PM on Monday, March 26, 2018** to be included in the staff report to the Commission, and by **Monday April 2, 2018** to be included in the staff report to the Board of Supervisors. We cannot make exceptions to these deadlines; however, if you miss the written comment deadline for any staff report you may still mail or send e-mail comments to Robert Kirschmann at [rkirschmann@cochise.az.gov](mailto:rkirschmann@cochise.az.gov). Comments received after the March 26 deadline must be received prior to the public meeting date to be verbally noted at the meeting. You may also personally make a statement at the public hearing on **April 11, 2018 for the Planning and Zoning Commission and April 24, 2018 for the Board of Supervisors**. NOTE: Please do not ask the Commissioners or Board members to accept written comments or petitions at the meeting; your cooperation is greatly appreciated.

RETURN TO: Robert Kirschmann, Planner II  
Cochise County Planning Department  
1415 Melody Lane, Building E  
Bisbee, AZ 85603

COCHISE COUNTY  
MAR 28 2018  
PLANNING

Z-18-04 - Vicencio PRZ

### Rezoning Docket SU-18-04 (Verdugo)

YES, I SUPPORT THIS REQUEST

Please state your reasons:

\_\_\_\_\_  
\_\_\_\_\_  
\_\_\_\_\_  
\_\_\_\_\_  
\_\_\_\_\_  
\_\_\_\_\_


NO, I DO NOT SUPPORT THIS REQUEST:

Please state your reasons:

*Too crowded, too much people, too much traffic*  
\_\_\_\_\_  
\_\_\_\_\_  
\_\_\_\_\_  
\_\_\_\_\_

(Attach additional sheets, if necessary)

PRINT NAME(S):

SIGNATURE(S): 

YOUR TAX PARCEL NUMBER: 203100099 (the eight-digit identification number found on the tax statement from the Assessor's Office)

Your comments will be made available to the Planning and Zoning Commission and the Board of Supervisors. Submission of this form or any other correspondence becomes part of the public record and is available for review by the applicant or other members of the public. Written comments must be received no later than **5 PM on Monday, March 26, 2018** to be included in the staff report to the Commission. We cannot make exceptions to the deadline; however, if you miss the written comment deadline you may still mail or send e-mail comments to Robert Kirschmann at [rkirschmann@cochise.az.gov](mailto:rkirschmann@cochise.az.gov). Comments received after the March 26 deadline must be received prior to the public meeting date to be verbally noted at the meeting. You may also personally make a statement at the public hearing on **April 11, 2018 for the Planning and Zoning Commission**. NOTE: Please do not ask the Commissioners to accept written comments or petitions at the meeting; your cooperation is greatly appreciated.

RETURN TO: Robert Kirschmann, Planner II  
Cochise County Planning Department  
1415 Melody Lane, Building E  
Bisbee, AZ 85603

COCHISE COUNTY

MAR 27 2018

PLANNING

**Rezoning Docket Z-18-04 (Vicencio)**

       **YES, I SUPPORT THIS REQUEST**

Please state your reasons:

---

---

---

---

---

---

---

---

---

---

**NO, I DO NOT SUPPORT THIS REQUEST:**



Please state your reasons:

We just bought our property (18.4 acres) on Dec 28, 2017. It was zoned RV4 and we liked that for privacy. The property for rezoning is all along our NW border line. We are concerned if it will become rental property as she is already renting out her home on the corner of that property. If it gets rezoned there will be more well drilled and unsightly power poles. More traffic, more dust, will it lower (Attach additional sheets, if necessary) our property values?

PRINT NAME(S):

James M Neises                      Eileen T Neises

SIGNATURE(S):

YOUR TAX PARCEL NUMBER: 20310001M (the eight-digit identification number found on the tax statement from the Assessor's Office)

Your comments will be made available to the Planning and Zoning Commission and the Board of Supervisors. Submission of this form or any other correspondence becomes part of the public record and is available for review by the applicant or other members of the public. Written comments must be received no later than **5 PM on Monday, March 26, 2018** to be included in the staff report to the Commission, and by **Monday April 2, 2018** to be included in the staff report to the Board of Supervisors. We cannot make exceptions to these deadlines; however, if you miss the written comment deadline for any staff report you may still mail or send e-mail comments to Robert Kirschmann at [rkirschmann@cochise.az.gov](mailto:rkirschmann@cochise.az.gov). Comments received after the March 26 deadline must be received prior to the public meeting date to be verbally noted at the meeting. You may also personally make a statement at the public hearing on **April 11, 2018 for the Planning and Zoning Commission and April 24, 2018 for the Board of Supervisors**. NOTE: Please do not ask the Commissioners or Board members to accept written comments or petitions at the meeting; your cooperation is greatly appreciated.

RETURN TO:            Robert Kirschmann, Planner II  
                                 Cochise County Planning Department  
                                 1415 Melody Lane, Building E  
                                 Bisbee, AZ 85603

# Rezoning Docket Z-18-04 (Vicencio)

\_\_\_\_ YES, I SUPPORT THIS REQUEST

Please state your reasons:

---

---

---

---

---

---

---

---

NO, I DO NOT SUPPORT THIS REQUEST:

Please state your reasons:

I don't want more traffic and more noise. I don't want having neighbors that have a lot of junk around. I would like it to stay the way it is. I already have a bad neighbor right next to me.

(Attach additional sheets, if necessary)

PRINT NAME(S):

JACINTO, VIVIANA

SIGNATURE(S):

*Viviana Jacinto*

YOUR TAX PARCEL NUMBER: X 2031003A

(the eight-digit identification number found on the tax statement from the Assessor's Office)

Your comments will be made available to the Planning and Zoning Commission and the Board of Supervisors. Submission of this form or any other correspondence becomes part of the public record and is available for review by the applicant or other members of the public. Written comments must be received no later than 5 PM on Monday, March 26, 2018 to be included in the staff report to the Commission, and by Monday April 2, 2018 to be included in the staff report to the Board of Supervisors. We cannot make exceptions to these deadlines; however, if you miss the written comment deadline for any staff report you may still mail or send e-mail comments to Robert Kirschmann at [rkirschmann@cochise.az.gov](mailto:rkirschmann@cochise.az.gov). Comments received after the March 26 deadline must be received prior to the public meeting date to be verbally noted at the meeting. You may also personally make a statement at the public hearing on April 11, 2018 for the Planning and Zoning Commission and April 24, 2018 for the Board of Supervisors. NOTE: Please do not ask the Commissioners or Board members to accept written comments or petitions at the meeting; your cooperation is greatly appreciated.

RETURN TO:

Robert Kirschmann, Planner II  
Cochise County Planning Department  
1415 Melody Lane, Building E  
Bisbee, AZ 85603