



P-19-01 & Z-19-01 (Skalak Exhibit A)

This map is a product of the Cochise County GIS Information Technology Dept.


# Proposed Zoning

WINDSONG

BLUE BIRD DRIVE

Exception

VILLAGE GREEN



AVENIDA ESCUELA

R-12

MR-1

325.94 +

335'

431'

427'13"

431.00

143

141

73

74

68

72

69

71


# Existing Zoning

WINDSONG

BLUE BIRD DRIVE

Exception

VILLAGE GREEN



AVENIDA ESCUELA

100.00

292.94

**DK Z-84-10**

SR 12

326.94 ±

627.43

SR 12

431'

G. B.

335'

100

431.00

(73)

(74)

(66)

(72)

(71)

(143)

(141)