

COCHISE COUNTY

PUBLIC WORKS TENTATIVE WORK PLAN

Presented by:

Marty Haverty, Public Works Director

Jackie Watkins, Director of Engineering and Natural Resources

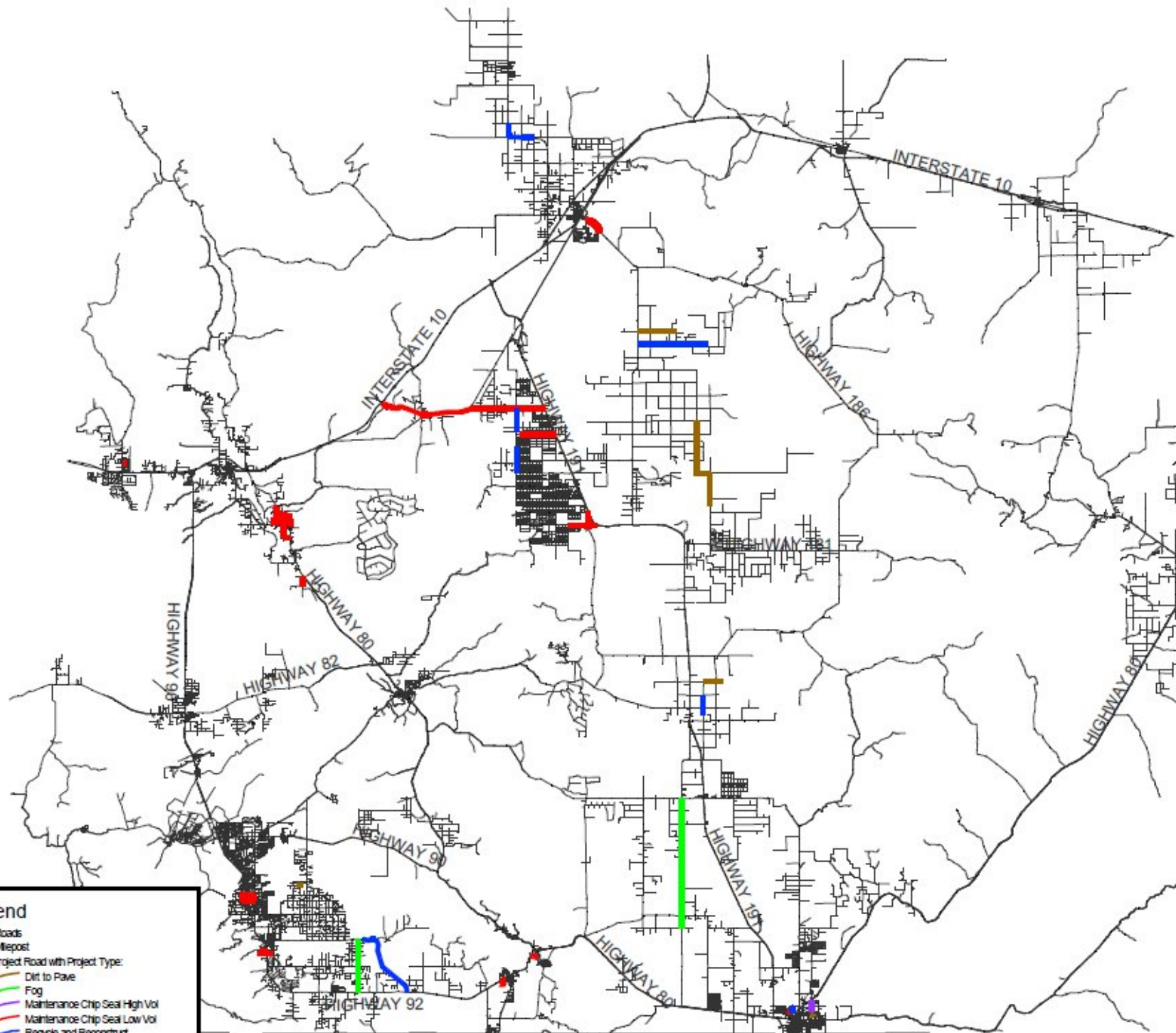


Public Programs...Personal Service



COCHISE COUNTY

This map is a product of the Cochise County GIS Information Technology Dept.



Legend

- Roads
- △ Milepost
- Active Project Road with Project Type:
 - Dirt to Pave
 - Fog
 - Maintenance Chip Seal High Vol
 - Maintenance Chip Seal Low Vol
 - Recycle and Reconstruct



COCHISE COUNTY BY DISTRICT

This map is a product of the
Cochise County GIS
Information Technology Dept.



Legend

BOG Districts:

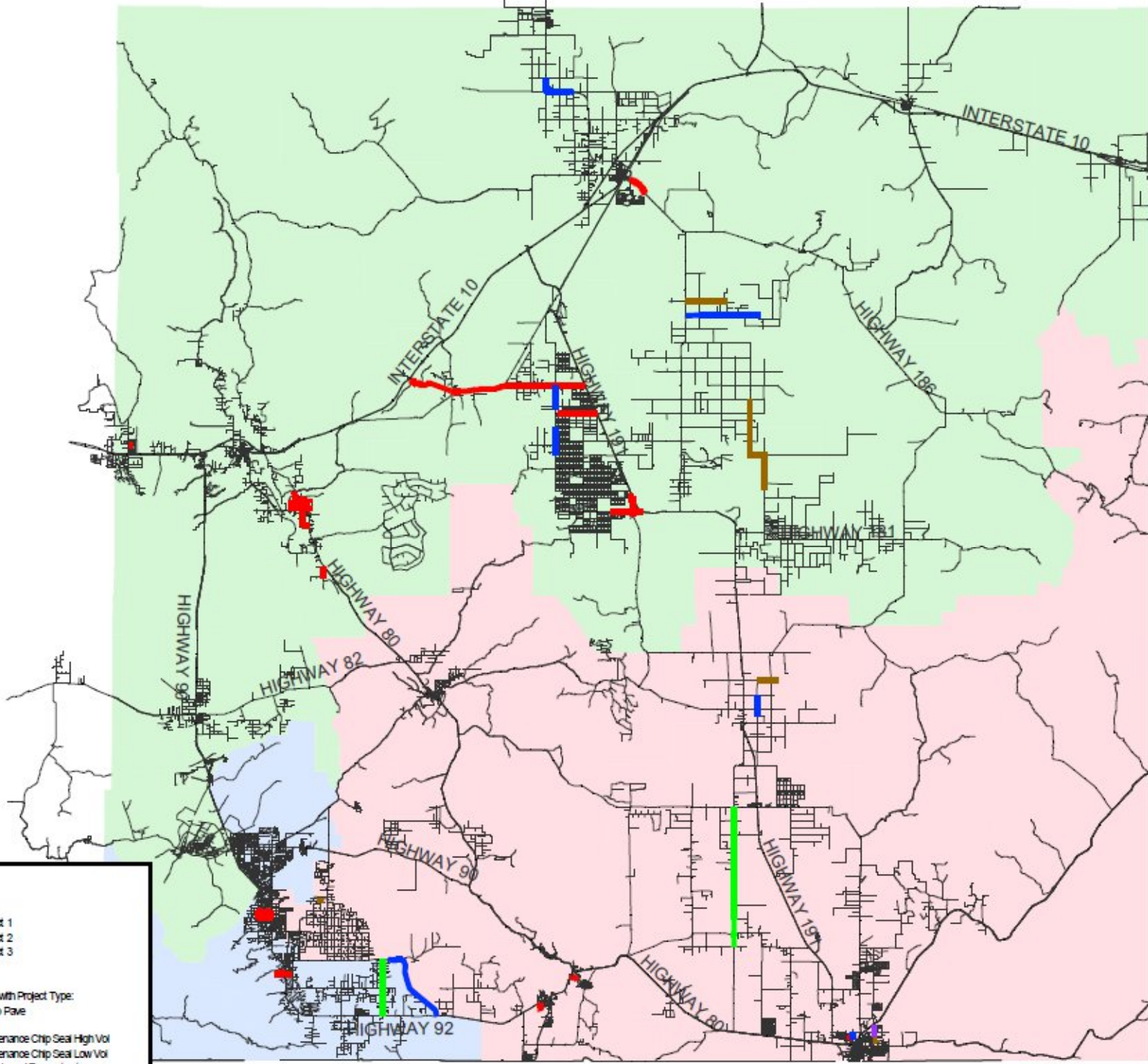
- District 1
- District 2
- District 3

Roads

Milepost

Active Project Road with Project Type:

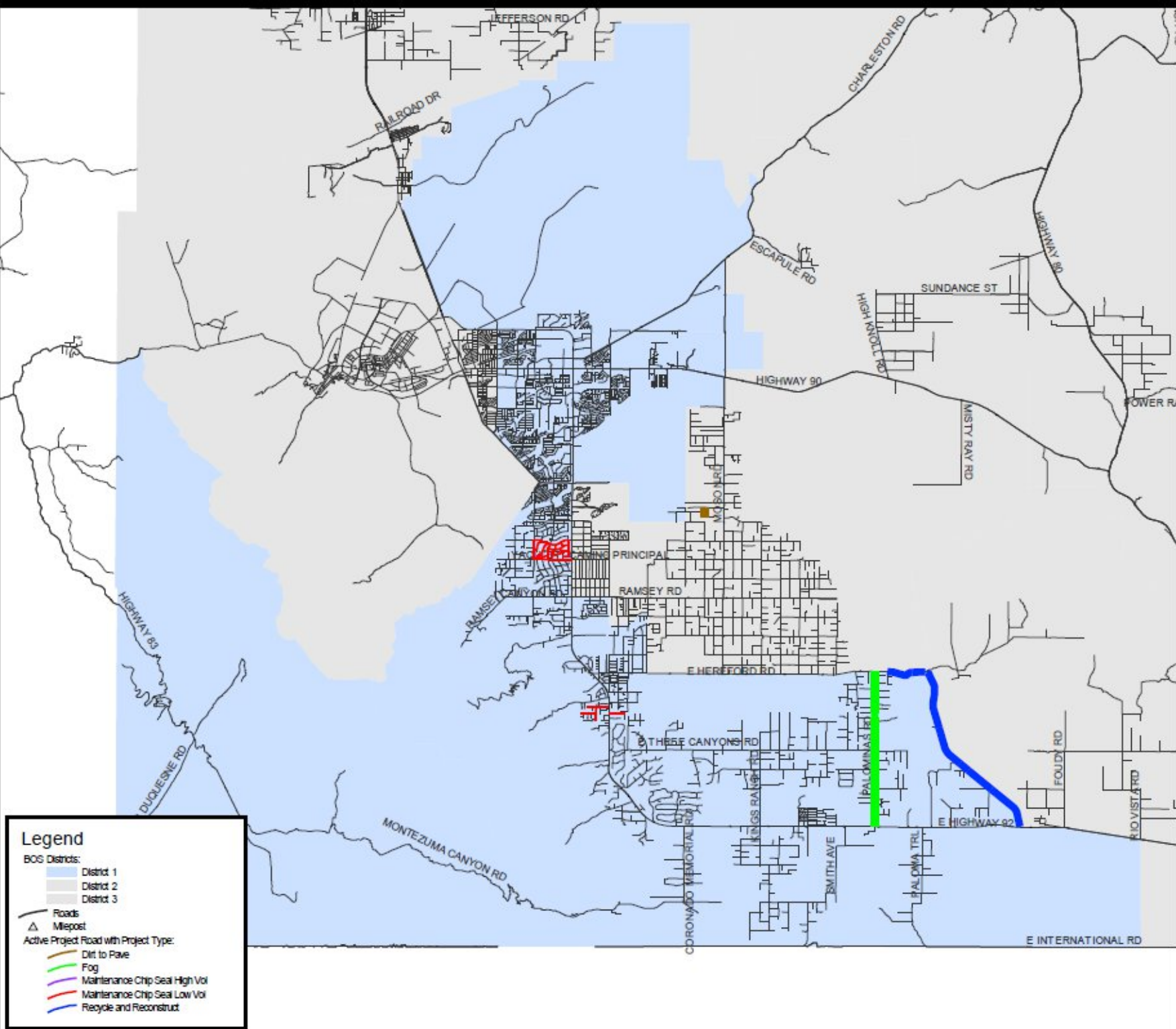
- Dirt to Pave
- Fog
- Maintenance Chip Seal High Vol
- Maintenance Chip Seal Low Vol
- Recycle and Reconstruct





BOS DISTRICT 1

This map is a product of the Cochise County GIS Information Technology Dept.



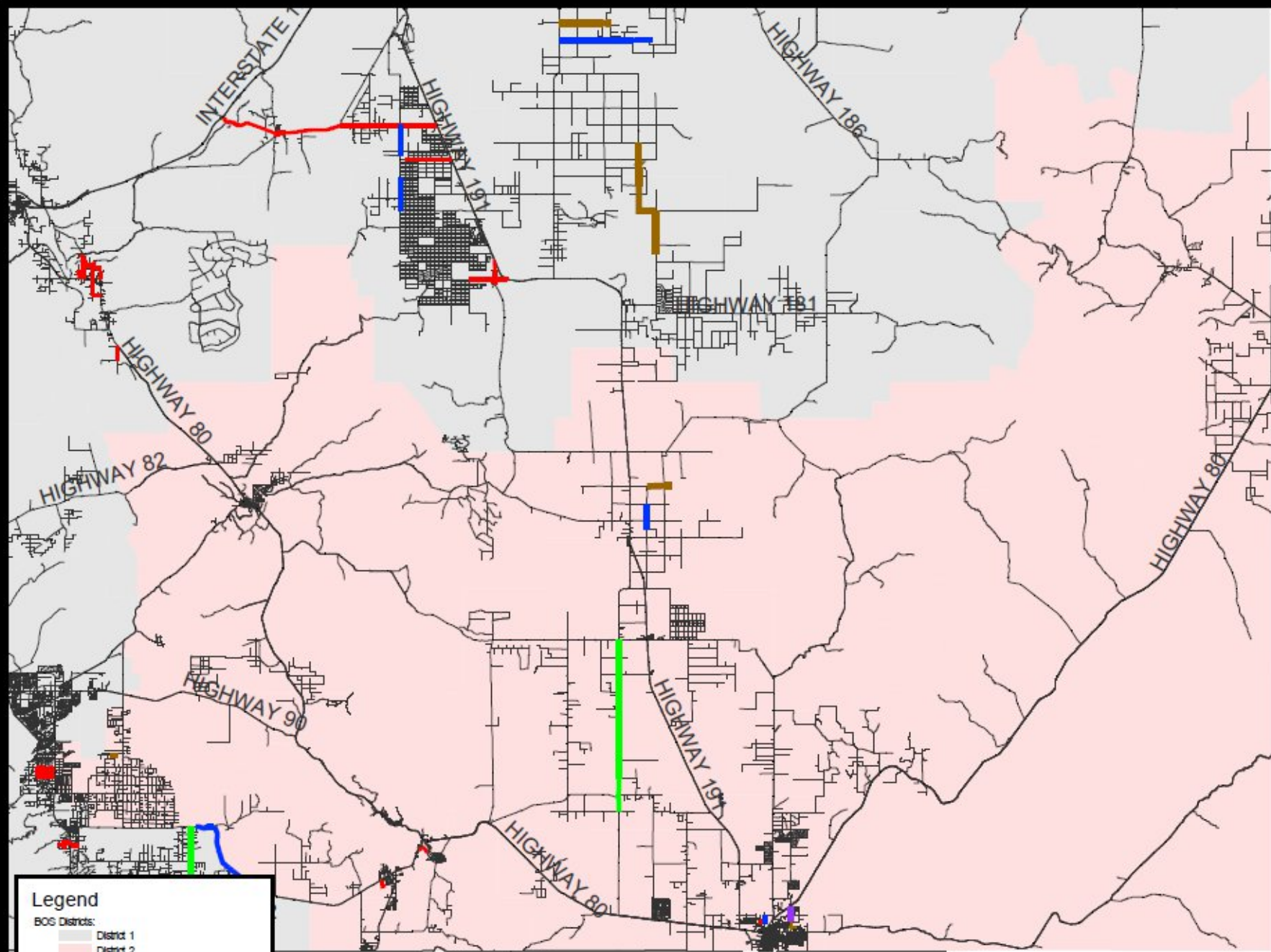
Legend

- BOS Districts:
 - District 1
 - District 2
 - District 3
- Roads
- Milepost
- Active Project Road with Project Type:
 - Dirt to Pave
 - Fog
 - Maintenance Chip Seal High Vol
 - Maintenance Chip Seal Low Vol
 - Recycle and Reconstruct



BOS DISTRICT 2

This map is a product of the Cochise County GIS Information Technology Dept.



Legend

BOS Districts:

- District 1
- District 2
- District 3

Roads

△ Milepost

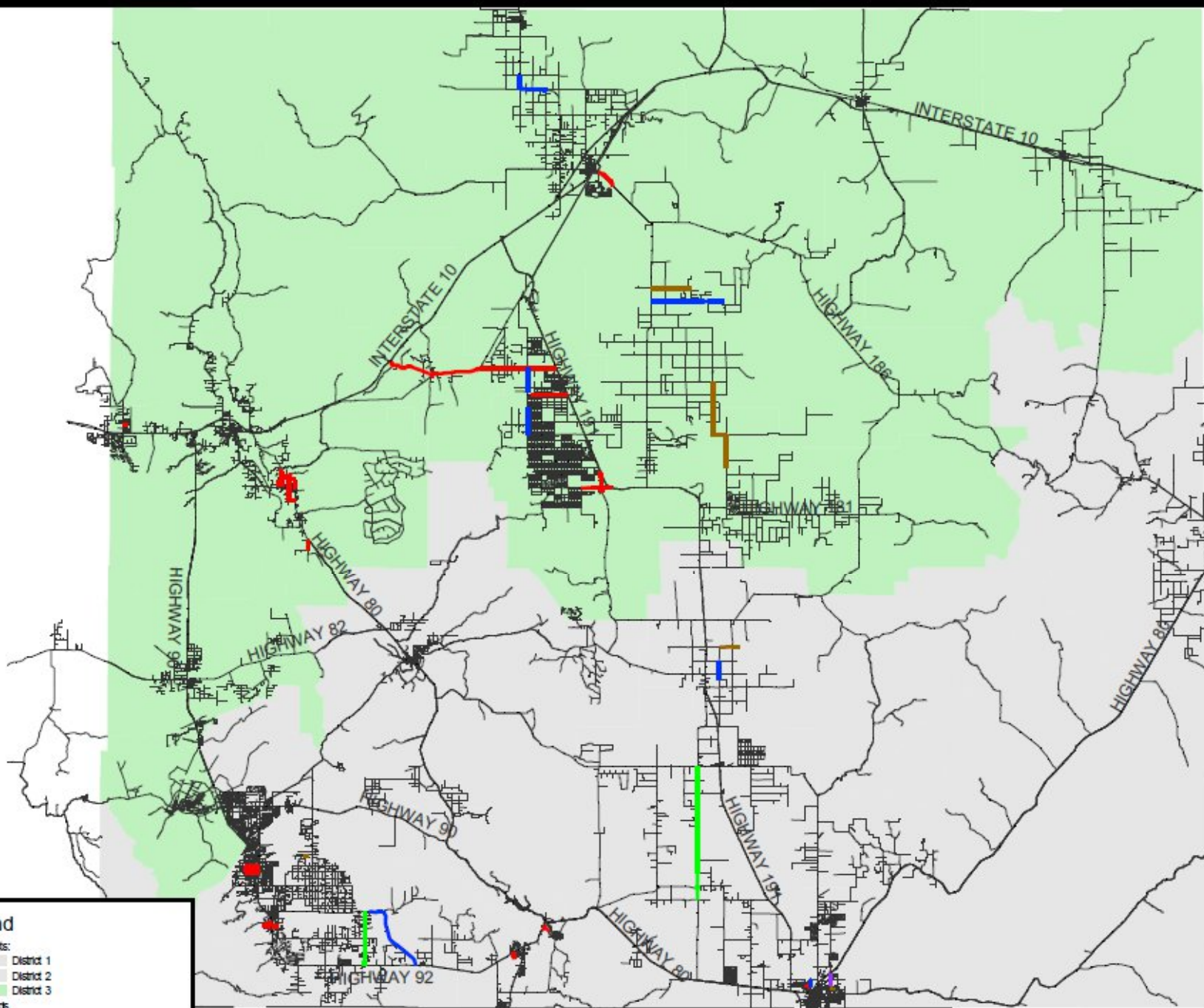
Active Project Road with Project Type:

- Dirt to Pave
- Fog
- Maintenance Chip Seal High Vol
- Maintenance Chip Seal Low Vol
- Recycle and Reconstruct



BOS DISTRICT 3

This map is a product of the Cochise County GIS Information Technology Dept.



Legend

BOS Districts:

- District 1
- District 2
- District 3

Roads

△ Milepost

Active Project Road with Project Type:

- Dirt to Pave
- Fog
- Maintenance Chip Seal High Vol
- Maintenance Chip Seal Low Vol
- Recycle and Reconstruct

COCHISE COUNTY

Project	RD #	Road Name	City	BOS District	BMP	EMP
FOG						
	166	Central Highway	Double Adobe	2	6	22.25
	745	Palominas Rd	Palominas	1	0	4
DIRT TO PAVE						
	71	Bell Ranch Rd	Kansas Set	3	3	5
	832	Robbs Rd	Kansas Set	3	1	4
	1267	Cougar Place	Douglas	2	0	1
		Victoria Court N	Douglas	2	0	0.1
	1032	Twentieth St	Douglas	2	0.13	0.48
		Arabian Dr	Hereford	2		
		S. Kings Ranch Rd	Palominas	1	**not shown on maps	
R&R						
	346	Ft Grant	Willcox	3	7.0	14.
	37	Arzberger	Willcox	3		
	983	Sulpher Springs St	Cochise	2	0	0772
	649	Mormon Rd	Elfrida	2	2.00	3.00
	432	Hereford Rd	Hereford	1	8	13.88
	204	Cochise Stronghold Rd	Cochise	3	1	6



COCHISE COUNTY

Project	RD #	Road Name	City	BOS District	BMP	EMP
CHIP SEAL H/V						
	1075	Washington Ave	Douglas	2	0	1
CHIP SEAL L/V						
	976	Stewart Rd	Mescal	3	0	0.90
	281	Stewart St	Willcox	3	0.57	1.57
	1357	Valley Vista Dr	Hereford	1	0	0.4
	1067	Vista Grande Rd	Hereford	1	0	0.55
	1103	Wickersham Rd	Hereford	1	0	0.403
	218	High Rd	Hereford	1	0	0.37
	902	School Terrace Rd	Bisbee	2	0	0.63
	1501	Maintenance Way	Bisbee	2	0	0.583
	432	Hereford Rd	Hereford	1		8
		Webb Rd	Elfrida	2		
	273	Dragoon Rd	Sunizona	3	0	12.88
	820	Richland Way	Cochise	3	0	3.02
	237	Curtis Flats Rd	St David	3	0	0.827
	390	Ghost Town Trl	Pearce	3	13	14.5



COCHISE COUNTY

Project	RD #	Road Name	City	BOS District	BMP	EMP
CHIP SEAL L/V						
	4019	Huachuca Mountain Sub	Sierra Vista			7.01
		Arapaho Ct		1		
		Arapaho Ln		1		
		Calle Encina		1		
		Cherokee Ave		1		
		Choctaw Dr		1		
		Cree Ave		1		
		Equestrian Dr		1		
		Fox Ln		1		
		Hopi Ln		1		
		Navaho St		1		
		Ojibwa Ct		1		
		Ojibwa St		1		
		Papago Tr		1		
		Pima St		1		
		Ponca Ln		1		
		Pueblo Ave		1		
		Sauk Ct		1		
		Shoshoni Ave		1		
		Yaqui St		1		
		Yuma Ln		1		



COCHISE COUNTY

Project	RD #	Road Name	City	BOS District	BMP	EMP
CHIP SEAL L/V						
	3013	Pearce Townsite	Pearce			
		Pearce Rd		3		
		6th St		3		
		4th St		3		
		Spruce St		3		
		School Rd		3		
	3099	St David Townsite	St David			6
		McRea Ln		3		
		Sibyl Rd		3		
		Merrill Dr		3		
		Corral Dr		3		
		Branding Iron Dr		3		
		Merrill Ln		3		
		Pederson Dr		3		
		Golden Bell		3		
		Lee St		3		
		Stronghold Canyon Rd		3		

