

Cochise County Hydrological Monitoring 2020



**US Geologic Survey (USGS) - stream gages and monitoring wells, shared-cost agreement
\$77,225 per year**

**CCRN Monitoring (JE Fuller and GSA) - Palominas Recharge, Ephemeral Streamflow and Groundwater Monitoring
\$130,592 per year**

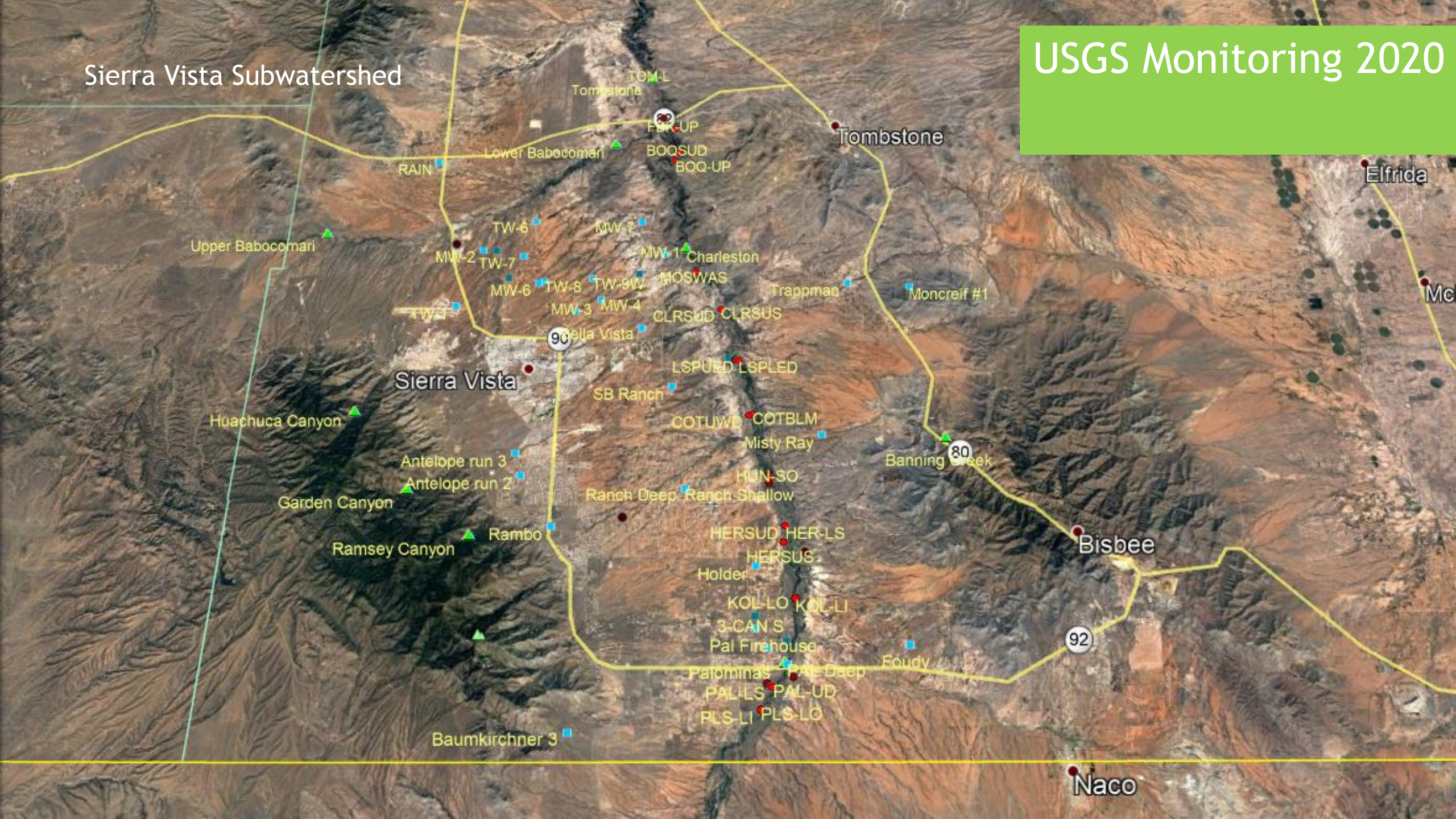
**Flowtography Monitoring (SRP) - Streamflow Monitoring
\$26,550 Year One of Two**

**ALERT (JE Fuller and County Engineering and Natural Resources) - Countywide Precipitation Gages for National Weather Service
\$69,836 for installation of new gauges and maintenance of old ones**



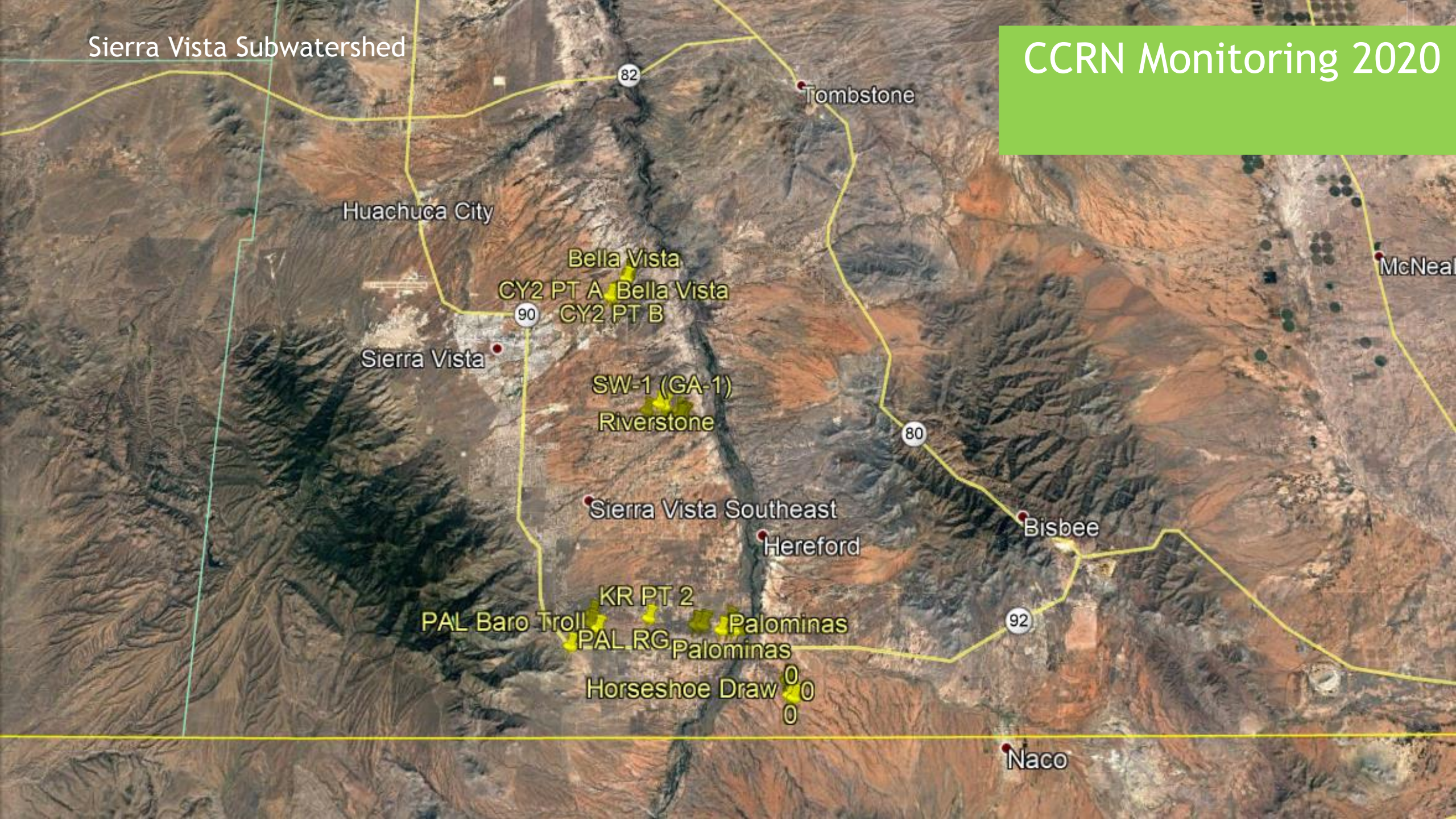
Sierra Vista Subwatershed

USGS Monitoring 2020

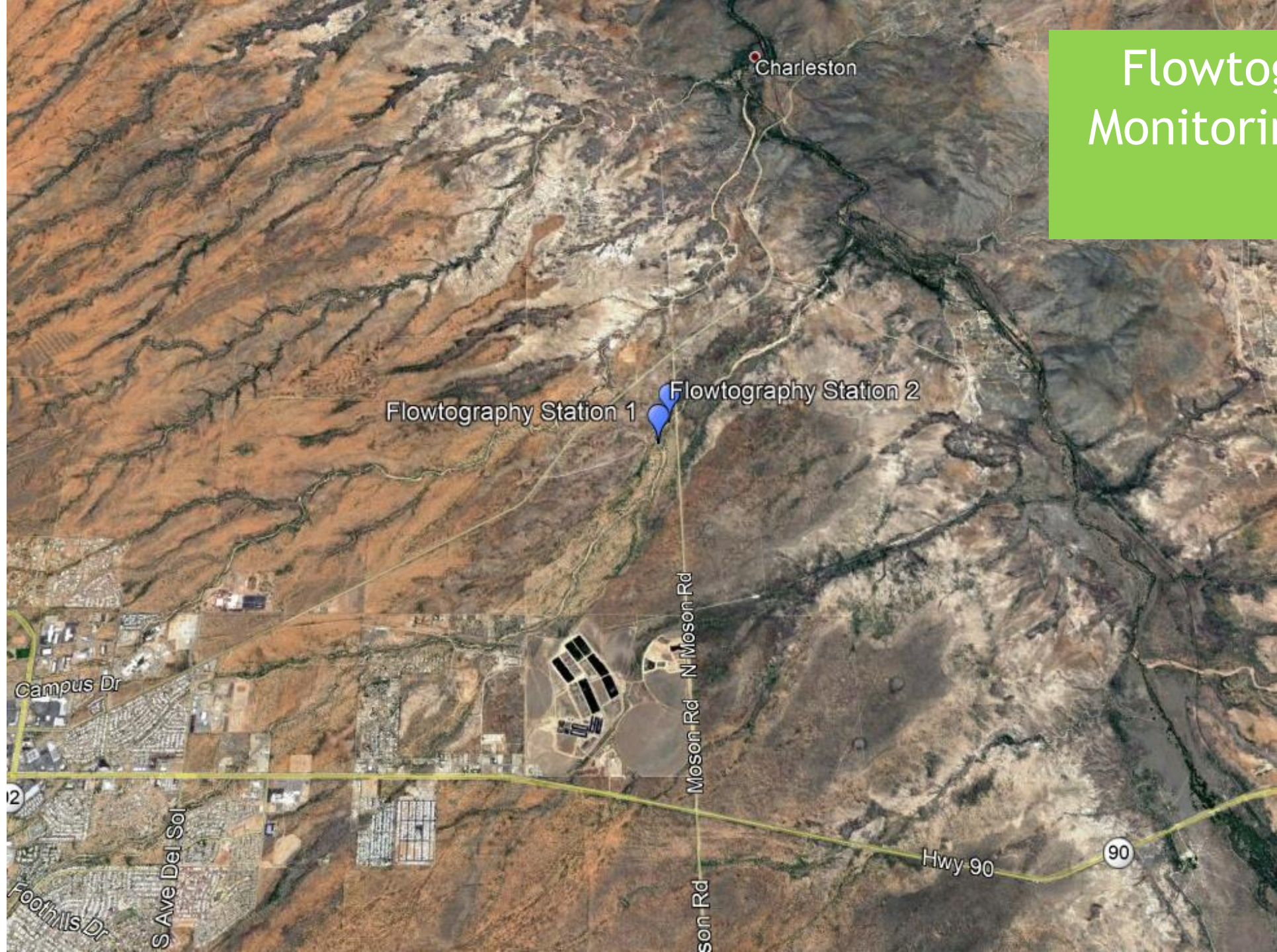


Sierra Vista Subwatershed

CCRN Monitoring 2020



Flowtography Monitoring (SRP)



ALERT Precipitation Monitoring

