

**COCHISE COUNTY**

# **Redistricting Special Meeting**

March 8, 2022



***Public Programs...Personal Service***

# Review of Redistricting Process

## Fall 2021

- ✓ Sept 17, Oct 1, Oct 15 –RAC meetings
- ✓ Nov 4, 8, 16 – Public Hearings
- ✓ Nov 30 – BOS vote to approve final maps
- ✓ Dec 14 – BOS approves Resolutions



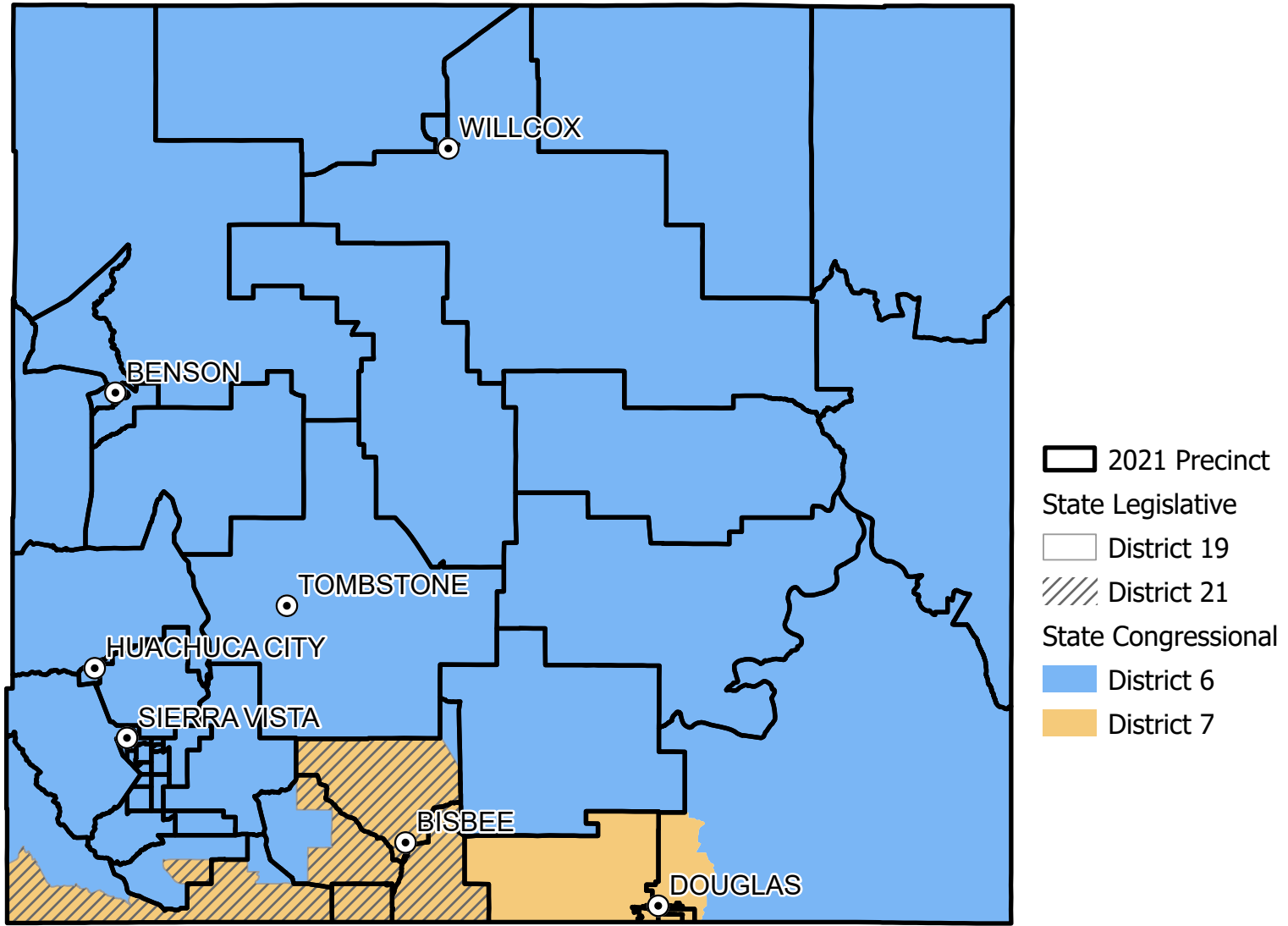
# Review of Redistricting Process

2022

- ✓ Jan 18 & 22 – IRC approved final Congressional and Legislative district boundaries.
- ✓ Today – BOS Resolutions to adjust election precincts, College district and JP precinct boundaries to comply with ARS § 16-411



# State Legislative and Congressional Districts and the impact on Election Precincts



# Election Precinct Boundaries

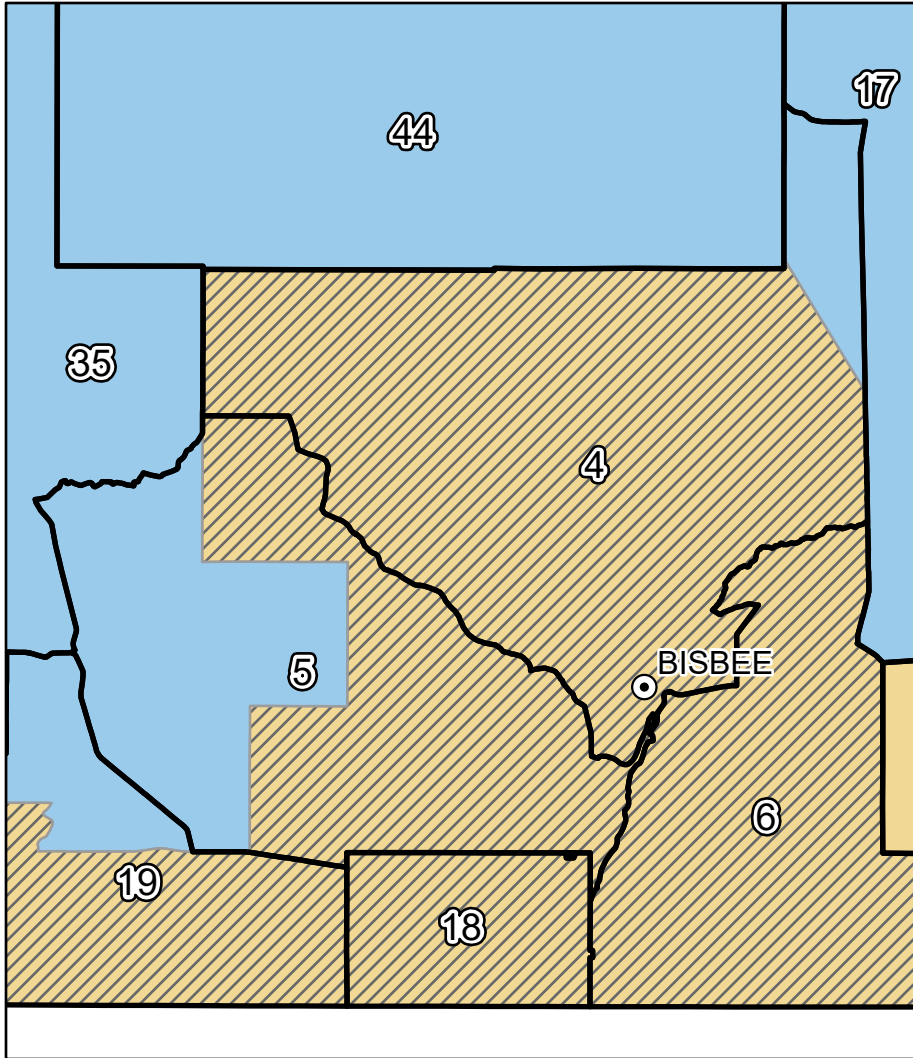
- Increased from 49 to 55 precincts

Precinct Number	Precinct Name	Number of Registered Voters	Census 2020 Population
50	DO GRAND	130	166
51	BI SACRAMENTO	78	90
52	THREE CANYONS	545	522
53	GREENBUSH	294	389
54	PARKER	15	62
55	MONTEZUMA	0	0

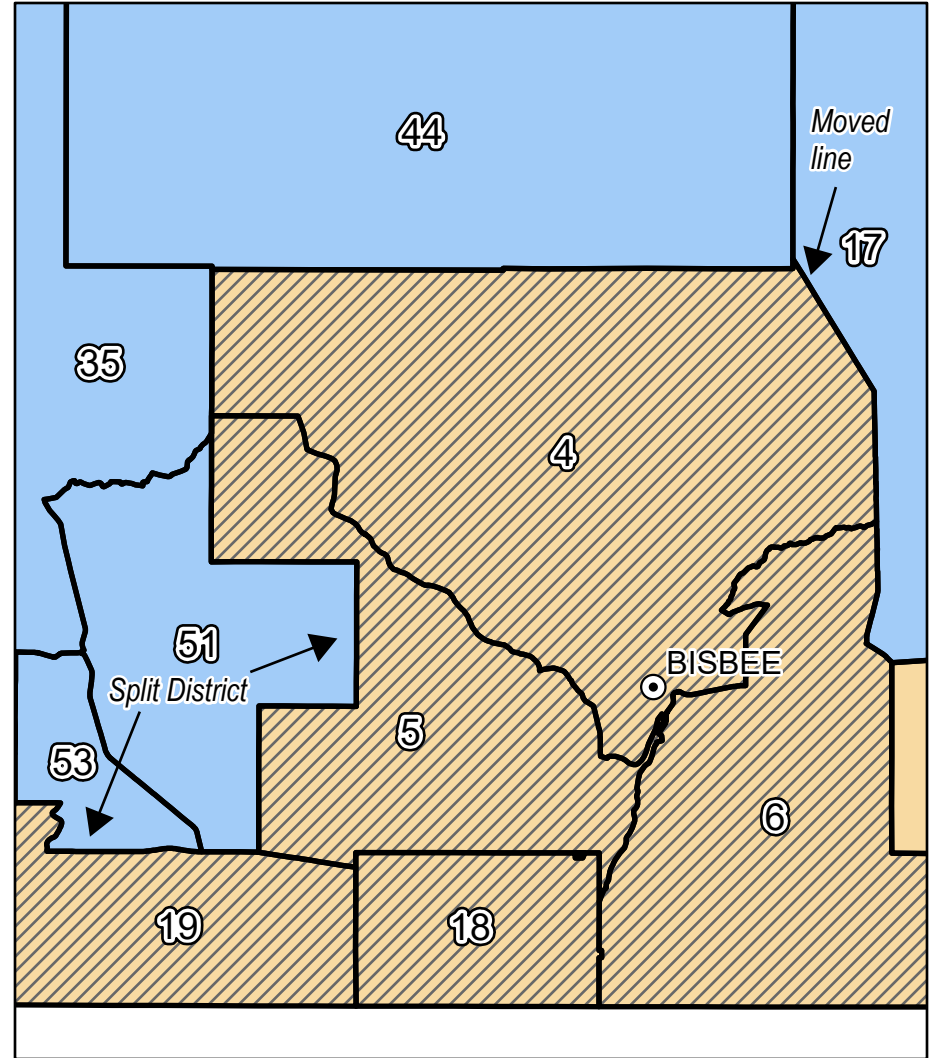


# View centered on Precincts 4 and 5

## Before



## After



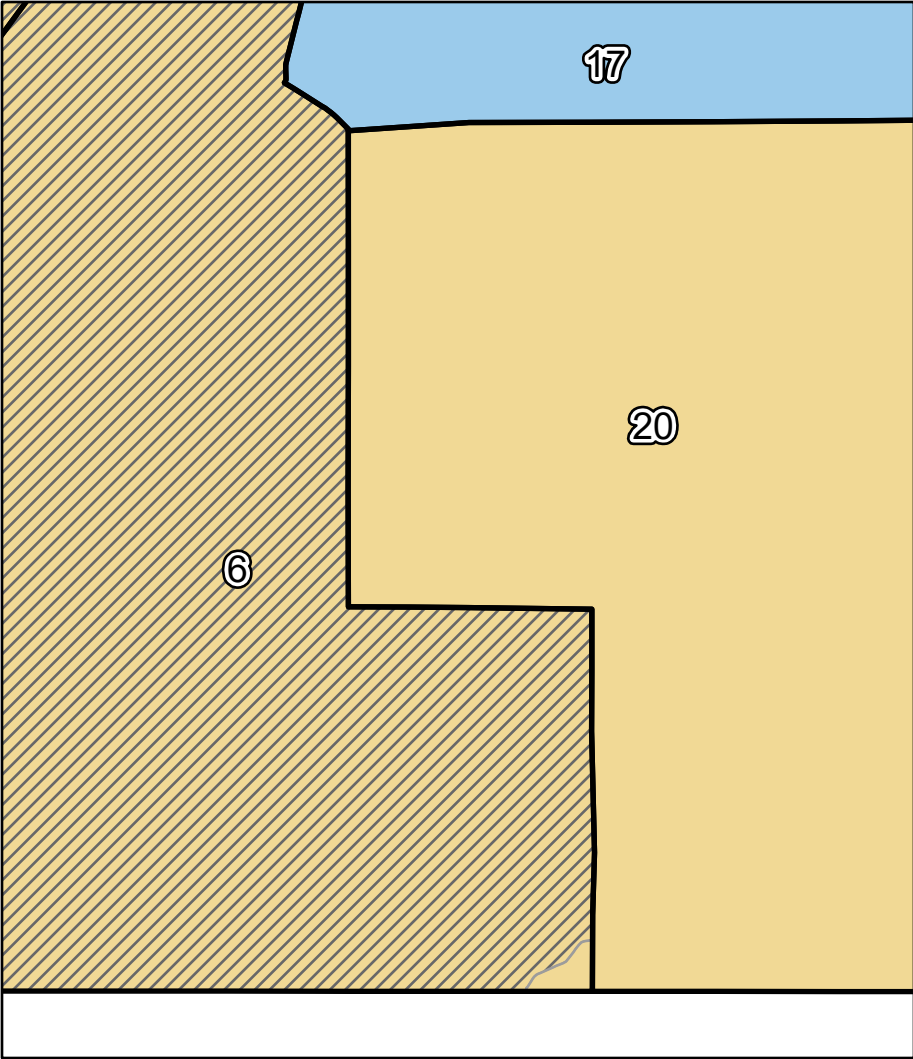
State Legislative  
□ District 19  
/// District 21

State Congressional  
■ District 6  
■ District 7

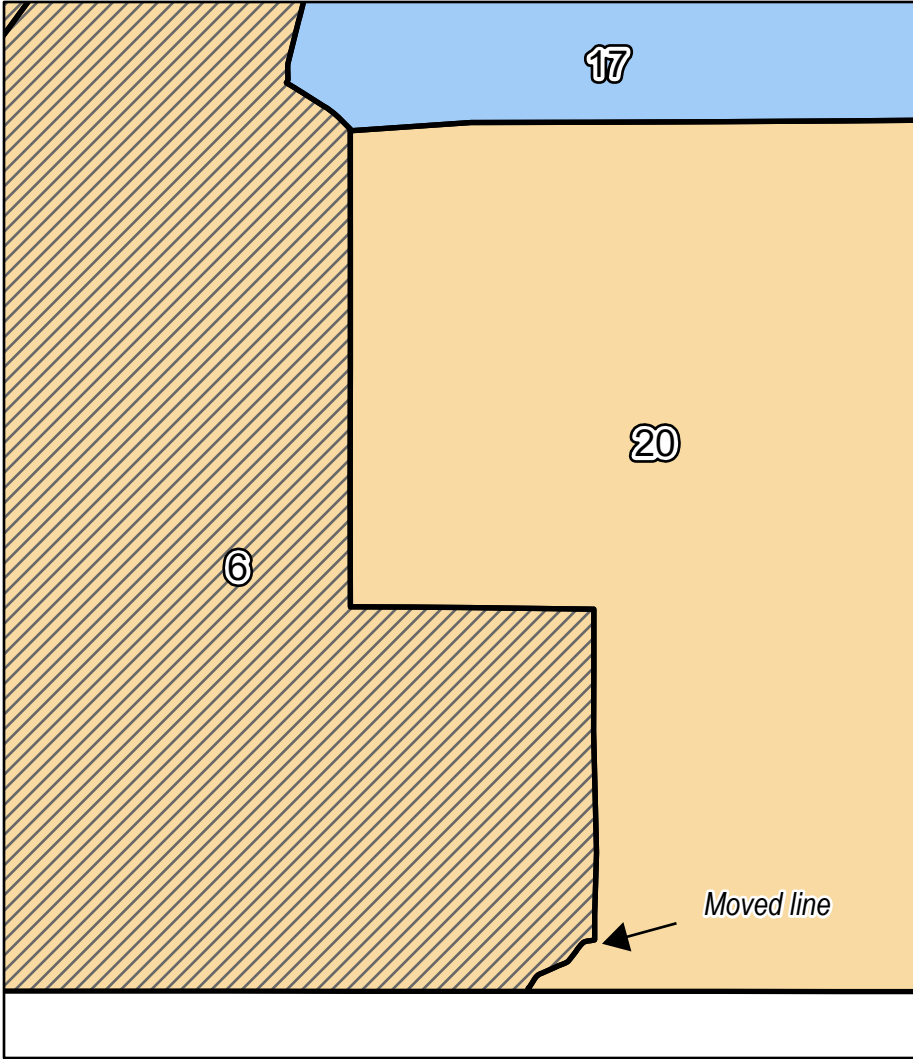
▭ Precinct

# View centered on the line between Precincts 6 and 20

Before



After



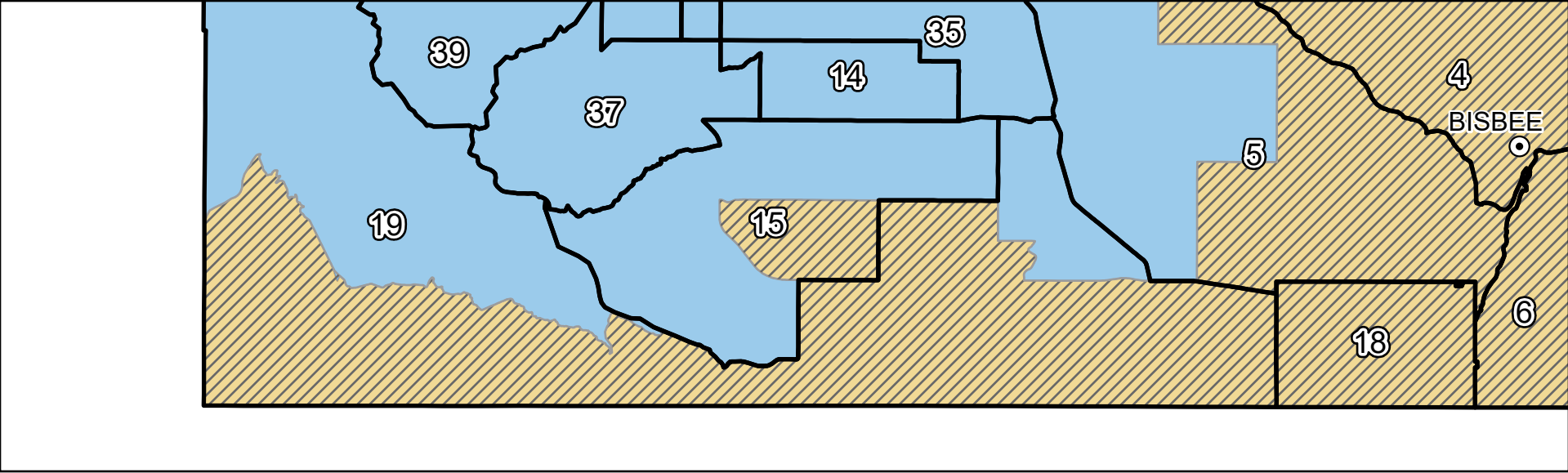
State Legislative  
□ District 19  
/// District 21

State Congressional  
■ District 6  
■ District 7

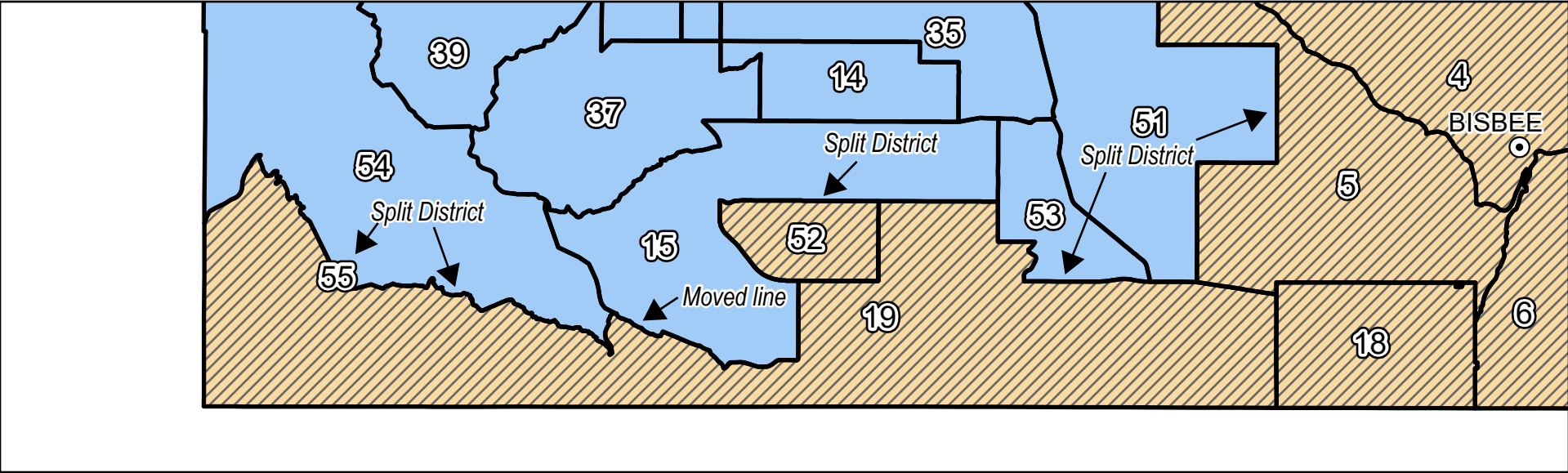
▭ Precinct

# View centered on Precincts 19 and 15

Before



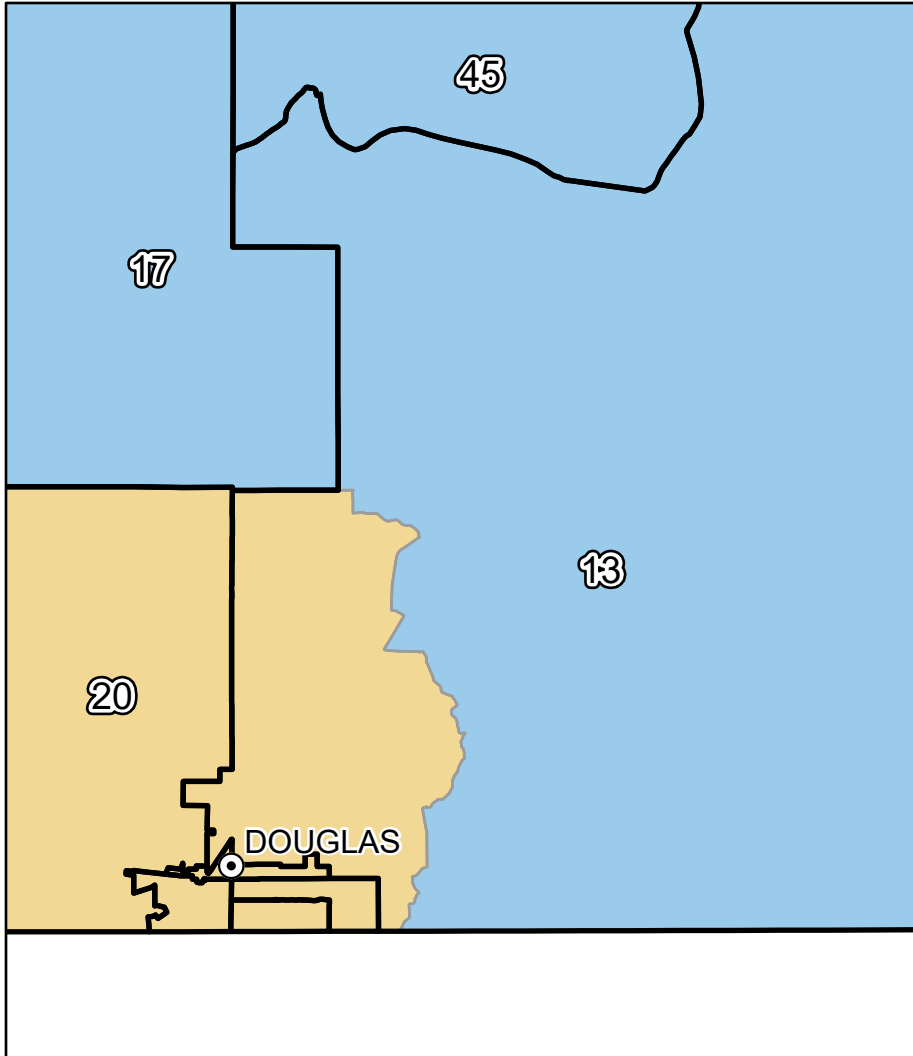
After



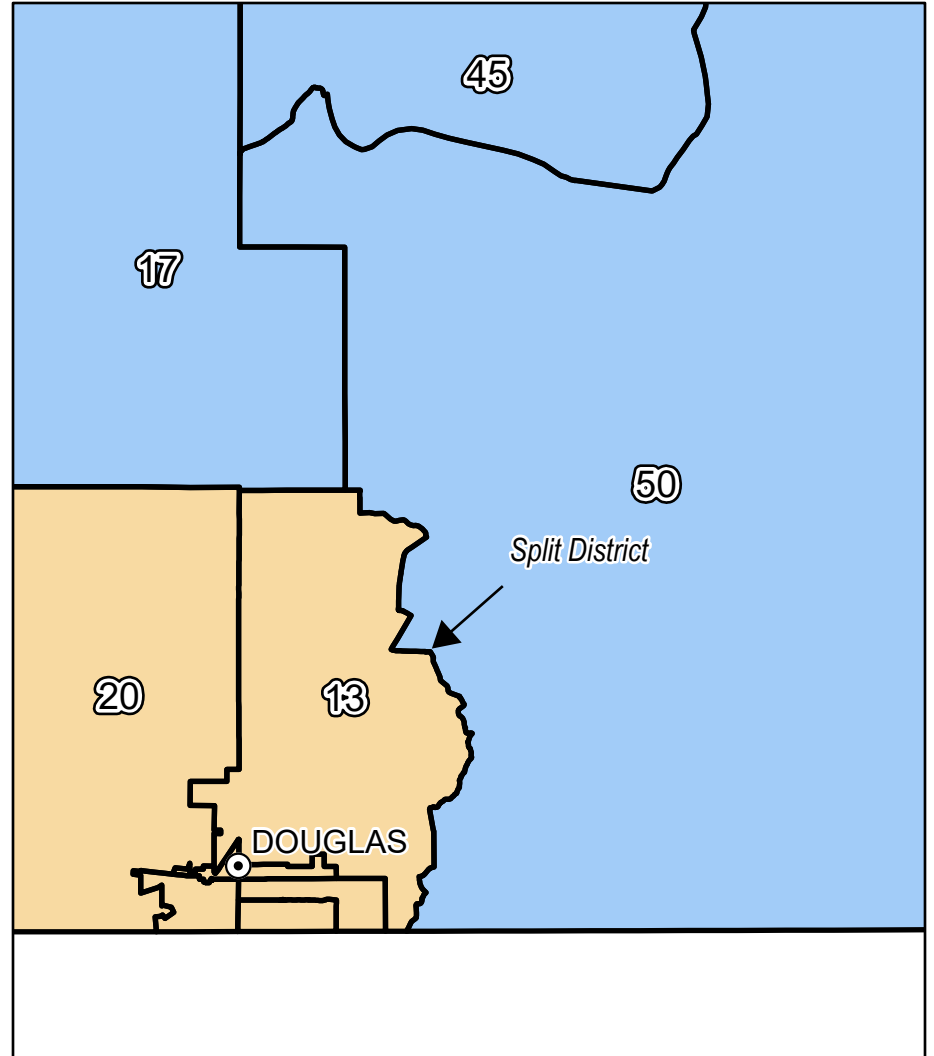
State Legislative	State Congressional	▭ Precinct
□ District 19	■ District 6	
▨ District 21	■ District 7	

# View centered on Precinct 13

Before



After



State Congressional

■ District 6

■ District 7

▬ Precinct

## Election Precinct Boundaries

- Motion: *Adopt Resolution 22-03 establishing the elections precincts for Cochise County and defining their boundaries, effective March 8, 2022.*



## BOS Districts and Precincts

- No change to BOS district boundaries
- Precinct list attached to Resolution reflects additional six precincts
- Motion: *Adopt Resolution 22-04 defining the boundaries of the Cochise County Supervisorial Districts, effective March 8, 2022.*



## Community College District

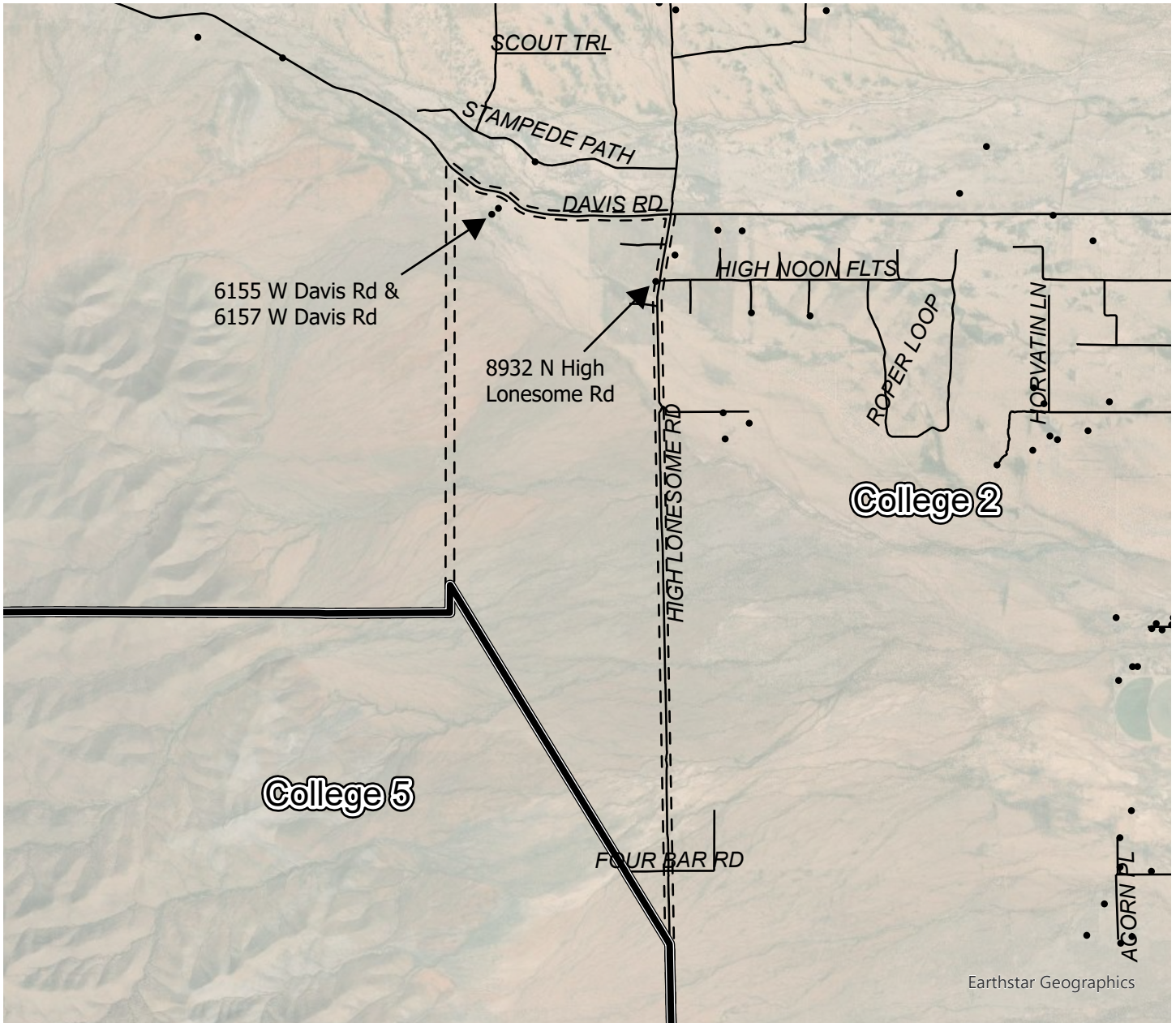
- Recommend minor changes to District 5 and District 2 fit the boundary lines drawn by IRC.




# 2022 Changes in Cochise County Community College representative boundaries to match changes in Arizona Congressional and Legislative districts

## Map 1 - Intersection of High Lonesome Road and Davis Road area

3 Address points & 4 Registered voters in the impacted area



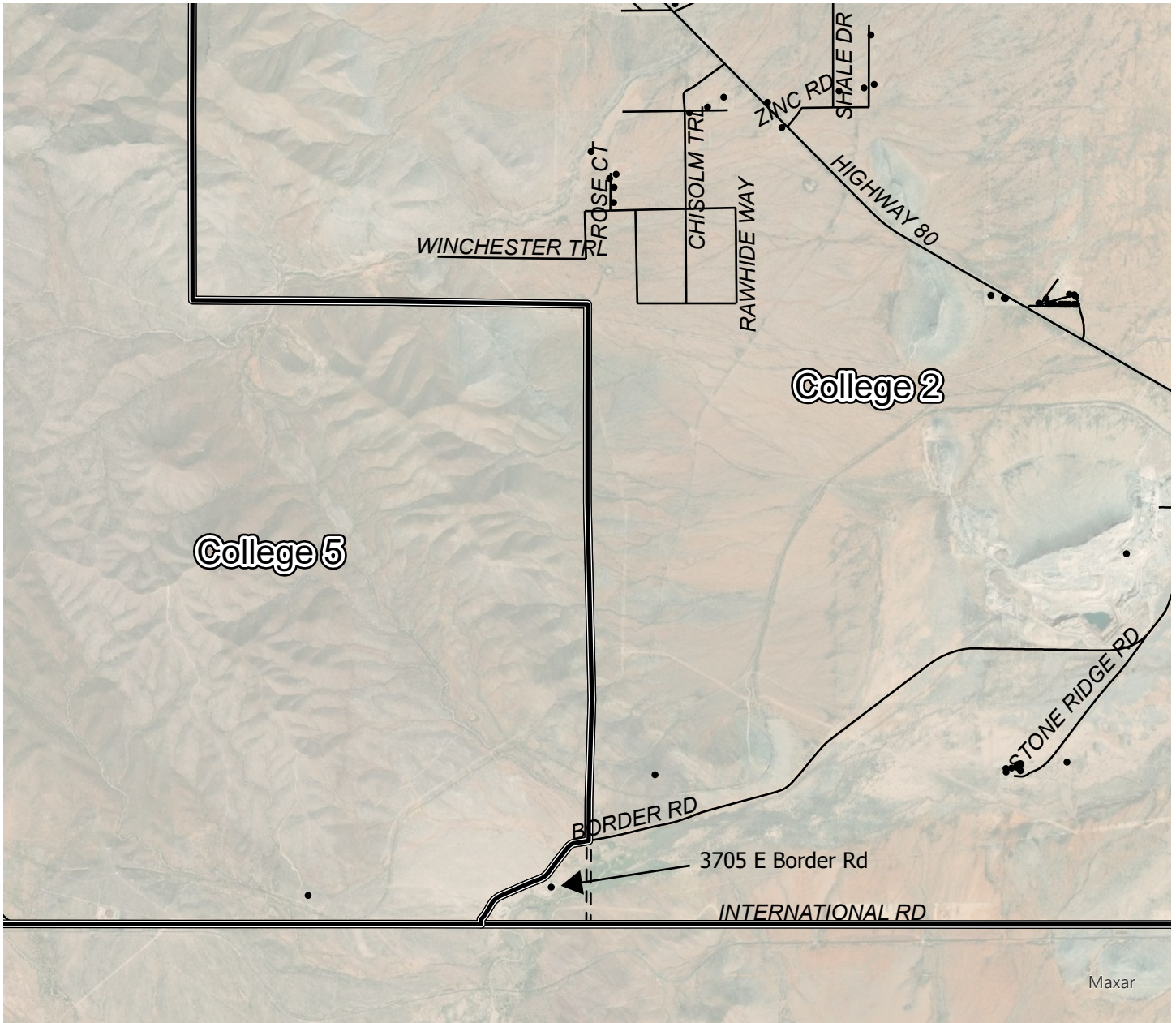
- Address
- College District New
- - - College District Old
- Road



2022 Changes in Cochise County Community College representative boundaries to match changes in Arizona Congressional and Legislative districts

Map 2 - Border Road area southeast of Bisbee

1 Address point & 0 Registered voters in the impacted area



- Address
- ▬ College District New
- ▬▬ : College District Old
- Road

0 0.5 1 Miles



## Community College District

- Motion: *Adopt Resolution 22-05 establishing precincts for the Cochise County Community College and defining their boundaries, effective March 8, 2022.*



## Justice of the Peace Districts

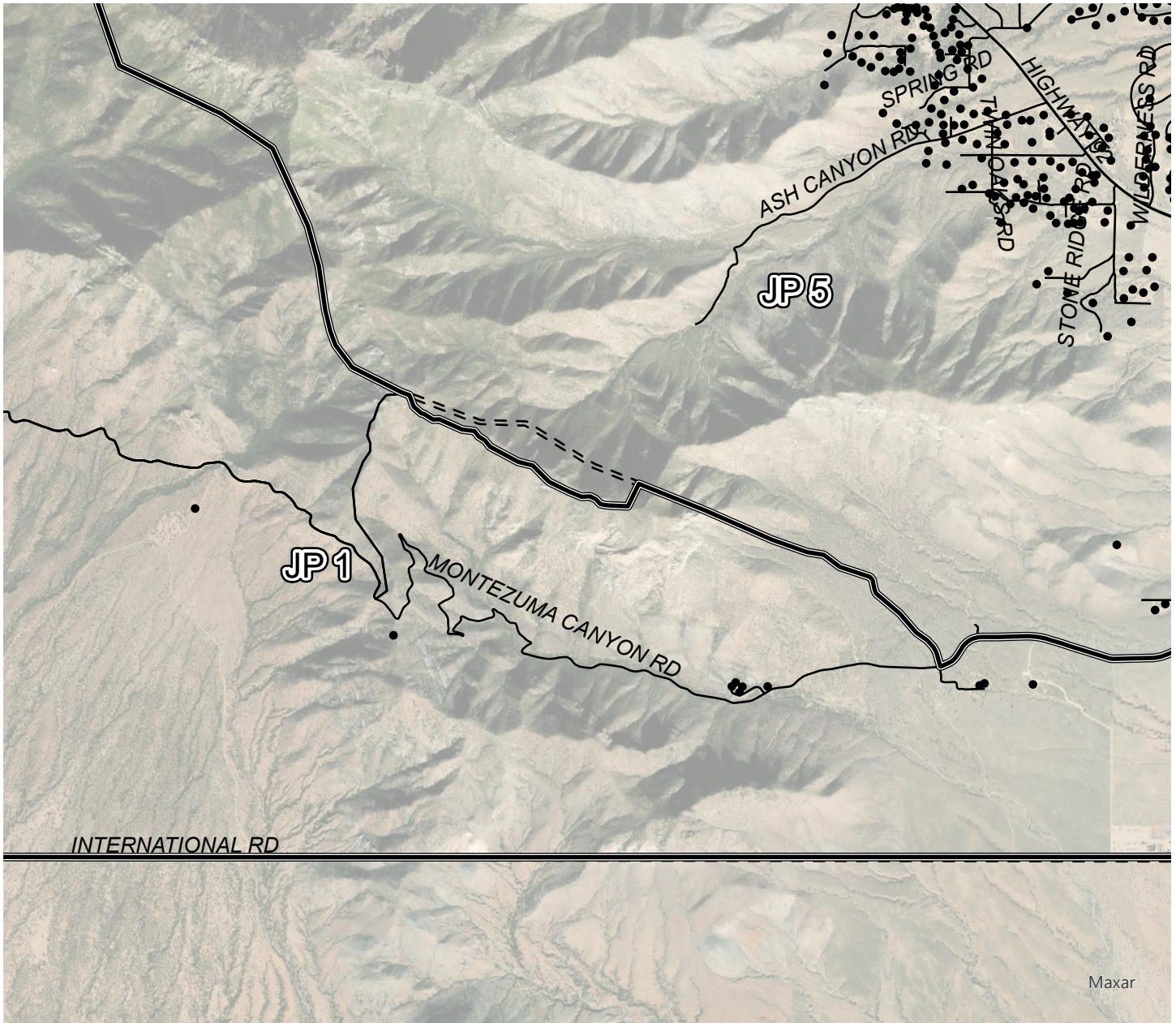
- Recommend changes between JP5/ JP1 and JP1 /JP 2 to fit the boundary lines drawn by IRC.




2022 Changes in Cochise County Justice of the Peace boundaries to match changes in Arizona Congressional and Legislative districts

Map 1 - Montezuma Canyon area south of Sierra Vista

0 Address points & 0 Registered voters in the impacted area



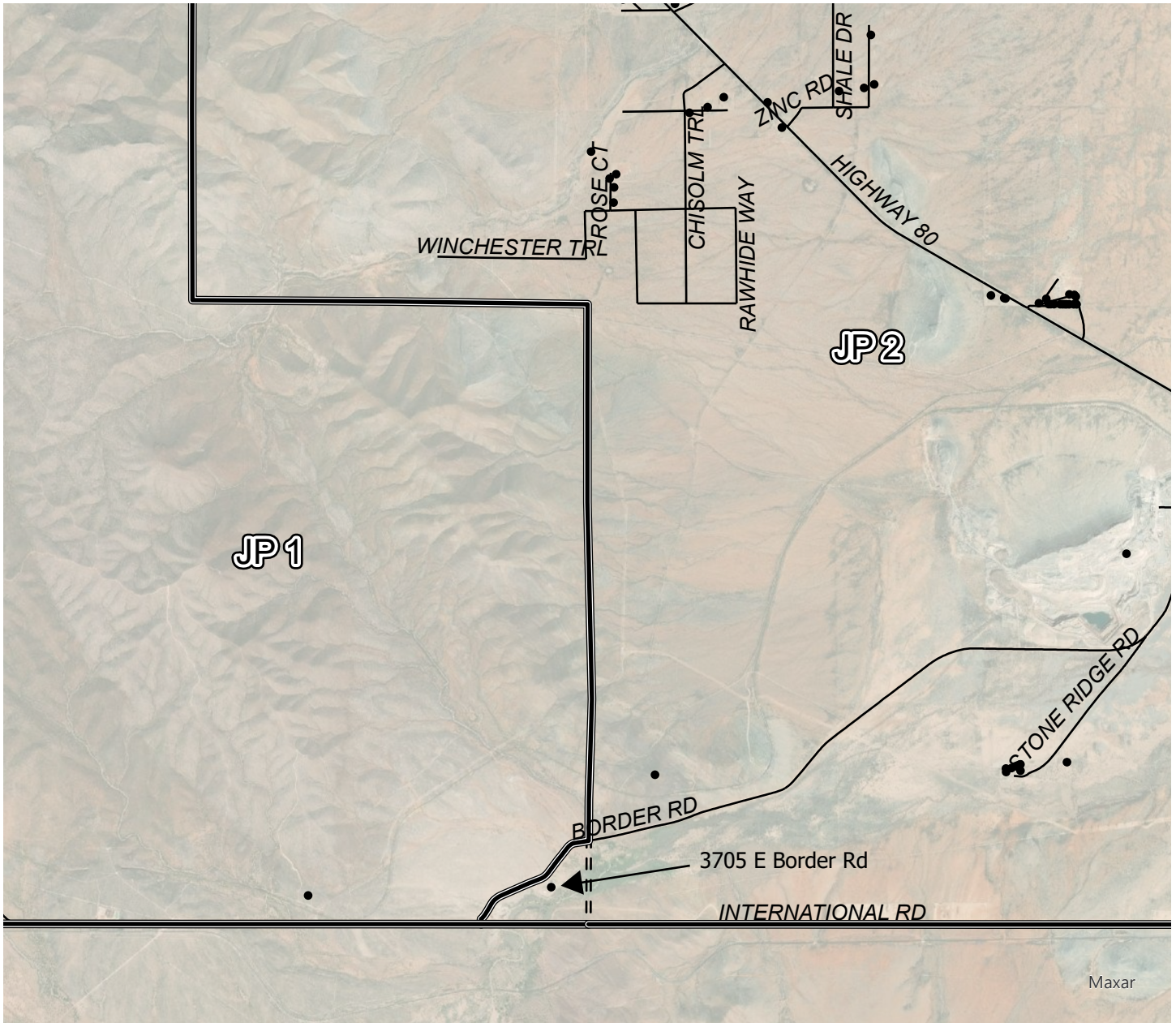
- Address
- ▬ JP District New
- - - JP District Old
- Road



2022 Changes in Cochise County Justice of the Peace boundaries to match changes in Arizona Congressional and Legislative districts

Map 2 - Border Road area southeast of Bisbee

1 Address point & 0 Registered voters in the impacted area



- Address
- ▬ JP District New
- ▬▬ JP District Old
- Road

0 0.5 1 Miles



## Justice of the Peace Districts

- Motion: *Adopt Resolution 22-06 defining the Cochise County Justice of the Peace Precinct boundaries, effective March 8, 2022.*

