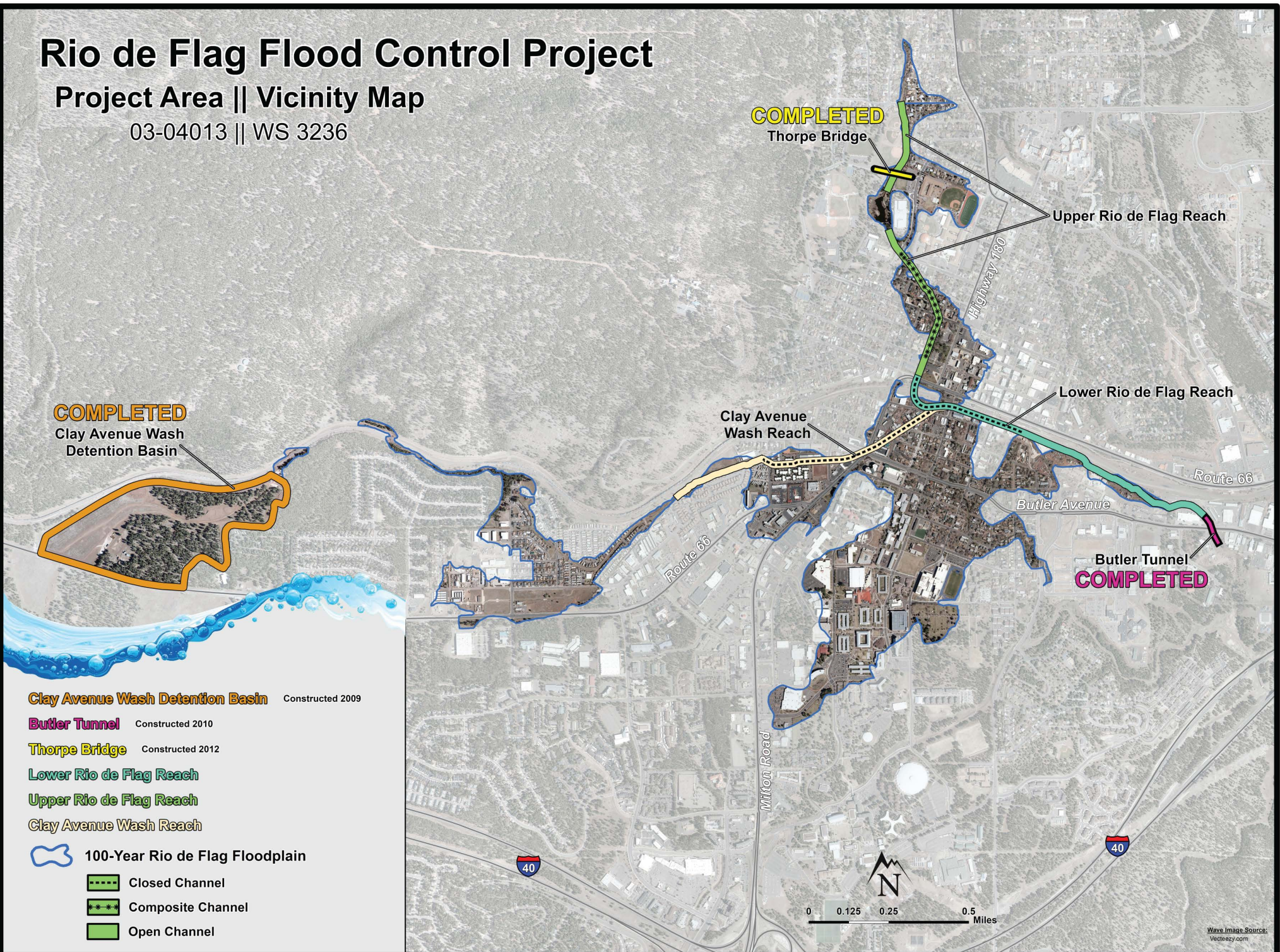


Rio de Flag Flood Control Project

Project Area || Vicinity Map

03-04013 || WS 3236



Clay Avenue Wash Detention Basin Constructed 2009

Butler Tunnel Constructed 2010


Thorpe Bridge Constructed 2012

Lower Rio de Flag Reach


Upper Rio de Flag Reach

Clay Avenue Wash Reach

 100-Year Rio de Flag Floodplain

 Closed Channel

 Composite Channel

 Open Channel

