Preliminary Condominium Plat
of
Flagstaff Lofts

Situated in Section 16, Township 21 North, Range 7 East, Gila and Salt River Meridian, City of Flagstaff, Coconino County, Arizona.

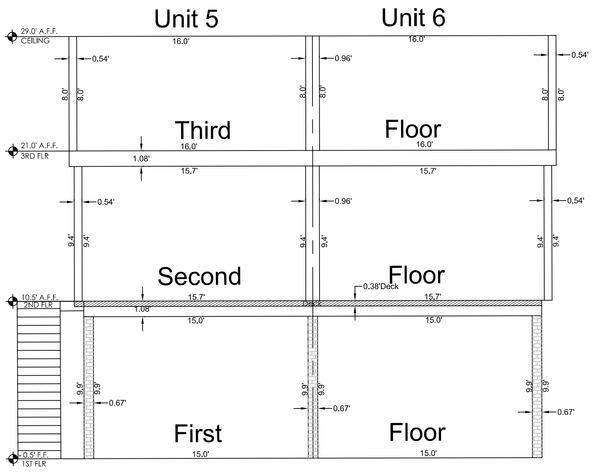

Section A-A

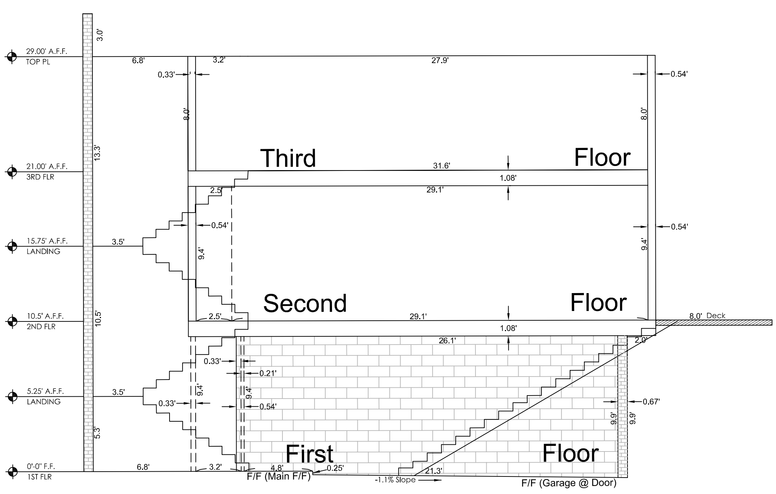

Section B-B

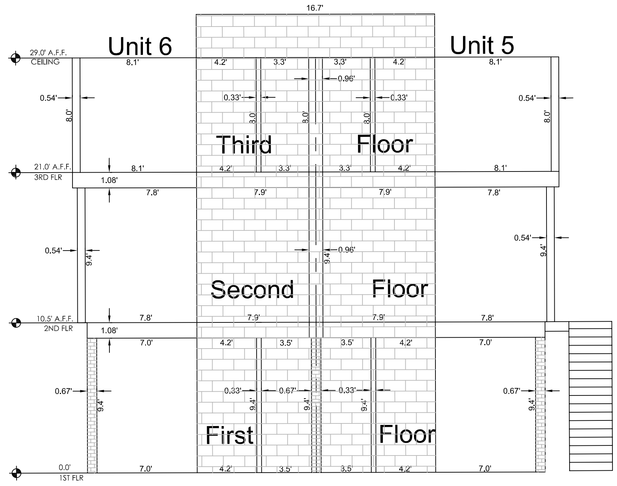

Section C-C

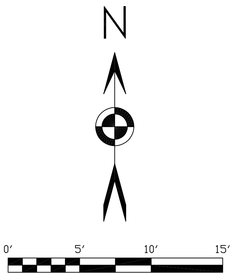

CERTIFICATION:

This is to certify that the survey on which this plat is based was performed directly under my supervision during August and September of 2018, and is true and correct to the best of my knowledge.

REGISTERED LAND SURVEYOR CERTIFICATE NO. 30364 MICHAEL J. STARK Date Signed 3-4-19 ARIZONA, U.S.A. Expires 9-30-20

Revisions: City of Flagstaff Comments, 12-7-18, M.J.S.
City of Flagstaff Comments, 1-9-19, M.J.S.
City of Flagstaff Comments, 2-6-19, M.J.S.
City of Flagstaff Comments, 3-4-19, M.J.S.

Northland Exploration Surveys, Inc.
528 West Aspen Avenue, Flagstaff, Arizona 86001 (928) 774-5058 FAX (928) 774-3089

SCALE: 1" = 5.0'	Preliminary Condominium Plat of **Flagstaff Lofts**	SHEET 7 OF 12
SURVEYOR: EAW MBH JFW MJS		
DRAWN: M. J. Stark		
CHECKED: K. A. Krenke	Situated in Section 16, Township 21 North, Range 7 Ease, Gila and Salt River Meridian, City of Flagstaff, Coconino County, Arizona.	JOB NO. 18-067
DATE: March 4, 2019		