

RESOLUTION NO. 2070

A RESOLUTION OF THE CITY COUNCIL OF THE CITY OF FLAGSTAFF, ARIZONA, AUTHORIZING THE ESTABLISHMENT OF A METROPOLITAN PLANNING ORGANIZATION AS PROVIDED FOR IN THE PROVISIONS OF 23 UNITED STATES CODE (USC) 134 AND 49 USC 5303.

WHEREAS, the Flagstaff area has been designated as an urbanized area as a result of the 1995 Mid-Decennial Census; and

WHEREAS, in order to receive and use both the Federal Highway Administration and Federal Transit Administration funds as provided for in the provisions of 23 USC 134 and 49 USC 5303 within the urbanized area, certain organizational arrangements and planning requirements must be undertaken;

NOW, THEREFORE, BE IT RESOLVED BY THE COUNCIL OF THE CITY OF FLAGSTAFF AS FOLLOWS:

SECTION 1: The City Council authorizes the establishment of a Metropolitan Planning Organization.

SECTION 2: The City Council authorizes City of Flagstaff participation in the formation of the Metropolitan Planning Organization.

SECTION 3: To promote both continuity and participation in the long range planning, the area included in the Metropolitan Planning Organization will be designated as shown on Exhibit "A" and "A-1".


SECTION 4: The Metropolitan Planning Organization shall be administered by a board composed of representatives of the City of Flagstaff, Coconino County, and the Arizona Department of Transportation (ADOT) (the Board).

SECTION 5: Each representative organization of the Board shall have the following assigned number of votes:

City of Flagstaff	3
Coconino County	2
ADOT	1


SECTION 6: This Resolution shall take effect and become operative from and after its passage by the City Council and signature of the Mayor.

PASSED AND ADOPTED by the Council and approved by the Mayor of the City of Flagstaff, this 21st day of May, 1996.




MAYOR

ATTEST:



CITY CLERK

APPROVED AS TO FORM:



CITY ATTORNEY

CERTIFICATION

I, LINDA BUTLER, City Clerk of the City of Flagstaff, Arizona, do hereby certify that the foregoing is a full, true, and correct copy of Resolution No. 2070 including Exhibits "A" and "A-1", adopted by the Flagstaff City Council at their Meeting held May 21, 1996.

IN WITNESS WHEREOF, I have hereunto set my hand and impressed the official Seal of the City of Flagstaff, this 22nd day of May, 1996.



CITY CLERK

(SEAL)



EXHIBIT A

Five hundred and twenty five square miles, more or less, situated in Coconino County, Arizona, more particularly described as follows;

BEGINNING at the southeast corner of Section 26, Township 20 North, Range 9 East, Gila and Salt River Meridian (G&SRM);

Thence westerly along the south line of Sections 26 through 30, Township 20 North, Range 9 East, G&SRM, the south line of Sections 25 through 30, Township 20 North, Range 8 East, G&SRM, the south line of Sections 25 through 30, Township 20 North, Range 7 East, G&SRM, the south line of Sections 25 through 30, Township 20 North, Range 6 East, G&SRM, and the south line of Sections 25 and 26 Township 20 North, Range 5 East, G&SRM, to the southwest corner of said Section 26, Township 20 North, Range 5 East;

Thence northerly along the west line of Sections 26, 23, 14, 11, and 2, Township 20 North, Range 5 East, G&SRM, to the northwest corner of said Section 2, Township 20 North, Range 5 East;

Thence easterly along the north line of said Section 2 to the southwest corner of Section 35, Township 21 North, Range 5 East, G&SRM;

Thence northerly along the west line of Sections 35, 26, 23, 14, 11, and 2, Township 21 North, Range 5 East, G&SRM, the west line of Sections 35, 26, 23, 14, 11, and 2, Township 22 North, Range 5 East, G&SRM, the west line of Sections 35, 26, 23, and 14, Township 23 North, Range 5 East, G&SRM, to the northwest corner of said Section 14, Township 23 North, Range 5 East;

Thence easterly along the north line of Sections 14 and 13, Township 23 North, Range 5 East, G&SRM, the north line of Sections 18 through 13, Township 23 North, Range 6 East, G&SRM, the north line of Sections 18 through 13, Township 23 North, Range 7 East, G&SRM, to the northeast corner of said Section 13, Township 23 North, Range 7 East;

Thence northerly along the west line of Section 18, Township 23 North, Range 8 East, G&SRM, to the northwest corner of said Section 18;

Thence westerly along the northerly line of Sections 18 through 13, Township 23 North Range 8 East, G&SRM, to the northeast corner of said Section 13;

Thence southerly along the east line of said Section 13 to the northwest corner of Section 18, Township 23 North, Range 9 East, G&SRM;


Thence easterly along the north line of Sections 18 through 14, Township 23 North, Range 9 East, G&SRM, to the northeast corner of said Section 14, Township 23 North, Range 9 East;

Thence southerly along the east line of Sections 14, 23, 26, and 35, Township 23 North, Range 9 East, G&SRM, the east line of Sections 2, 11, 14, 23, 26, and 35, Township 22 North, Range 9 East, G&SRM, and the east line of Sections 2, 11, 14, 23, 26, and 35, Township 21 North, Range 9 East, G&SRM, to the southeast corner of said Section 35, Township 21 North, Range 9 East;

Thence westerly along the south line of said Section 35, Township 21 North, Range 9 East, G&SRM, to the northeast corner of Section 2, Township 20 North, Range 9 East, G&SRM;

Thence southerly along the east line of Sections 2, 11, 14, 23, and 26, Township 20 North, Range 9 East, G&SRM, to the southeast corner of said Section 26, Township 20 North, Range 9 East, and the POINT OF BEGINNING.

All shown on the attached Exhibit A-1, which is made a part hereof by this reference.



MPO
DESCRIPTIVE TITLE

10-96015
C.O.F. FILE NO.

FLAGSTAFF METROPOLITAN PLANNING ORGANIZATION BOUNDARY (525 +/- SQUARE MILES)



N.T.S.
Gila & Salt River Meridian,
Coconino County, Arizona.

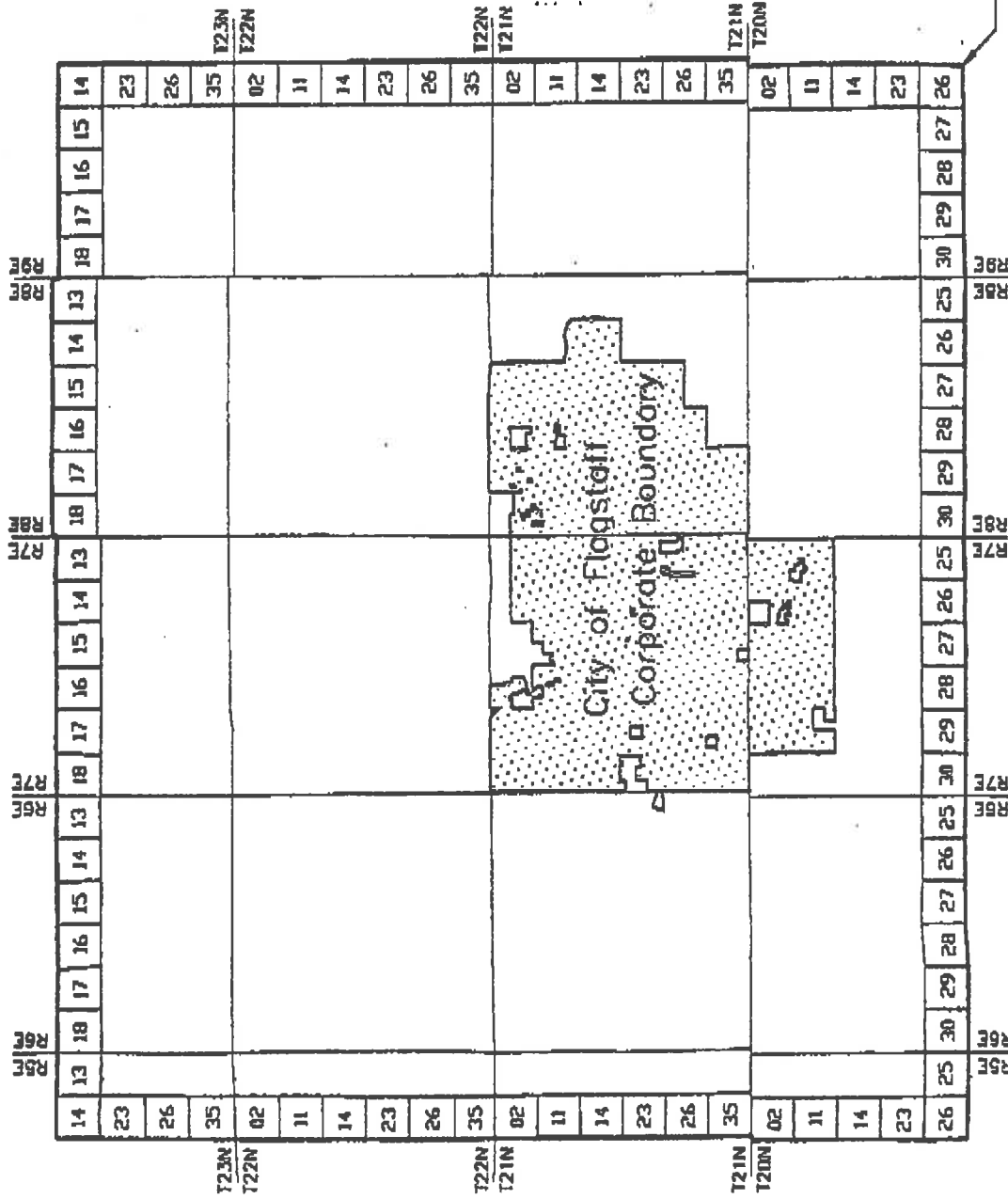



EXHIBIT A-1

CITY OF FLAGSTAFF

CITY FILE NO. 10-96015

ENGINEERING DIVISION

Drawn by:
R. BLACK

Date:
5/14/96