

**Case No. PZ-19-00125 Updates to Zoning Code 2020 - High Occupancy Housing Land Use**  
 Amendment for Adoption in Flagstaff Zoning Code

**HOW TO READ THIS DOCUMENT**


Unless otherwise stated, existing provisions that are being deleted are shown in bold red strikethrough text, like this: ~~Provisions that are being deleted are shown with a bold red strikethrough text.~~

Provisions that are being added are shown in bold blue text, like this: **Provisions that are being added are shown in bold blue text.**

Provisions that are shown in bold red text and yellow highlights are deletions made after the August 25, 2020 City Council Work Session. The changes are shown like this: ~~Provisions that have been deleted after the August 25, 2020 City Council Work Session are shown in bold red text and yellow highlights.~~

Provisions that are shown in bold blue text and yellow highlights are additions made after the August 25, 2020 City Council Work Session. The changes are shown like this: **Provisions that have been changed after the August 25, 2020 City Council Work Session are shown in bold blue text and yellow highlights.**

Graphics/Figures that are being deleted are indicated with an “X” over the graphic/figure.



Graphics/Figures that are being added are indicated with a border around the graphic/figure.

Tables that are being deleted are indicated with an “X” over the Tables.



Tables that are being added are indicated with a thick border around the Tables.

Section 1. Amend Title 10 FLAGSTAFF ZONING CODE, Division 10-40.30 Non-Transect Zones, Section 10-40.30.030 Residential Zones, Subsection B. Residential Zones – Allowed Uses, as follows:

**Section 10-40.30.030 Residential Zones**

B. Residential Zones – Allowed Uses. The allowed land uses of each of the Residential Zones are shown in Table 10-40.30.030.B.

Table 10-40.30.030.B. Residential Zones – Allowed Uses.								
Primary Land Use <sup>1</sup>	Specific Use Regulations	Residential Zones						
		RR	ER	R1	R1N	MR	HR	MH
<b>Ranching, Forestry and Animal Keeping</b>								
Animal Keeping	10-40.60.070	p <sup>6</sup>	p <sup>6</sup>	--	--	--	--	--

<b>Recreation, Education and Assembly</b>								
Commercial Campgrounds	10-40.60.130	UP	--	--	--	--	--	--
Equestrian Recreational Facilities		UP	UP	UP	--	--	--	--
Golf Courses and Facilities		UP	UP	UP	--	--	--	--
Libraries, Museums		UP	UP	UP	UP	UP	UP	UP
Meeting Facilities, Public and Private	10-40.60.230							
Regional		--	--	--	--	--	--	--
Neighborhood		P/UP <sup>2</sup>	P/UP <sup>2</sup>	P/UP <sup>2</sup>	P/UP <sup>2</sup>	P/UP <sup>2</sup>	P/UP <sup>2</sup>	P/UP <sup>2</sup>
Outdoor Public Uses, General		P	P	P	--	P	P	P
Places of Worship		P/UP <sup>5</sup>	P/UP <sup>5</sup>	P/UP <sup>5</sup>	P/UP <sup>5</sup>	P/UP <sup>5</sup>	P/UP <sup>5</sup>	P/UP <sup>5</sup>
Schools – Private		P	P	P	P	P	P	P
Schools – Public and Charter		p <sup>3</sup>	p <sup>3</sup>	p <sup>3</sup>	p <sup>3</sup>	P	P	p <sup>3</sup>
Trade Schools		--	--	--	--	--	--	--
<b>Residential</b>								
Co-housing	10-40.60.120	P	P	PRD	--	P	P	--
Congregate Care Facilities		UP	UP	UP	UP	P	P	UP
Day Care, Centers	10-40.60.150.B	UP	UP	UP	UP	UP	UP	UP
Day Care, Home	10-40.60.150.A	P	P	P	P	P	P	P
Development, Duplex		PRD	PRD	PRD	P	P	P	--
Development - Cluster, Single-Family	10-40.60.170	P	P	-- PRD	--	--	--	--
Development, Multiple-Family		PRD	PRD	PRD	--	P	P	--
Development, Single-Family		P	P	P	P	PRD <sup>4</sup>	PRD <sup>4</sup>	P
Dormitories		--	--	--	--	UP	UP	--
Group Home		P	P	P	P	P	P	P
<b>High Occupancy Housing Development, Single-Family</b>	<b>10-40.60.175</b>	<b>UP</b>	<b>UP</b>	<b>UP</b>	<b>UP</b>	<b>UP/PRD</b>	<b>UP/PRD</b>	<b>UP</b>

High Occupancy Housing Development, Two-units	10-40.60.175	UP/PRD	UP/PRD	UP/PRD	UP	UP	UP	--
High Occupancy Housing Development, Three-units	10-40.60.175	UP/PRD	UP/PRD	UP/PRD	--	UP	UP	--
High Occupancy Housing Development, Four-units and Greater	10-40.60.175	UP/PRD	UP/PRD	UP/PRD	--	UP	UP	--
Home Occupation	10-40.60.180	P	P	P	P	P	P	P
<b>Institutional Residential</b>								
Custodial Care Facilities		UP	UP	UP	UP	UP	UP	UP
Homeless Shelters	10-40.60.190							
Emergency Shelters		UP	UP	UP	UP	UP	UP	UP
Short Term Housing		UP	UP	UP	UP	UP	UP	UP
Transitional Housing		UP	UP	UP	UP	UP	UP	UP
Sheltered Care Homes		UP	UP	UP	UP	UP	UP	UP
Nursing Homes		--	UP	UP	UP	UP	UP	UP
Live/Work	10-40.60.200	--	--	--	--	UP/PRD	UP/PRD	--
Manufactured Home	10-40.60.210	--	--	--	--	--	--	P
Manufactured Home Park	10-40.60.210.D	--	--	--	--	--	--	P
Manufactured Home Subdivision	10-40.60.210.C	--	--	--	--	--	--	P
Mobile Home		--	--	--	--	--	--	P
Planned Residential Development	10-40.60.280	P	P	P	P	P	P	--
<b>Rooming and Boarding Facilities</b>		--	UP	--	--	UP	UP	UP
Single Room Occupancy, Fraternities and Sororities		--	--	--	--	UP	UP	--
<b>Retail Trade</b>								
Neighborhood Market								

	≤ 1,500 sf		--	--	UP	--	--	--	UP
	≤ 2,500 sf		--	--	--	--	UP	--	--
	≤ 5,000 sf		--	--	--	--	--	UP	--
Offices			--	--	--	--	--	UP	--
<b>Services</b>									
Bed and Breakfast Establishments	10-40.60.110	P	P	P	P	P	P	P	P
Cemeteries		UP	UP	UP	--	UP	UP	UP	UP
Hospitals		UP	UP	UP	UP	UP	UP	UP	UP
<b>Public Services</b>									
Emergency Services		UP	UP	UP	UP	UP	UP	UP	UP
Public Services Minor		P	P	P	P	P	P	P	P
Public Services Major		--	--	--	--	--	--	--	--
<b>Telecommunications Facilities</b>									
AM Broadcasting Facilities	10-40.60.310	UP	UP	UP	UP	UP	UP	UP	UP
Antenna-supporting Structure	10-40.60.310	UP	UP	UP	UP	UP	UP	UP	UP
Attached Telecommunication Facilities	10-40.60.310	P	P	P	P	P	P	P	P
Colocation Facility	10-40.60.310	P	P	P	UP	P	P	P	P
FM/DTV/Low Wattage AM Broadcasting Facilities	10-40.60.310	UP	UP	UP	UP	UP	UP	UP	UP
Stealth Telecommunication Facilities	10-40.60.310	P	P	P	P	P	P	P	P
<b>Transportation and Infrastructure</b>									
Accessory Wind Energy Systems	10-40.60.040	P	P	P	--	P	P	P	P
<b>Urban Agriculture</b>									
Community Garden	10-40.60.140	P	P	P	P	P	P	P	P
Nurseries		UP	--	--	--	--	--	--	--
<b>End Notes</b>									
1. A definition of each listed use type is in Chapter 10-80, Definitions.									
2. A conditional use permit is required if liquor is sold or if facilities exceed 250 seats.									

3.	Charter schools proposed in existing single-family residences shall be located on residential lots one acre or greater. Charter schools shall be subject to the review processes established in A.R.S. §15-189.01., as amended.
4.	Existing single-family uses and lots recorded in MR and HR, prior to the effective date of this Zoning Code, are considered legal, conforming uses.
5.	A conditional use permit is required if the facility exceeds 250 seats and/or if the facility is located adjacent to a toxic use.
6.	Use is allowed only on a lot or parcel with a net lot area of five acres, or greater.
<b>Key</b>	
P	= Permitted Use
UP	= Conditional Use – Requires the Approval of a Conditional Use Permit
PRD	= Allowed Use only when part of a Planned Residential Development (see Section 10-40.60.280)
UP/PRD	= Conditional Use – Requires the Approval of a Conditional Use Permit, and the use shall be part of a Planned Residential Development (see Section 10-40.60.280)
--	= Use Not Allowed

Section 2. Amend Title 10 FLAGSTAFF ZONING CODE, Division 10-40.30 Non-Transect Zones, Section 10-40.30.030 Residential Zones, Subsection C. Residential Zones – Building Form Standards and Property Development Standards, as follows:

**10-40.30.030 Residential Zones**

C. Residential Zones – Building Form Standards and Property Development Standards. The building form and property development standards shown in Table 10-40.30.030.C. shall apply to all property within the corresponding residential zone.

<b>Table 10-40.30.030.C. Residential Zones – Building Form and Property Development Standards.</b>							
	<b>Residential Zones</b>						
	<b>RR</b>	<b>ER</b>	<b>R1</b>	<b>R1N</b>	<b>MR</b>	<b>HR</b>	<b>MH</b>
<b>Residential development subdivided by a plat that was recorded before December 5, 2011</b>							
Lot sizes	(1) Lot sizes and setbacks shall be provided in accordance with the requirements delineated on the final plat approved by the City Council and recorded. When a recorded plat does not have setbacks delineated, the Building Placement Requirements of this table shall govern.						
Setbacks							

	(2) Any lot(s) created or reconfigured in accordance with the subdivision code shall conform with the current requirements of the property's zone, unless alternate lot sizes and setbacks are approved by the City Council on a final plat that is recorded.							
<b>Building Placement Requirements</b>								
Setbacks								
Front (min.)								
	2nd Floor and Below	75'	50'	15'	15'	10'	10'	15'
	Above 2nd Floor	75'	50'	15'	15'	15'	15'	15'
	For Parking	--	--	25' <sup>1</sup>	--	--	--	--
Side (min.)								
	Side Yard	10'	20'min./ 45'total	8'	6'	5'	5'	8'
	Street Side Yard	25'	20'	15'	6'	5'	5'	12'
Rear (min.)								
		10'	60'	25' <sup>2</sup>	15'	15' <sup>3</sup>	15' <sup>3</sup>	10'
<b>Building Form Requirements</b>								
Building Height (max.) <sup>12,13, and 14</sup>								
		35'	35'	35'	35'	35'	60' <sup>4</sup>	30'
Coverage (max.)								
		20%	17%	35%	35%	40%	50%	43%
<b>Density Requirements (See Division 10-30.20, Affordable Housing Incentives)</b>								
Gross Density (units/acre)								
	Min.	--	--	2	2	6	10	--
	<del>Max. Outside the RPO</del>	<del>1</del>	<del>1</del>	<del>6</del>	<del>14</del>	<del>14</del>	<del>29<sup>5</sup></del>	<del>11</del>
	Maximum without the Resource Protection Overlay (RPO)	1	1	6	14	14	29 <sup>5</sup>	11
	Maximum with the RPO, inside of a pedestrian shed of an activity center <sup>(18)</sup>	1	1	6	14	14	29 <sup>5</sup>	11
	<del>Max. Within the RPO</del> Maximum with the RPO, outside of a pedestrian shed of an activity center <sup>(18)</sup>	1	1	5	--	9	22	4
<b>Multiple-Family Developments with four dwelling units or more, Bedrooms per Acre</b>								
	Maximum without the RPO	---End note 15---		15	--	35	72.5	--
	Maximum without the RPO with a Conditional Use Permit	---End note 16---		21	--	49 <sup>17</sup>	101.5 <sup>17</sup>	--

for a High Occupancy Housing Development inside of a pedestrian shed of an activity center <sup>(18)</sup>								
Maximum with the RPO		---End note 15---	12.5	--	22.5	55	--	
Maximum with the RPO and a Conditional Use Permit for a High Occupancy Housing Development inside of a pedestrian shed of an activity center <sup>(18)</sup>		---End note 16---	17.5	--	31.5 <sup>17</sup>	77 <sup>17</sup>	--	
<b>Lot Requirements</b>								
Area								
	Gross (min.)	1 ac <sup>6</sup>	1 ac	6,000 sf	6,000 sf	6,000 sf	6,000 sf	5 ac
	Per Unit (min.)	1 ac <sup>6</sup>	1 ac	6,000 sf	3,000 sf	End note 5	End note 5	4,000 sf
Width								
	Interior Lots (min.)	100 <sup>17</sup>	149 <sup>18</sup>	60 <sup>18,9</sup>	50'	50 <sup>18,9</sup>	50 <sup>18,10</sup>	--
	Corner Lots (min.)	100 <sup>17</sup>	149 <sup>18</sup>	60 <sup>18,9</sup>	50'	50 <sup>18,9</sup>	50 <sup>18,10</sup>	--
	Depth (min.)	200 <sup>17</sup>	--	100 <sup>18</sup>	100'	100 <sup>18</sup>	75 <sup>18,10</sup>	--
<b>Other Requirements</b>								
Open Space (% of Development Site Area) <sup>11</sup>		--	--	--	--	See Table 10-40.30.030.A		
Fences and Screening		See Division 10-50.50						
Landscaping		See Division 10-50.60						
Lighting		See Division 10-50.70						
Parking		See Division 10-50.80						
Signs		See Division 10-50.100						
<b>End Notes</b>								
1.		15' for side entrance garages, where the garage is designed as an integral element of the primary dwelling (i.e., doors and windows are consistent with the overall architectural character).						
2.		One or two story residential buildings and decks attached to those buildings may be built to 15' from the rear property line; provided, that any portion of the structure located closer than 25' to the rear property line does not exceed 50% of the lot width.						
3.		May be reduced for zones not subject to the Resource Protection Overlay when a minimum of 350 sf of open yard area per unit is provided, see Section 10-40.30.030(H).						
4.		Building height can be exceeded with approval of a Conditional Use Permit.						
5.		The maximum number of units for each lot is based on the following:						

Area of Lot	Required Lot Area Per Dwelling Units
5,000 to 14,000 square feet	2,500 square feet
14,001 to 24,000 square feet	2,000 square feet
24,001 square feet and over	1,500 square feet

6. Five-acre minimum where public water supply and public streets are not available to serve the property.
7. Where public water supply and public streets are not available to serve the property a minimum lot width of 200' and lot depth of 250' are required.
8. Within a Planned Residential ~~Development~~ **Development**, the minimum width and depth of a lot may vary based on the minimum lot standards applicable to the building types selected for application within a Planned Residential Development (See Section 10-40.60.280, Planned Residential Development).
9. Lot width measured at the setback line.
10. On lots greater than 9,000 sf: 70' minimum width on interior lots, 75' minimum width on corner lots and 100' minimum depth on all lots.
11. ~~Any required common~~ **Common** open space as required in Division 10-50.110, Specific to Building Types, and areas set aside for resource preservation such as floodplains, slopes and forests (Division 10-50.90, Resource Protection Standards) may be used to satisfy this standard. In this context, "open space" includes active and passive recreation uses, landscape areas, and community gardens.
12. Primary structures, excluding accessory structures, with a roof pitch greater than, or equal to, 6:12 shall be allowed an additional five feet above the maximum building height.
13. The elevator and stairwell bulkheads shall be architecturally integrated with the building. Elevator and stairwells bulkheads are allowed an additional 15 feet above the maximum building height. The Director may approve a height greater than 15 feet when the additional height is necessary to accommodate an elevator or stairwell bulkhead, related equipment, or the requirements of the Building or Fire Code.
14. Steeples, solar collectors, towers and other unoccupied architectural features are allowed an additional height above the maximum building height equal to 20 percent multiplied by the maximum building height allowed for property's zone. The total area of the referenced allowances above the building height shall not exceed 20 percent of the total roof area.
15. **Multiple-Family Developments are allowed 3 bedrooms for the first acre of a Development Site and 2.5 bedrooms per acre for each additional acre of a Development Site.**
16. **Multiple-Family Developments are allowed 4 bedrooms for the first acre of a Development Site and 3.5 bedrooms per acre for each additional acre of a Development Site.**
17. **Additional bedrooms per acre may be approved on a lot or parcel inside of a pedestrian shed of a Regional Activity Center delineated on the General Plan or applicable Specific Plan with an HOHD Conditional Use Permit.**

**18. Activity centers are delineated on the General Plan or applicable Specific Plan.**

**Key**

-- Not Applicable

Section 3. Amend Title 10 FLAGSTAFF ZONING CODE, Division 10-40.30 Non-Transect Zones, Section 10-40.30.040 Commercial Zones, Subsection B. Commercial Zones – Allowed Uses., as follows:

**10-40.30.040 Commercial Zones**

B. **Commercial Zones – Allowed Uses.** The allowed land uses of each of the Commercial zones are shown in Table 10-40.30.040.B.

Table 10-40.30.040.B. Commercial Zones – Allowed Uses						
Primary Land Use <sup>1</sup>	Specific Use Regulations	Commercial Zones				
		SC	CC	HC	CS	CB
<b>Industrial, Manufacturing, Processing and Wholesaling</b>						
Carpenter or Cabinet Shops		--	--	--	P	-
Flammable Liquid, Gas, and Bulk Fuel – Storage and Sale		--	--	UP	--	
Machine or Metal Working Shops		--	--	--	P	--
Manufacturing and Processing – Incidental		--	P	P	P	P
Micro-brewery or Micro-distillery	10-40.60.240	--	P	P	P	P
Mini-storage Warehousing	10-40.60.250	--	--	UP <sup>2</sup>	P	--
Research and Development Uses	10-40.60.300	--	--	UP	--	--
Transportation or Trucking Yards		--	--	--	P	--
Vehicle Towing/Impound Yard		--	--	p <sup>4</sup>	--	--
Warehousing	10-40.60.330	--	p <sup>3</sup>	p <sup>3</sup>	--	p <sup>3</sup>

Wholesaling and Distribution		--	--	--	P	p <sup>3</sup>
<b>Recreation, Education and Assembly</b>						
Automobile, Go-kart, Miniature Automobile Racing	10-40.60.080	--	UP	UP	--	--
Commercial Campgrounds	10-40.60.130	--	--	P	--	--
Commercial Recreation Facilities, Indoor		P	P	P	--	P
Commercial Recreation Facilities, Outdoor	10-40.60.270	--	UP	UP	--	--
Libraries, Museums		P	P	P	P	P
Meeting Facilities, Public or Private	10-40.60.230					
Regional		--	P/UP <sup>5</sup>	P/UP <sup>5</sup>	P/UP <sup>5</sup>	P/UP <sup>5</sup>
Neighborhood		P <sup>5</sup>	P/UP <sup>5</sup>	--	--	--
Outdoor Public Uses, General		P	P	P	--	--
Places of Worship		P/UP <sup>10</sup>	P/UP <sup>10</sup>	P/UP <sup>10</sup>	P/UP <sup>10</sup>	P/UP <sup>10</sup>
Schools – Public and Charter		P	P	P	P	P
Schools – Private		P	P	P	P	P
Theaters		P	P	P	--	P
Trade Schools		--	UP	UP	UP	UP
<b>Residential<sup>7</sup></b>						
Co-housing	10-40.60.120	p <sup>6</sup>	p <sup>6</sup>	p <sup>6</sup>	p <sup>6</sup>	p <sup>6</sup>
Congregate Care Facilities		UP	P	P	P	UP
Day Care, Centers	10-40.60.150.B	P	P	P	UP	UP
Day Care, Home	10-40.60.150.A	P	P	P	P	P
Development, Duplex		p <sup>6</sup>	p <sup>6,9</sup>	p <sup>6</sup>	p <sup>6</sup>	p <sup>6</sup>
Development, Multiple-Family		p <sup>6</sup>	p <sup>6</sup>	p <sup>6</sup>	p <sup>6</sup>	p <sup>6</sup>
Development, Single-Family		--	p <sup>9</sup>	--	--	--

Dormitories		UP <sup>6</sup>	UP <sup>6</sup>	UP <sup>6</sup>	UP <sup>6</sup>	UP <sup>6</sup>
Fraternities and Sororities		UP <sup>6</sup>	UP <sup>6</sup>	UP <sup>6</sup>	UP <sup>6</sup>	UP <sup>6</sup>
Group Homes		p <sup>6</sup>	p <sup>6</sup>	p <sup>6</sup>	p <sup>6</sup>	p <sup>6</sup>
<b>High Occupancy Housing Development, Single-Family</b>	<b>10-40.60.175</b>	<b>--</b>	<b>UP</b>	<b>--</b>	<b>--</b>	<b>--</b>
<b>High Occupancy Housing Development, Two-units</b>	<b>10-40.60.175</b>	<b>UP<sup>6</sup></b>	<b>UP<sup>6</sup></b>	<b>UP<sup>6</sup></b>	<b>UP<sup>6</sup></b>	<b>UP<sup>6</sup></b>
<b>High Occupancy Housing Development, Three-units</b>	<b>10-40.60.175</b>	<b>UP<sup>6</sup></b>	<b>UP<sup>6</sup></b>	<b>UP<sup>6</sup></b>	<b>UP<sup>6</sup></b>	<b>UP<sup>6</sup></b>
<b>High Occupancy Housing Development, Four-units and Greater</b>	<b>10-40.60.175</b>	<b>UP<sup>6</sup></b>	<b>UP<sup>6</sup></b>	<b>UP<sup>6</sup></b>	<b>UP<sup>6</sup></b>	<b>UP<sup>6</sup></b>
Home Occupation	10-40.60.180	P	P	P	P	P
<b>Institutional Residential</b>						
Custodial Care Facilities		p <sup>8</sup>	p <sup>8</sup>	p <sup>8</sup>	p <sup>8</sup>	p <sup>8</sup>
Homeless Shelters	10-40.60.190					
Emergency Shelters		p <sup>8</sup>	p <sup>8</sup>	p <sup>8</sup>	p <sup>8</sup>	p <sup>8</sup>
Short Term Housing		p <sup>8</sup>	p <sup>8</sup>	p <sup>8</sup>	p <sup>8</sup>	p <sup>8</sup>
Transitional Housing		P	P	P	P	P
Nursing Homes		UP	UP	UP	UP	UP
Sheltered Care Homes		P	P	P	P	P
Live/Work	10-40.60.200	P	P	P	P	P
Planned Residential Development	10-40.60.280	P/UP	P/UP <sup>9</sup>	UP	UP	UP
Residence for Owner, Caretaker or Manager		p <sup>6</sup>	p <sup>6</sup>	p <sup>6</sup>	p <sup>6</sup>	p <sup>6</sup>
<b><del>Rooming and Boarding Facilities-</del></b>		<b><del>UP<sup>6</sup></del></b>	<b><del>UP<sup>6</sup></del></b>	<b><del>UP<sup>6</sup></del></b>	<b><del>UP<sup>6</sup></del></b>	<b><del>UP<sup>6</sup></del></b>

Single Room Occupancy		UP	--	P	--	P
<b>Retail Trade</b>						
Bars/Taverns		P	P	P	P	P
Crematorium		P	P	P	P	--
Drive-through Retail	10-40.60.160	P	P	P	--	--
Drive-through Service		P	P	P	--	--
Farmers Markets and Flea Markets		--	P	P	P	P
General Retail Business		P	P	P	P	P
Mixed Use	10-40.60.260	P	P	P	P	P
<b>Mixed-Use High Occupancy Housing Development</b>	<b>10-40.60.175 and 10-40.60.260</b>	<b>UP</b>	<b>UP</b>	<b>UP</b>	<b>UP</b>	<b>UP</b>
Restaurant or Cafe		P	P	P	P	P
<b>Services</b>						
Bed and Breakfast Establishments	10-40.60.110	P	P	P	P	P
Cemeteries		UP	UP	UP	UP	--
Dry-cleaning, Processing		P	P	P	--	--
Equipment Rental Yard		--	UP	P	P	--
Funeral Homes, Chapels and Mortuaries		--	P	P	--	UP
General Services		P	P	P	P	P
Hospital		UP	UP	UP	UP	UP
Kennel, Animal Boarding	10-40.50.195			UP <sup>11</sup>		
Medical Marijuana Dispensary	10-40.60.220	--	--	P	--	--
Office		P	P	P	P	P
Public Services						
Public Services Major		--	--	--	--	--

	Public Services Minor		P	P	P	P	P
	Emergency Services		UP	UP	UP	UP	UP
	Travel Accommodations		UP	--	P	--	P
	Veterinary Clinics		P	P	P	P	--
	Veterinary Hospitals		--	--	UP	UP	--
<b>Telecommunication Facilities</b>							
	AM Broadcasting Facilities	10-40.60.320	UP	UP	UP	UP	UP
	Antenna-Supporting Structure	10-40.60.320	UP	UP	UP	UP	UP
	Attached Telecommunication Facilities	10-40.60.320	P	P	P	P	P
	Collocation Facility	10-40.60.320	P	P	P	P	P
	FM/DTV/Low Wattage AM Broadcasting Facilities	10-40.60.320	P	P	P	P	P
	Stealth Telecommunication Facilities	10-40.60.320	P	P	P	P	P
<b>Transportation and Infrastructure</b>							
	Accessory Wind Energy Systems	10-40.60.040	P	P	P	P	P
	Garages, Off-Street		P	P	P	P	P
	Parking Lots, Off- Street	10-50.80	P	P	P	P	P
	Passenger Transportation Facilities		--	--	UP	UP	UP
<b>Urban Agriculture</b>							
	Community Gardens	10-40.60.140	P	P	P	P	P
	Food Production		--	--	UP <sup>2</sup>	UP <sup>2</sup>	--
<b>Vehicle Sales and Services</b>							
	Automobile Service Station and Convenience Store	10-40.60.090	P	P	P	P	--

Automobile and Trailer Rental		--	--	P	P	--
Automobile/Vehicle Sales and Service, New and Used		--	UP	P	P	UP
Automobile/Vehicle Repair Garages – Minor	10-40.60.100	--	UP	P	P	--
Automobile/Vehicle Repair Garages – Major	10-40.60.100	--	--	P	P	--
Car Washes		P	P	P	--	--
Mobile Homes and Recreational Vehicles, Sales, and Service		--	--	P	--	--

**End Notes**

1. A definition of each listed use type is in Chapter 10-80, Definitions.
2. Only allowed on lots that do not have highway frontage or behind existing/new commercial uses.
3. Only permitted when incidental to permitted use.
4. This use shall be screened. See Division 10-50.50, Fences and Screening, for fencing and screening requirements.
5. A conditional use permit is required if liquor is sold or if facilities exceed 250 seats.
6. Residential uses with more than two units are allowed as part of a mixed-use development located above or behind the commercial uses, or as a planned residential development (~~Section 10-40.60.280~~).
7. Residential uses in the CC, HC, CS and CB zones, and residential uses and properties listed on the National Historic Registry or within the Landmarks overlay zone existing prior to the effective date of this Zoning Code are considered legal, nonconforming uses. Residential uses in the CC, HC, CS and CB zones shall be subject to the development standards established in the HR zone.
8. Conditional use permit is required if proximity between shelter facilities is less than one-quarter mile.
9. Single-family and duplex land uses are permitted by right on lots ≤9,000 sf and existing prior to November 1, 2011, subject to the building placement and building form requirements of the MR zone.
10. A conditional use permit is required if the facility exceeds 250 seats and/or if the facility is located adjacent to a toxic use.
11. Outdoor kenneling of animals is prohibited.

**Key**

P = Permitted Use  
UP = Conditional Use Permit Required  
-- = Use Not Allowed

Section 4. Amend Title 10 FLAGSTAFF ZONING CODE, Division 10-40.30 Non-Transect Zones, Section 10-40.30.040 Commercial Zones, Subsection C. Commercial Zones – Building Form Standards., as follows:

**Section 10-40.30.040 Commercial Zones**

C. Commercial Zones – Building Form and Property Development Standards. The building form and property development standards shown in Table 10-40.30.040.C. shall apply to all property with the corresponding commercial zones.

<b>Table 10-40.30.040.C. Commercial Zones – Building Form and Property Development Standards</b>					
	<b>Commercial Zones</b>				
	<b>SC</b>	<b>CC</b>	<b>HC</b>	<b>CS</b>	<b>CB</b>
<b>Building Placement Requirements</b>					
Setback from property line					
Front (Also see Section 10-50.60.040.B)	15' <sup>1</sup>	0'	0' <sup>2</sup>	0'	0'
Side	----- 15' min. <sup>6</sup> -----				
Adjacent to Residential Use	----- 15' min. <sup>6</sup> -----				
Street Side (min.)	10' <sup>3</sup>	10' <sup>3</sup>	10' <sup>3</sup>	10' <sup>3</sup>	0'
All Other sides	----- 0' -----				
Rear	----- 15' min. -----				
Adjacent to Residential	----- 15' min. -----				
All Other rears	----- 0' -----				
<b>Building Form Requirements</b>					
Building Height (max.) <sup>8, 9, 10</sup>	35'	60' <sup>4, 7</sup>	60' <sup>4</sup>	60' <sup>4</sup>	60' <sup>4</sup>
Gross FAR (max.)	0.8	2.5	3.0	2.0	No max.
<b>Density Requirements</b>					
Gross Density (units/acre) <del>(max.) (Not Applicable to Mixed Use)</del>					
<del>Areas of the City without the Resource Protection Overlay (RPO) Maximum without the Resource Protection Overlay (RPO)</del>	<del>13</del> 13 <sup>11</sup>	----- <del>29</del> 29 <sup>11</sup> -----			
<del>Areas of the City inside of a pedestrian shed of an activity center delineated on the General Plan, with or without the RPO Maximum with the RPO, inside of a pedestrian shed of an activity center <sup>(13)</sup></del>	<del>13</del> 13 <sup>11</sup>	----- <del>29</del> 29 <sup>11</sup> -----			
<del>Areas of the City with RPO, excluding areas of the City inside of a pedestrian shed of an activity center delineated on the General Plan</del>	<del>13</del> 13 <sup>11</sup>	----- <del>22</del> 22 <sup>11</sup> -----			

Maximum with the RPO, outside of a pedestrian shed of an activity center <sup>(13)</sup>					
<b>Maximum Bedroom Requirements</b>					
<b>Bedrooms per Acre on a Development Site with Four Dwelling Units or More</b>					
Maximum without the RPO for a development	35 <sup>12</sup>	----- 72.5 <sup>12</sup> -----			
Maximum with the RPO inside of a pedestrian shed of an activity center <sup>(13)</sup>	35 <sup>12</sup>	----- 72.5 <sup>12</sup> -----			
Maximum with the RPO inside of a pedestrian shed of an activity center <sup>(13)</sup>	35 <sup>12</sup>	----- 55 <sup>12</sup> -----			
<b>Lot Requirements</b>					
Area (Gross sf) (min.) <sup>5</sup>	6,000	9,000	9,000	9,000	7,000
Width (min.) <sup>5</sup>	50'	60'	60'	60'	50'
Depth (min.) <sup>5</sup>	100'	100'	100'	100'	--
<b>Open Space</b>					
Developments with Two or More Dwelling Units	----- 15 percent of the net lot area -----				
<b>Other Requirements</b>					
Fences and Screening	See Division 10-50.50				
Landscaping	See Division 10-50.60				
Outdoor Lighting	See Division 10-50.70				
Parking	See Division 10-50.80				
Signs	See Division 10-50.100				
<b>End Notes</b>					
1. Front setbacks shall be equal to 15' or match adjacent residential development, whichever is less.					
2. No front setback required, except when required by the adoption of building setback lines along specified streets.					
3. Setback may be reduced to 5' min., if the landscape street buffer is reduced in accordance with Section 10-50.60.040(B), Nonresidential Zone Buffers.					
4. Conditional use permit required for structures over 60' in height.					
5. Within a planned residential development, the minimum area, width, and depth of a lot may vary based on the minimum lot standards applicable to the building types selected for application within a planned residential development (see Section 10-40.60.280, Planned Residential Development).					
6. Except that the setback from a proposed residential use in a commercial zone to other residential uses shall be 5' min.					
7. Single-family dwellings and duplexes in the CC zone shall be limited to a maximum height of 35 feet consistent with the height standard for the MR zone.					
8. Primary structures, excluding accessory structures, with a roof pitch greater than, or equal to, 6:12 shall be allowed an additional five feet above the maximum building height.					
9. The elevator and stairwell bulkheads shall be architecturally integrated with the building. Elevator and stairwells bulkheads are allowed an additional 15 feet above the maximum building height. The Director may approve a height greater than 15 feet when the additional					

height is necessary to accommodate an elevator or stairwell bulkhead, related equipment, or the requirements of the Building or Fire Code.
10. Steeples, solar collectors, towers and other unoccupied architectural features are allowed an additional height above the maximum building height equal to 20 percent multiplied by the maximum building height allowed for property's zone. The total area of the referenced allowances above the building height shall not exceed 20 percent of the total roof area.
<b>11. Additional density may be approved with an HOHD or MHOHD Conditional Use Permit.</b>
<b>12. Additional bedrooms per acre may be approved with an HOHD or MHOHD Conditional Use Permit.</b>
<b>13. Activity centers are delineated on the General Plan or applicable Specific Plan.</b>

Section 5. Amend Title 10 FLAGSTAFF ZONING CODE, Division 10-40.40 Transect Zones, Section 10-40.40.050 T3 Neighborhood I (T3N.1) Standards, H. Allowed Uses, as follows:

**10-40.40.050 T3 Neighborhood I (T3N.1) Standards**

H. Allowed Uses					
Land Use <sup>1</sup>	Specific Use Regulations	T3N.1	Land Use <sup>1</sup>	Specific Use Regulations	T3N.1
Residential			Places of Worship		P/UP <sup>6</sup>
Accessory Buildings and Structures	10-40.60.020	P	Schools – Private		P
Accessory Dwelling Unit	10-40.60.040	P	Schools – Public and Charter		P <sup>5</sup>
Co-Housing	10-40.60.120	P	Retail Trade		
Congregate Care Facilities		UP	Neighborhood Market ≤ 1,500 sf		UP
Dormitories and Fraternities/Sororities		UP	Services		
Dwelling: Multiple-Family		P <sup>2</sup>	Bed and Breakfast	10-40.60.110	P
Dwelling: Single-Family		P	Cemeteries		UP
Duplex		P <sup>2</sup>	Daycare	10-40.60.150	
Group Home		P	Home		P
Home Occupation	10-40.60.180	P	Centers		UP
<b>High Occupancy Housing Development, Single-Family</b>	<b>10-40.60.175</b>	<b>UP</b>	Public Services		

H. Allowed Uses					
Land Use <sup>1</sup>	Specific Use Regulations	T3N.1	Land Use <sup>1</sup>	Specific Use Regulations	T3N.1
Institutional Residential	10-40.60.190	UP	Public Services Minor		P
<b>Rooming and Boarding Facilities</b>		<b>UP</b>	Emergency Services		UP
Recreation, Education and Public Assembly			Telecommunication Facilities		
Dance or Music Studio ≤ 650 sf		P <sup>3</sup>	Stealth Telecommunication Facilities	10-40.60.310	P
Libraries, Museums			Transportation and Infrastructure		
≤ 2,500 sf		P	Accessory Wind Energy Systems	10-40.60.040	P
> 2,500 sf		UP	Urban Agriculture		
Meeting Facilities, Public and Private	10-40.60.230	P/UP <sup>4</sup>	Community Gardens	10-40.60.140	P
Outdoor Public Use, General		P			
<b>End Notes</b>					
<p>1. See Chapter 10-80, Definitions, for use type definitions.</p> <p>2. Permitted only if the use exists at the effective date of this code.</p> <p>3. Not allowed on the ground floor unless behind an allowed ground-floor use.</p> <p>4. UP required if liquor is sold or if facilities exceed 250 seats.</p> <p>5. Charter schools proposed in existing single-family residences shall be located on residential lots 1 acre or greater.</p> <p>6. A conditional use permit is required if the facility exceeds 250 seats and/or if the facility is located adjacent to a toxic use.</p>					
<b>Key</b>					
P	Permitted Use				
UP	Permitted Use				

Section 6. Amend Title 10 FLAGSTAFF ZONING CODE, Division 10-40.40 Transect Zones, Section 10-40.40.060 T3 Neighborhood 2 (T3N.2) Standards, H. Allowed Uses, as follows:

**10-40.40.060 T3 Neighborhood 2 (T3N.2) Standards**

H. Allowed Uses					
Residential			Services		
Land Use <sup>1</sup>	Specific Use Regulations	T3N.2	Land Use <sup>1</sup>	Specific Use Regulations	T3N.2
Accessory Buildings and Structures	10-40.60.020	P	Bed and Breakfast	10-40.60.110	P
Accessory Dwelling Unit	10-40.60.030	P	Cemeteries		UP
Co-Housing	10-40.60.120	P	Crematoriums		UP
Congregate Care Facilities		UP	Daycare	10-40.60.150	
Dormitories and Fraternities/Sororities		UP	Home Centers		P
Dwelling: Multiple-Family		P	Public Services		UP
Dwelling: Single-Family		P	Public Services Minor		P
Duplex		P	Emergency Services		UP
Group Home		P	Telecommunication Facilities		
Home Occupation	10-40.60.180	P	Stealth Telecommunication Facilities	10-40.60.310	P
<b>High Occupancy Housing Development, Single-Family</b>	<b>10-40.60.175</b>	<b>UP</b>			
<b>High Occupancy Housing Development, Two-units</b>	<b>10-40.60.175</b>	<b>UP</b>			
<b>High Occupancy Housing Development, Three-units</b>	<b>10-40.60.175</b>	<b>UP</b>			
<b>High Occupancy Housing Development, Four-units and Greater</b>	<b>10-40.60.175</b>	<b>UP</b>			
Institutional Residential	10-40.60.190	UP	Transportation and Infrastructure		
Live/Work		P	Accessory Wind Energy Systems	10-40.60.040	P
<b>Rooming and Boarding Facilities</b>		<b>UP</b>			

H. Allowed Uses					
Recreation, Education and Public Assembly Uses			Urban Agriculture		
Land Use <sup>1</sup>	Specific Use Regulations	T3N.2	Land Use <sup>1</sup>	Specific Use Regulations	T3N.2
Dance or Music Studio ≤ 650 sf		P <sup>2</sup>	Community Gardens	10-40.60.140	P
Libraries, Museums			<b>End Notes</b> 1. See Chapter 10-80, Definitions, for use type definitions. 2. Not allowed on the ground floor unless behind an allowed ground-floor use. 3. UP required if liquor is sold or if facilities exceed 250 seats. 4. Charter schools proposed in existing single-family residences shall be located on residential lots 1 acre or greater. 5. A conditional use permit is required if the facility exceeds 250 seats and/or if the facility is located adjacent to a toxic use.		
≤ 2,500 sf		P			
> 2,500 sf		UP			
Meeting Facilities, Public and Private	10-40.60.230	P/UP <sup>3</sup>			
Outdoor Public Use, General		P			
Places of Worship		P/UP <sup>5</sup>			
Schools – Private		P			
Schools – Public and Charter		P <sup>4</sup>			
Retail Trade					
Neighborhood Market ≤ 1,500 sf		P			
<b>Key</b>					
P	Permitted Use				
UP	Permitted Use				

Section 7. Amend Title 10 FLAGSTAFF ZONING CODE, Division 10-40.40 Transect Zones, Section 10-40.40.070 T4 Neighborhood 1 (T4N.1) Standards, I. Allowed Uses, as follows:

**10-40.40.070 T4 Neighborhood 1 (T4N.1) Standards**

I. Allowed Uses							
Residential				Services			
Land Use <sup>1</sup>	Specific Use Regulations	T4N.1	T4N.1-O	Land Use <sup>1</sup>	Specific Use Regulations	T4N.1	T4N.1-O
Accessory Buildings and Structures	10-40.60.020	p <sup>2</sup>	p <sup>2</sup>	ATM		-	P
Accessory Dwelling Unit	10-40.60.030	P	P	Bed and Breakfast	10-40.60.110	P	p
Co-Housing	10-40.60.120	P	P	Cemeteries		UP	UP
Congregate Care Facilities		P	P	Crematorium		-	UP
Dormitories, Fraternities/Sororities and SRO (≤15 rooms)		UP	UP	Daycare	10-40.60.150		
Dwelling: Multiple-Family		P	P	Home Centers		P	P
Dwelling: Single-Family		P	P	Funeral Homes, Chapels, Mortuaries		UP	UP
Duplex		P	P	General Services		-	P
Group Home		P	P	Lodging			
<b>High Occupancy Housing Development, Single-Family</b>	<b>10-40.60.175</b>	<b>UP</b>	<b>UP</b>	≤ 15 rooms		-	P
<b>High Occupancy Housing Development, Two-units</b>	<b>10-40.60.175</b>	<b>UP</b>	<b>UP</b>	Offices		-	P
<b>High Occupancy Housing Development, Three-units</b>	<b>10-40.60.175</b>	<b>UP</b>	<b>UP</b>	Public Services			
<b>High Occupancy Housing Development, Four-units and Greater</b>	<b>10-40.60.175</b>	<b>UP</b>	<b>UP</b>	Public Services Minor		P	P
				Emergency Services		UP	UP

I. Allowed Uses							
Land Use <sup>1</sup>	Specific Use Regulations	T4N.1	T4N.1-O	Land Use <sup>1</sup>	Specific Use Regulations	T4N.1	T4N.1-O
Home Occupation	10-40.60.180	P	P				
Institutional Residential	10-40.60.190	UP	UP	Veterinary Clinic		-	P
Live/Work		-	P				
<del>Rooming and Boarding Facilities</del>	-	<del>UP</del>	<del>UP</del>				
Recreation, Education and Public Assembly				Telecommunication Facilities			
Libraries, Museums				Stealth Telecommunication Facilities	10-40.60.310	P	P
≤ 2,500 sf		P	P	Transportation and Infrastructure			
> 2,500 sf		UP	UP	Accessory Wind Energy Systems	10-40.60.040	P	P
Meeting Facilities, Public and Private	10-40.60.230	p <sup>3</sup>	p <sup>3</sup>	Urban Agriculture			
Places of Worship		P/UP <sup>4</sup>	P/UP <sup>4</sup>	Community Gardens	10-40.60.140	P	P
Schools – Private		P	P	End Notes			
Schools – Public and Charter		P	P	<ol style="list-style-type: none"> <li>See Chapter 10-80, Definitions, for use type definitions.</li> <li>Not allowed on the ground floor unless behind an allowed ground-floor use.</li> <li>UP required if liquor is sold or if facilities exceed 250 seats.</li> <li>A conditional use permit is required if the facility exceeds 250 seats and/or if the facility is located adjacent to a toxic use.</li> </ol>			
Retail Trade				Key			
Bars/Taverns		-	P	P	Permitted Use		
General Retail Businesses, except with any of the following features		-	P	UP	Conditional Use Permit Required		
Drive-Through		-	-	-	Use Not Allowed		
Floor Area ≥ 3,500 sf		-	UP				
Markets							
Neighborhood Market ≤ 2,500 sf		-	P				

I. Allowed Uses							
Land Use <sup>1</sup>	Specific Use Regulations	T4N.1	T4N.1-O	Land Use <sup>1</sup>	Specific Use Regulations	T4N.1	T4N.1-O
Micro-brewery/Micro-distillery	10-40.60.240	-	P				
Restaurant, or Cafes		-	P				

Section 8. Amend Title 10 FLAGSTAFF ZONING CODE, Division 10-40.40 Transect Zones, Section 10-40.40.070 T4 Neighborhood 2 (T4N.2) Standards, I. Allowed Uses, as follows:

**10-40.40.080 T4 Neighborhood 2 (T4N.2) Standards**

I. Allowed Uses							
Land Use <sup>1</sup>	Specific Use Regulations	T4N.2	T4N.2-O	Land Use <sup>1</sup>	Specific Use Regulations	T4N.2	T4N.2-O
Residential				Services			
Accessory Buildings and Structures	10-40.60.020	P <sup>2</sup>	P <sup>2</sup>	ATM		-	P
Accessory Dwelling Unit	10-40.60.030	P	P	Bed and Breakfast	10-40.60.110	P	p
Co-Housing	10-40.60.120	P	P	Cemeteries		UP	UP
Congregate Care Facilities		P	P	Crematorium		-	UP
Dormitories, Fraternities/Sororities and SRO (≤15 rooms)		UP	UP	Daycare	10-40.60.150		
Dwelling: Multiple-Family		P	P	Home		P	P
Dwelling: Single-Family		P	P	Centers		UP	UP
Duplex		P	P	Funeral Homes, Chapels, Mortuaries		-	P
Group Home		P	P	General Services		-	P
				Lodging		UP	UP

I. Allowed Uses							
Land Use <sup>1</sup>	Specific Use Regulations	T4N.2	T4N.2-O	Land Use <sup>1</sup>	Specific Use Regulations	T4N.2	T4N.2-O
High Occupancy Housing Development, Single-Family	10-40.60.175	UP	UP	Offices		-	P
High Occupancy Housing Development, Two-units	10-40.60.175	UP	UP	Public Services			
High Occupancy Housing Development, Three-units	10-40.60.175	UP	UP	Public Services Minor		P	P
High Occupancy Housing Development, Four-units and Greater	10-40.60.175	UP	UP	Emergency Services		UP	UP
Home Occupation	10-40.60.180	P	P	Telecommunication Facilities			
Institutional Residential	10-40.60.190	UP	UP	Veterinary Clinic		-	P
Live/Work		-	P	Stealth Telecommunication Facilities			
Rooming and Boarding Facilities	-	UP	UP	10-40.60.310		P	P
Recreation, Education and Public Assembly				Transportation and Infrastructure			
Libraries, Museums				Accessory Wind Energy Systems	10-40.60.040	P	P
≤ 2,500 sf		P	P	Urban Agriculture			
> 2,500 sf		UP	UP	Community Gardens	10-40.60.140	P	P
Meeting Facilities, Public and Private	10-40.60.230	P <sup>3</sup>	P <sup>3</sup>	End Notes			
Places of Worship		P/UP <sup>4</sup>	P/UP <sup>4</sup>	1. See Chapter 10-80, Definitions, for use type definitions.			
Schools – Private		P	P	2. Not allowed on the ground floor unless behind an allowed ground-floor use.			
Schools – Public and Charter		P	P				
Retail Trade							
Bars/Taverns		-	P				

I. Allowed Uses							
Land Use <sup>1</sup>				Land Use <sup>1</sup>			
Specific Use Regulations	T4N.2	T4N.2-O		Specific Use Regulations	T4N.2	T4N.2-O	
General Retail Businesses, except with any of the following features		-	P	3. UP required if liquor is sold or if facilities exceed 250 seats. 4. A conditional use permit is required if the facility exceeds 250 seats and/or if the facility is located adjacent to a toxic use.			
Drive-Through		-	-				
Floor Area ≥ 3,500 sf		-	UP				
Markets							
Neighborhood Market ≤ 2,500 sf		-	P				
Micro-brewery/Micro-distillery	10-40.60.240	-	P				
Restaurant, or Cafes		-	P				
				<b>Key</b>			
				P Permitted Use			
				UP Conditional Use Permit Required			
				- Use Not Allowed			

Section 9. Amend Title 10 FLAGSTAFF ZONING CODE, Division 10-40.40 Transect Zones, Section 10-40.40.090 T5 Main Street (T5) Standards, I. Allowed Uses, as follows:

**10-40.40.090 T5 Main Street (T5) Standards**

I. Allowed Uses							
Land Use <sup>1</sup>				Land Use <sup>1</sup>			
Specific Use Regulations	T5	T5-O		Specific Use Regulations	T5	T5-O	
Industrial, Manufacturing				Retail Trade			
Manufacturing and Processing, Incidental		P	P	Bars/Taverns		P	P
Residential				General Retail Businesses, except with any of the following features			
Accessory Buildings and Structures	10-40.60.020	P <sup>2</sup>	P	Drive-Through		-	-
Accessory Dwelling Unit	10-40.60.030	P <sup>2</sup>	P	Floor Area ≥ 5,000 sf		UP	UP
				Mixed Use			

I. Allowed Uses							
Land Use <sup>1</sup>	Specific Use Regulations	T5	T5-O	Land Use <sup>1</sup>	Specific Use Regulations	T5	T5-O
Co-Housing	10-40.60.120	P <sup>2</sup>	P	<b>Mixed-Use High Occupancy Housing Development</b>	<b>10-40.60.175</b>	<b>UP</b>	<b>UP</b>
Congregate Care Facilities		UP <sup>2</sup>	UP				
Dormitories, Fraternities/Sororities and SROs		UP <sup>2</sup>	UP	Micro-brewery/Micro-distillery	10-40.60.240	P	P
Dwelling: Multiple-Family		p <sup>2</sup>	P	Restaurants or Cafes		P	P
<b>High Occupancy Housing Development, Three-units</b>	<b>10-40.60.175</b>	<b>UP<sup>2</sup></b>	<b>UP</b>	<b>Services</b>			
<b>High Occupancy Housing Development, Four-units and Greater</b>	<b>10-40.60.175</b>	<b>UP<sup>2</sup></b>	<b>UP</b>				
Group Home		p <sup>2</sup>	P	ATM		-	P
Home Occupation	10-40.60.180	P	P	Bed and Breakfast	10-40.60.110	P	p
<b>Institutional Residential</b>				Cemeteries		UP	UP
Custodial Care Facilities		UP <sup>2, 3</sup>	UP	Crematoriums		UP	UP
Nursing Homes		UP <sup>2, 3</sup>	UP	Daycare	10-40.60.150		
Homeless Shelter	10-40.60.190	UP <sup>2, 3</sup>	UP	Home		P	P
Sheltered Care Home		UP <sup>2, 3</sup>	UP	Centers		UP	UP
Live/Work		P	P	Funeral Homes, Chapels, Mortuaries		P	P
<b>Rooming and Boarding Facilities</b>		<b>UP</b>	<b>UP</b>	General Services		P	P
<b>Recreation, Education and Public Assembly Uses</b>				Lodging		P	P
Commercial Recreation Facility, Indoor				Office		p <sup>2</sup>	P
≤ 5,000 sf		P	P	<b>Public Services</b>			
> 5,000 sf		UP	UP	Public Services Minor		P	P
				Emergency Services		UP	UP
				Veterinary Clinic		p <sup>2</sup>	P

I. Allowed Uses							
Land Use <sup>1</sup>	Specific Use Regulations	T5	T5-O	Land Use <sup>1</sup>	Specific Use Regulations	T5	T5-O
Libraries, Museums		P	P	Transportation and Infrastructure			
Meeting Facilities, Public and Private	10-40.60.230	p <sup>3</sup>	p <sup>3</sup>	Accessory Wind Energy Systems	10-40.60.040	P	P
Places of Worship		P/UP <sup>6</sup>	P/UP <sup>6</sup>	Garages, Off Street		p <sup>2</sup>	p <sup>2</sup>
Schools – Private		P	P	Parking Lots, Off Street		p <sup>2</sup>	p <sup>2</sup>
Schools – Public and Charter		P	P	Urban Agriculture			
Theaters, Walk-in		P	P	Community Gardens	10-40.60.140	P	P
Telecommunication Facilities				Vehicle Sales and Services			
AM Broadcasting Facilities	10-40.60.310	UP	UP	Automobile/Vehicle Sales, New and Used		P	P
Antenna-Supporting Structure	10-40.60.310	UP	UP	Automobile/Vehicle Repair Garage	10-40.60.100		
Attached Telecommunication Facilities	10-40.60.310	P	P	Minor		p <sup>2</sup>	p <sup>2</sup>
Collocation Facility	10-40.60.310	P	P	Major		UP <sup>2</sup>	UP <sup>2</sup>
FM/DTV/Low Wattage AM Broadcasting Facilities	10-40.60.310	P	P				
Stealth Telecommunication Facilities	10-40.60.310	P	P				
End Notes							

1. See Chapter 10-80, Definitions, for use type definitions.
2. Not allowed on the ground floor unless behind an allowed ground-floor use.
3. Conditional use permit is required if proximity between shelter facilities is less than 1/4 mile.
4. UP required if liquor is sold or if facilities exceed 250 seats.
5. Residential uses, and residential properties listed on the National Historic Registry or within the Landmarks overlay zone, in T5 and T5-O zones existing prior to the effective date of this Zoning Code are considered legal, conforming uses.
6. A conditional use permit is required if the facility exceeds 250 seats and/or if the facility is located adjacent to a toxic use.

Key	
P	Permitted Use
UP	Conditional Use Permit Required
-	Use Not Allowed

Section 10. Amend Title 10 FLAGSTAFF ZONING CODE, Division 10-40.40 Transect Zones, Section 10-40.40.100 T6 Downtown (T6) Standards, H. Allowed Uses, as follows:

**10-40.40.100 T6 Downtown (T6) Standards**

H. Allowed Uses					
Residential <sup>5</sup>			Services		
Land Use <sup>1</sup>	Specific Use Regulations	T6	Land Use <sup>1</sup>	Specific Use Regulations	T6
Accessory Buildings and Structures	10-40.60.020	P <sup>2</sup>	ATM		P
Accessory Dwelling Unit	10-40.60.030	P <sup>2</sup>	Bed and Breakfast	10-40.60.110	P
Co-Housing	10-40.60.120	P <sup>2</sup>	Cemeteries		UP
Congregate Care Facilities		UP <sup>2</sup>	Crematorium		UP
Dormitories, Fraternities/Sororities and SROs		UP <sup>2</sup>	Daycare	10-40.60.150	
Dwelling: Multiple-Family		P <sup>2</sup>	Home		P
<b>High Occupancy Housing Development, Three-units</b>	<b>10-40.60.175</b>	<b>UP<sup>2</sup></b>	Centers		UP
			Dry-cleaning, Pick-up Only		P

H. Allowed Uses					
Land Use <sup>1</sup>	Specific Use Regulations	T6	Land Use <sup>1</sup>	Specific Use Regulations	T6
<b>High Occupancy Housing Development, Four-units and Greater</b>	<b>10-40.60.175</b>	<b>UP<sup>2</sup></b>			
Group Home		P <sup>2</sup>	Funeral Homes, Mortuaries		UP
Home Occupation	10-40.60.180	P	General Services		P
Homeless Shelter	10-40.60.190	UP	Hospitals		UP
Institutional Residential			Lodging		P
Custodial Care Facilities		UP <sup>2, 3</sup>	Office		P
Nursing Homes		UP <sup>2</sup>	Public Services		
Homeless Shelter		UP <sup>2, 3</sup>	Public Services Minor		P
Sheltered Care Home		UP <sup>2, 3</sup>	Emergency Services		UP
Live/Work		P	Transportation and Infrastructure		
Mixed Use		P	Accessory Wind Energy Systems	10-40.60.040	P
<b>Mixed-Use High Occupancy Housing Development</b>	<b>10-40.60.175</b>	<b>UP</b>	Garages, Off Street		P <sup>2</sup>
<b>Rooming and Boarding Facilities</b>		<b>UP</b>	Parking Lots, Off Street		P <sup>2</sup>
Recreation, Education and Public Assembly Uses			Passenger Transportation Facilities		P6
Commercial Recreation Facility, Indoor			Industrial, Manufacturing, Processing and Wholesaling		
≤ 5,000 sf		P	Manufacturing/Processing – Incidental		P
> 5,000 sf		UP	Manufacturing/Processing – Incidental		P
Libraries, Museums		P	Telecommunication Facilities		
Meeting Facilities, Public and Private	10-40.60.230	P <sup>3, 4</sup>	AM Broadcasting Facilities	10-40.60.310	UP
Places of Worship		P/UP <sup>7</sup>	Antenna-Supporting Structure	10-40.60.310	UP
Schools – Private		P			

H. Allowed Uses					
Land Use <sup>1</sup>	Specific Use Regulations	T6	Land Use <sup>1</sup>	Specific Use Regulations	T6
Schools – Public and Charter		P	Attached Telecommunication Facilities	10-40.60.310	P
Theaters, Walk-in		P	Collocation Facility	10-40.60.310	P
Retail Trade			FM/DTV/Low Wattage AM Broadcasting Facilities	10-40.60.310	P
Bars/Taverns		P	Stealth Telecommunication Facilities	10-40.60.310	P
General Retail Businesses, except with any of the following features		P	Vehicle Sales and Services		
Drive-Through		-	Automobile/Vehicles Sales, new and used		UP
Floor Area ≥ 5,000 sf		UP	Urban Agriculture		
Micro-brewery/Micro-distillery	10-40.60.240	P	Community Gardens	10-40.60.140	P
Restaurants or Cafes		P			
<b>End Notes</b>					
<ol style="list-style-type: none"> <li>See Chapter 10-80, Definitions, for use type definitions.</li> <li>Not allowed on the ground floor unless behind an allowed ground-floor use.</li> <li>Conditional use permit is required if proximity between shelter facilities is less than 1/4 mile.</li> <li>UP required if liquor is sold or if facilities exceed 250 seats.</li> <li>Residential uses, and residential properties listed on the National Historic Registry or within the Landmarks overlay zone, in the T6 zone existing prior to the effective date of this Zoning Code are considered legal, conforming uses.</li> <li>Passenger facilities shall be on the ground floor with access to a public street or a public space.</li> <li>A conditional use permit is required if the facility exceeds 250 seats and/or if the facility is located adjacent to a toxic use.</li> </ol>					
<b>Key</b>					
P	Permitted Use				
UP	Conditional Use Permit Required				
–	Use Not Allowed				

Section 11. Amend Title 10 FLAGSTAFF ZONING CODE, Division 10-40.60: Specific to Uses, to add Section 10-40.60.175 High Occupancy Housing Developments and Mixed-

Use High Occupancy Housing Developments, to list of sections of the Division, in numerical order, as follows:

**Division 10-40.60: Specific to Uses**

**10-40.60.175 High Occupancy Housing Developments and Mixed-Use High Occupancy Housing Developments**

Section 12. Amend Title 10 FLAGSTAFF ZONING CODE, Division 10-40.60: Specific to Uses, to add Section 10-40.60.175 High Occupancy Housing Developments and Mixed-Use High Occupancy Housing Developments, in numerical order, as follows:

**Division 10-40.60: Specific to Uses**

**10-40.60.175 High Occupancy Housing Developments and Mixed-Use High Occupancy Housing Developments**

**A. General Requirements.**

1. The applicant **of an HOHD or MHOHD with four dwelling units or more** shall submit typical floor plans or a typical residential unit study that illustrates how the residential units of an HOHD or MHOHD could be converted to a residential unit that is no longer an HOHD or MHOHD with minimal structural or minimal plumbing modifications. The required study shall be designed and sealed by an Arizona Registrant.
2. An HOHD or MHOHD with four or more dwelling units shall be located inside of a pedestrian shed of an activity center delineated in the General Plan or applicable Specific Plan.
3. An HOHD or MHOHD **with four dwelling units or more, and** that has more than 29 dwelling units per acre or more than 72.5 bedrooms per acre, ~~excluding a Single family HOHD,~~ shall have:
  - a. A minimum of 20% of the bedrooms contained in studio and/or one-bedroom dwelling units; and
  - b. A maximum of 30% of bedrooms contained in dwelling units with four bedrooms or more.
4. An HOHD or MHOHD **with four dwelling units or more, and** that has 29 dwelling units per acre or less or 72.5 bedrooms per acre or less, ~~excluding a Single family HOHD,~~ shall not exceed a Bedroom-to-Dwelling Unit Ratio greater than 3.5.
5. **The maximum number of bedrooms in a two-unit HOHD or MHOHD: 10.**
6. **The maximum number of bedrooms in a three-unit HOHD or MHOHD: 12.**
7. Inside of a pedestrian shed **of** a Regional Activity Center, an HOHD or MHOHD in a commercial zone may contain more than 50 dwelling units per acre and/or 125 bedrooms per acre.
8. An HOHD in a Commercial Zone shall be:
  - a. On a lot or parcel that is setback at least 300 feet from the centerline of a street classified as a Commercial Corridor identified on the General Plan; and



C. Waste Management Plan.

1. The property owner of an HOHD or MHOHD with four dwelling units or more shall obtain approval of a waste management plan from the City's Public Works Director, or designee, prior to the approval of the site plan.
2. Prior to the issuance of any building permit, the property owner shall incorporate into the construction documents the improvements required to comply with the approved waste management plan.
3. If a Certificate of Occupancy is not required, the property owner shall provide all necessary apparatus, equipment, and improvements within 182 days from the date of the approval of the CUP, or another date specified in the Conditions of Approval for the CUP.
  - a. The Director may approve a one-time 91-day extension, for no-more than 273 days from the date of the CUP approval, to allow the property owner to complete the improvements. The property owner shall request an extension at least 14 days prior to the date indicated in subsection C.3. of this section.
4. The HOHD or MHOHD shall be maintained in compliance with the approved Waste Management Plan.

D. Crime Free Multi-Housing Program.

1. The property owner of an HOHD or MHOHD shall maintain compliance with the Flagstaff Police Department's Crime Free Multi-Housing Program, unless exempted by the Police Department's Crime Free Multi-Housing Program representative.
2. Prior to the issuance of the Conditional Certificate of Occupancy, or Certificate of Occupancy, whichever is first, or within 63 days of the approval of the Conditional Use Permit for an HOHD or MHOHD if a Certificate of Occupancy is not required, the property owner of a HOHD or MHOHD shall enter into an agreement with the City to comply with the Flagstaff Police Department's Crime Free Multi-Housing Program.
3. The property owner, or agent, shall:
  - a. Utilize a Crime Free Lease Addendum, or an alternative approved by the Flagstaff Police Department's representative, as part of each tenant lease;
  - b. Obtain written verification as part of a tenant lease that each tenant has received and agreed to the Crime Free Lease Addendum or the approved alternative; and
  - c. Have completed the Flagstaff Police Department's Crime Free Multi-Housing Program required training within the Program's required time frames.
4. Within 182 days from the date of the agreement, the property owner, or managing agent, shall have completed the first phase requirements of the Flagstaff Police Department's Crime Free Multi-Housing Program.
5. A new Flagstaff Police Department's Crime Free Multi-Housing Program first phase training and related requirements shall be completed within 182 days from the date of a change of ownership, management company, or a site manager of an existing HOHD or MHOHD.

**6.** Every two years from the date of the agreement, the property owner, or managing agent, shall complete the required training that complies with the Flagstaff Police Department’s Crime Free Multi-Housing Program.

- E. Additional Conditional Use Permit Criteria.** In addition to the criteria of Section 10-20.40.050.E., the Planning and Zoning Commission shall not approve a Conditional Use Permit unless:
- 1.** For the properties subject to Division 10-30.30 Heritage Preservation, the City’s Historic Preservation Officer or the Heritage Preservation Commission has made a determination that the proposed HOHD or MHOHD has no adverse effect or has appropriately mitigated its effects on the historic cultural resource .
  - 2.** The property owner has agreed to Conditions of Approval to maintain compliance with the Flagstaff Police Department’s Crime Free Multi-Housing Program at all times, **unless exempted by the Police Department’s Crime Free Multi-Housing Program representative.**
  - 3.** Adequate transit service is available to the Development Site **containing four dwelling units or more.** Adequate transit service from a Development Site to a permanent transit stop is:
    - a.** Less than or equal to 1,320 feet; or
    - b.** A distance greater than 1,320 feet when the Planning and Zoning Commission finds that the route to the permanent transit stop has adequate nighttime lighting and does not have a significant grade change, and the distance does not impede reasonable access to transit.The distance between the permanent transit stop to the Development Site shall be measured following a continuously improved sidewalk and/or public paved trail.

Section 13. Amend Title 10 FLAGSTAFF ZONING CODE, Division 10-40.60: Specific to Uses, 10-40.60.260 Mixed Use, subsection D. Site Layout and Development Design Standards., to delete paragraph 2, as follows:

**10-40.60.260 Mixed Use**

**D. Site Layout and Development Design Standards.**

~~**2.— There is no density limitation established for residential uses in mixed use developments. Instead, applicable floor area ratio, building height, parking, landscaping, etc., standards will apply to provide a control on the bulk and mass of the development and the number of residential units permitted.**~~

Section 14. Amend Title 10 FLAGSTAFF ZONING CODE, Division 10-50.80: Parking Standards, to add 10-50.80.061 Transit Pass Parking Reduction Pilot Program, to the list of sections in numerical order, as follows:

**Division 10-50.80:  
Parking Standards**

Sections:

- 10-50.80.010 Purpose
- 10-50.80.020 Applicability
- 10-50.80.030 General Parking Standards
- 10-50.80.040 Number of Motor Vehicle Parking Spaces Required
- 10-50.80.050 Bicycle Parking
- 10-50.80.060 Parking Adjustments
- 10-50.80.061 Transit Pass Parking Reduction Pilot Program**
- 10-50.80.070 Parking Alternatives
- 10-50.80.080 Parking Spaces, Parking Lot Design and Layout
- 10-50.80.090 Development and Maintenance

Section 15. Amend Title 10 FLAGSTAFF ZONING CODE, Division 10-50.80: Parking Standards, Section 10-50.80.040 Number of Motor Vehicle Parking Spaces Required, subsection C. General to All Zones., Table 10-50.80.040.A: Number of Motor Vehicle Parking Spaces Required, as follows:

**Section 10-50.80.040 Number of Motor Vehicle Parking Spaces Required**

**C. General to All Zones.**

**Table 10-50.80.040.A: Number of Motor Vehicle Parking Spaces Required**

Use	Number of Required Spaces
<b>Residential</b>	
<del>Market Rate (all dwelling classifications)</del>	
Single-Family Dwelling <del>(Attached and Detached)<sup>1</sup></del> (Attached and Detached) <sup>1</sup>	2.0 spaces, plus 1 space for each additional bedroom above four bedrooms. The maximum number of required parking spaces shall not exceed 8 spaces.
<del>Multifamily, Dwelling Duplex<sup>1</sup> and Triplex</del>	
<b>Multiple-Family Development and Duplex<sup>1</sup> Developments</b>	
<b>Unit Type</b>	
Studio per unit	1.25
1 Bedroom per unit	1.5
2 – 3 Bedrooms per unit	2.0
4 Bedrooms per unit	2.5

5+ Bedrooms **per unit** ~~2.5~~ **3.0** spaces for the first ~~4~~ **5** bedrooms plus 0.5 space for each additional bedroom

Guest Spaces ~~for Multifamily Dwelling Duplex and Triplex~~ (Includes spaces for boats and RVs) **0.25 per spaces for each 2+ bedroom unit with two bedrooms and greater**

**Affordable (All Dwelling Classifications)**

Studio	1.0
1 Bedroom	1.0
2 – 3 Bedrooms	1.5
4+ Bedrooms	2.0
Guest Spaces for Multifamily Dwelling (Includes Boats and RVs)	0.25 per each 2+ bedroom unit

**High Occupancy Housing Development**

- a. **Single-Family - Attached and Detached, Duplex, and Development Sites with three units or less** **1 space per bedroom**
- b. **Developments Sites with four units or more**

The sum of:  
**1 to 75 bedrooms = 1 space per bedroom, plus**  
**76 to 325 bedrooms = 0.90 spaces per bedroom, plus**  
**326 to 650 bedrooms = 0.80 spaces per bedroom, plus**  
**Greater than 650 bedrooms = 0.70 spaces per bedroom**

~~**Rooming and Boarding Facilities**~~

~~**Private Rooms** **1 per bedroom or sleeping room plus 1 for owner or manager**~~  
~~**No Private Rooms** **1 per 100 gsf plus 1 for owner or manager**~~

**Mixed-Use Developments**

**Mixed-Use**

1. **1 per 300 gsf of non-residential floor area, plus**
2. **One dwelling unit: 2 spaces**
3. **Two or more dwelling units: The spaces required for a Multiple-Family Development**

**Mixed-Use High Occupancy Housing Development**

1. **1 per 300 gsf of non-residential floor area, plus**
2. **The spaces required for a High Occupancy Housing Development**

**End Notes**

<sup>1</sup> Parking reductions allowed in Section 10-50.80.060, Parking Adjustments, shall not apply to single-family dwellings and duplexes.

Section 16. Amend Title 10 FLAGSTAFF ZONING CODE, Division 10-50.80: Parking Standards, Section 10-50.80.050 Bicycle Parking., subsection B. Required Spaces., and add subsection C. Bicycle Parking Space Design., as follows:

**10-50.80.050 Bicycle Parking**

**B. Required Bicycle Parking Spaces.**

- ~~1.—Two bicycle parking spaces, or five percent of required off-street parking spaces, whichever is greater, are required for all uses other than single-family uses.~~
- ~~2.—Bicycle spaces shall be provided in accordance with the following requirements:
  - ~~a.—Bicycle parking shall consist of either a lockable enclosure (locker) in which the bicycle is stored or a rack to which the bicycle can be locked;~~
  - ~~b.—Lockers and racks shall be securely anchored to the pavement or a structure;~~
  - ~~c.—Racks shall be designed and installed to support the bicycle upright by its frame in two places in a manner that will not cause damage to the wheels and to permit the frame and one or both wheels to be secure;~~~~

**Figure 10-50.80.050A**


**Correctly Designed Bicycle Rack**



- ~~d.—Areas containing bicycle spaces shall be surfaced with impervious surfaces such as concrete or pavers. Pervious pavements or gravel may be used where appropriate as determined by the Director;~~
- ~~e.—When located within a parking area: curbs, fences, planter areas, bumpers, or similar barriers shall be installed and maintained for the mutual protection of bikes, motor vehicles, and pedestrians, unless determined by the Director to be unnecessary; and~~
- ~~f.—Bicycle parking shall be placed in a convenient, highly visible, active, and well-lit location not more than 100 feet walking distance from the main entrance, but shall not interfere with pedestrian movements.~~

**Figure 10-50.80.050B**

### **Incorrectly Designed Bicycle Racks**



~~C. Motor Vehicle Reduction. The Director may allow a reduction of motor vehicle parking spaces as established in Section 10-50.80.060(F).~~

~~D. Bicycle Parking Space Dimensions. All bicycle parking shall meet the following minimum dimensions:~~

- ~~1. Each bicycle parking space shall include a minimum area of 72 inches in length and 24 inches in width that is clear of obstructions;~~
- ~~2. No part of the rack shall be located closer than 30 inches to a wall or other obstruction;~~
- ~~3. The front or back of the rack shall be located no less than 48 inches from a sidewalk or pedestrian way; and~~
- ~~4. A minimum of 30 inches shall be provided between adjoining racks.~~

1. All uses, excluding a High Occupancy Housing Development and a Mixed-Use High Occupancy Housing Development.
  - a. Minimum standard bicycle parking spaces required: The greater of two bicycle spaces, or 5% of the required vehicle parking.
  - b. Maximum standard bicycle parking spaces required: 100 bicycle spaces.
  - c. Location: Within 50 feet of the primary pedestrian entrance to the development and in accordance with the provisions of Appendix 1.4. The bicycle parking spaces shall be distributed throughout a Development Site that has multiple primary pedestrian entrances.
  - d. Exceptions. Attached and Detached Single-Family and Duplex Developments are not required to provide standard bicycle parking spaces .
2. High Occupancy Housing Developments.
  - a. Standard bicycle parking spaces.
    - i. Minimum spaces required: Two bicycle spaces, or equal to 5% of the total number of bedrooms, whichever is greater.
    - ii. Maximum spaces required: 40 bicycle spaces.
    - iii. Location: Within 50 feet of the primary resident pedestrian entrance to the development and in accordance with the provisions of Appendix 1.4.
  - b. Secure bicycle parking spaces.
    - i. Minimum spaces required: Equal to 15% of the total number of bedrooms.

- ii. **Location:** A maximum of 20 secure bicycle parking spaces may be provided outside in secure bicycle lockers. The remainder of the required secure bicycle parking spaces shall be provided in a bicycle storage room or cage within a building or parking structure.
    - c. **Exceptions.** Single-Family and duplex High Occupancy Housing Developments are not required to provide standard or secure bicycle parking spaces .
  - 3. **Mixed-Use High Occupancy Housing Developments.**
    - a. **Minimum outdoor non-residential standard bicycle parking spaces required:** Two bicycle spaces, or 5% of the required non-residential vehicle parking spaces, whichever is greater.
    - b. **Location of non-residential standard bicycle parking spaces:** Within 50 feet of the primary pedestrian entrance to the non-residential development and in accordance with the provisions of Appendix 1.4. The bicycle parking spaces shall be distributed throughout a Development Site that has multiple primary pedestrian entrances.
    - c. **Minimum residential bicycle parking spaces required:** Compliance with the High Occupancy Housing Developments requirements, subsection B.2. of this section.
- C. **Bicycle Parking Space Design.**
  - 1. **Secure Bicycle Parking Spaces.**
    - a. All indoor required secure bicycle parking spaces provided in a building or parking structure shall be designed in accordance with the provisions of Appendix 1.4., except as allowed in subsections C.1.b. of this section.
    - b. Bicycle lockers shall be designed in accordance with the provisions of Appendix 1.4.
  - 2. **Standard Bicycle Rack Design.**
    - a. All required bicycle racks shall be designed in accordance with the provisions of Appendix 1.4.

Section 17. Amend Title 10 FLAGSTAFF ZONING CODE, Division 10-50.80: Parking Standards, Section 10-50.80.060 Parking Adjustments, as follows:

#### **10-50.80.060 Parking Adjustments**

- A. **Transit.** In all zones, a parking reduction of up to 10 percent may be approved by the Director for any use within ~~one-quarter of a mile~~ **1,320 feet** of a ~~bus stop~~ **permanent transit stop, except for a High Occupancy Housing Development (HOHD) or a Mixed-Use High Occupancy Housing Development (MHOHD). The distance between the permanent transit stop to the Development Site shall be measured following a continuously improved sidewalk and/or public paved trail.**
- B. **Shared On-Site Parking.** Where two or more uses on the same site or adjacent parcels have distinct and differing peak parking usage periods (e.g., a theater and a bank), a reduction in the required number of parking spaces as determined by the Director may be allowed in the following manner:
  - 1. The reduction in number of required parking spaces shall be based on a parking demand study. The parking demand study shall be in accordance with established professional practices.
  - 2. Approval shall also require a recorded covenant running with the land, recorded by the owner of the parking lot, guaranteeing that the required parking will be maintained exclusively for the uses served and remain for the duration of the use.

- C. **Parking Demand Study – Reduced Parking.** ~~Based on the completion and submittal of a parking demand study, the Director may approve a reduction in the amount of parking from that otherwise required by this division. The parking demand study shall be in accordance with established professional practices.~~
1. The property owner shall submit a study/plan prepared in accordance with the established professional traffic and parking practices by a registrant licensed to practice in the State of Arizona. The study/plan shall document how any reductions are calculated and the assumptions utilized in the calculations.
  2. The Director may approve a reduction equal to, or less than, 30 percent of the total parking spaces required by this Division, except as required in subsection C.3. of this section. Any request greater than 30 percent requires the approval of the City Council.
  3. Any request to use a Parking Demand Study to reduce the required parking for an HOHD or MHOHD shall be approved by the City Council.
- D. **Traffic Management Plan Parking Reduction.** The Director shall have the ability to reduce the parking requirements for office and other uses in Section 10-50.80.040, Number of Motor Vehicle Parking Spaces Required, **except for an HOHD or MHOHD.** A traffic management plan shall be submitted with an application for site plan review. A reduction may be granted if the following standards are met:
1. The amount of the reduction shall be no more than 90 percent of the proposed reduction in employee motor vehicle trips.
  2. The buildings shall have a single user/owner who can effectively exercise control over compliance with the plan.
  3. The traffic management plan shall be submitted by a registered traffic engineer and shall include data on the effectiveness of similar plans elsewhere.
  4. The traffic management plan shall contain information on the strategies, designated parking, incentives, company vehicles, staggered work hours, and information indicating the owner’s ability to provide and enforce these elements over time.
  5. The Director may impose conditions that are needed to ensure the long-term compliance to the plan, including but not limited to a reserve parking area, phasing, or contributions to transit or other alternative means of transportation.
- E. **Parking Reduction for Forest Resources.** The number of parking spaces required for a new development may be reduced by no more than five percent if existing native trees such as ponderosa pine trees are located within parking areas (but not circulation areas) and these trees are required to be preserved to satisfy the requirements for forest resource protection as defined in Division 10-50.90, Resource Protection Standards, **except for an HOHD or MHOHD.** An applicant shall demonstrate to the satisfaction of the Director that by incorporating these existing native trees within the parking area, adequate measures are taken during construction to ensure that the trees are protected from construction activity.
- F. **Bicycle Parking Reduction.** The Director may allow a reduction of one required motor vehicle parking space for each four bicycle parking spaces provided to a maximum of five percent of the required motor vehicle parking ~~spaces.~~ **spaces, except for an HOHD or MHOHD.**

- G. Motorcycle Parking Reduction. A reduction of one parking space for multifamily residential and nonresidential uses may be allowed by the Director if one motorcycle parking space for every 25 required motor vehicle spaces is provided, subject to the following standards:
1. Each motorcycle space shall be easily accessible and have adequate space for a standard-size motorcycle, i.e., a minimum dimension of four feet by nine feet.
  2. Motorcycle parking areas shall be clearly identified with appropriate striping.

Section 18. Amend Title 10 FLAGSTAFF ZONING CODE, Division 10-50.80: Parking Standards, to add Section 10-50.80.061 Transit Pass Parking Reduction Pilot Program, as follows:

### **Division 10-50.80: Parking Standards**

#### **10-50.80.061 Transit Pass Parking Reduction Pilot Program**

- A. The purpose of the Transit Pass Parking Reduction Pilot Program (TPPR) is to allow:
1. Property owners the option to reduce a development's vehicle parking requirements by providing annual transit passes to tenants and employees; and
  2. The City to determine the effectiveness of the program to reduce a development's parking demand, and to determine if the tenants and employees are utilizing transit.
- B. Program Term. Unless otherwise extended by a separate ordinance approved by the City Council, the TPPR shall terminate at 11:59 p.m. on December 31, 2026.
- C. Maximum Parking Reduction. The Director may approve up to a 20 percent reduction in the parking requirements of Section 10-50.80.040 in accordance with the minimum requirements of subsection D of this section, and the approval of a transit pass agreement specified in subsection E of this section.
1. This reduction shall not be approved on a site that utilizes any reduction specified in 10-50.80.060.
- D. Minimum Requirements.
1. The TPPR is only available to HOHD and MHOHD developments.
  2. This reduction may only be approved for an HOHD or MHOHD that has a vehicle parking requirement equal to, or greater than, 100 spaces.
  3. The total residential parking requirement shall not be reduced to an amount less than 0.65 spaces per bedroom. The required parking for a development shall be calculated in accordance with Table 10-50.80.040.A. before any reduction is applied.
  4. The TPPR is only available to a Development Site within 1,320 feet of a permanent transit stop. The distance between the permanent transit stop to the Development Site shall be measured following a continuously improved sidewalk and/or public paved trail..
  5. The property owner shall make available annual transit passes to all tenants and employees of the HOHD or MHOHD. The transit pass(es) shall be provided at no cost to the tenants and employees. No tenant and employee shall be refused a transit pass.

6. The requirement to provide the transit passes shall be perpetual, unless the property owner provides the minimum number of parking spaces required (without any TPPR parking reduction) by the Zoning Code for the Development Site, and the Transit Pass Agreement of subsection E of this section is terminated.
7. The termination of the TPPR does not alleviate a property owner from providing the transit passes that are required for participation in the TPPR until the Transit Pass Agreement is terminated and the minimum parking spaces are provided as set forth herein.

**E. Transit Pass Agreement.**

1. The Director may enter into a Transit Pass Agreement with the property owner to allow a reduction in the required number of residential parking spaces in accordance with the provisions of this section. The agreement shall be in a form satisfactory to the City Attorney, or designee.
2. The agreement shall be perpetual unless terminated in accordance with the provisions of this section and the agreement.
3. The agreement shall include, but is not limited to:
  - a. The type of transit passes to be provided;
  - b. Notification requirements to tenants and employees of the availability of transit passes to them at no cost;
  - c. A requirement to obtain, maintain, and provide the City with the following information:
    - i. The number and types of transit passes requested and provided;
    - ii. Utilization frequency reports from the transit provider;
    - iii. Documentation of the annual transit pass proof of purchase;
    - iv. Bedroom occupancy rates; and
    - v. The number of tenant vehicles stored onsite and offsite within the city of Flagstaff.
  - d. An agreement to assist the City of Flagstaff employee(s) and/or City contractor(s) in the collection of vehicle and/or transit usage data, and other City studies to determine the effectiveness of the TPPR;
  - e. Reasonable access for City of Flagstaff employee(s) and/or City contractor(s) to study and count onsite parking utilization rates upon delivery of a written notice;
  - f. Annual reporting requirements;
  - g. Violations and remedies; and
  - h. Any other provision necessary as determined by the City Attorney, Director, or designee to document the requirements and enforcement of this section and the agreement.
4. The agreement shall be approved by the Director and property owner prior to the issuance of any building permit for the Development Site.
5. The City shall record the approved Transit Pass Agreement against the real property of the Development Site. Recordation fees shall be paid by the property owner prior to the issuance of any building permit for the Development Site.

Section 19. Amend Title 10 FLAGSTAFF ZONING CODE, Division 10-50.80: Parking Standards, 10-50.80.080 Parking Spaces, Parking Lot Design and Layout, subsection K, as follows:

**10-50.80.080 Parking Spaces, Parking Lot Design and Layout**

K. **Tandem Parking.** ~~Tandem parking is permitted in all zones for single family residences, accessory dwelling units, and duplexes as follows:~~

1. **Tandem parking is allowed in all:**

a. **Zones for single-family attached and detached dwelling units, and accessory dwelling units; and**

b. **Non-Transect Residential Zones for duplex developments.**

~~1.2.~~ Both tandem parking spaces satisfy the parking requirement of ~~one~~ **one-dwelling unit. residential unit; and**

~~2.~~ **3.** Neither of the tandem parking spaces shall be for required accessible parking spaces.

Section 20. Amend Title 10 FLAGSTAFF ZONING CODE, Division 10-50.110: Specific to Building Types, Section 10-50.110.080 Bungalow Court, subsection F, as follows:

**10-50.110.080 Bungalow Court**

**F. Vehicle Access and Parking**

Parking spaces may be enclosed, covered or open.

Spaces may be individually accessible by the units and/or via a common parking area located at the rear or side of the lot.

~~Tandem parking is allowed for off-street parking to meet the requirements for a residential unit.~~

Section 21. Amend Title 10 FLAGSTAFF ZONING CODE, Division 10-50.110: Specific to Building Types, Section 10-50.110.090 Duplex, Side-by-Side, subsection F, as follows:

**10-50.110.090 Duplex, Side-by-Side**

**F. Vehicle Access and Parking**

Parking spaces may be enclosed, covered or open.

~~Tandem parking is allowed for off-street parking to meet the requirements for a residential unit.~~

Section 22. Amend Title 10 FLAGSTAFF ZONING CODE, Division 10-50.110: Specific to Building Types, Section 10-50.110.100 Duplex Stacked, subsection F, as follows:

**10-50.110.100 Duplex, Stacked**

F. Vehicle Access and Parking

Parking spaces may be enclosed, covered or open.

~~Tandem parking is allowed for off-street parking to meet the requirements for a residential unit.~~

Section 23. Amend Title 10 FLAGSTAFF ZONING CODE, Division 10-50.110: Specific to Building Types, Section 10-50.110.110 Duplex, Front-and-Back, subsection F, as follows:

**10-50.110.110 Duplex, Front-and-Back**

F. Vehicle Access and Parking

Parking spaces may be enclosed, covered or open.

~~Tandem parking is allowed for off-street parking to meet the requirements for a residential unit.~~

Section 24. Amend Title 10 FLAGSTAFF ZONING CODE, Division 10-50.110: Specific to Building Types, Section 10-50.110.120 Stacked Triplex, subsection F, as follows:

**10-50.110.120 Stacked Triplex**

F. Vehicle Access and Parking

Where an alley is present, parking and services shall be accessed from the alley.

Parking spaces may be enclosed, covered or open.

~~Tandem parking is allowed for off-street parking to meet the requirements for a residential unit.~~

Section 25. Amend Title 10 FLAGSTAFF ZONING CODE, Division 10-80.20: Definition of Specialized Terms, Phrases, and Building Functions, Section 10-80.20.080 Definitions, "H", to add the term "High Occupancy Housing Development (HOHD)" and related terms, as follows:

**Section 10-80.20.080 Definitions, "H"**

**High Occupancy Housing Development (HOHD): Means any of following: High Occupancy Housing Development, Single-Family; High Occupancy Housing Development, Two-units; High Occupancy Housing Development, Three-units; and High Occupancy Housing Development, Four-units and Greater (see definitions below).**

**High Occupancy Housing Development, Single-Family: A single-family attached or detached dwelling unit with ~~five bedrooms or more~~:**

- a. ~~Seven or more bedrooms; or On a lot or parcel containing 10,000 square feet or less; and~~
- b. ~~Five or more sanitation facilities. Has a Bedroom to Sanitation Facility Ratio less than 1.2.~~

**High Occupancy Housing Development, Two-units: A lot or parcel containing two dwelling units, excluding an Accessory Dwelling Unit, with:**

- a. More than a total of ~~six~~ **seven** bedrooms; or
- b. One or more dwelling unit(s) containing four or more ~~bedrooms with a Bedroom to Sanitation Facility Ratio less than 1.3~~ **sanitation facilities.**

**High Occupancy Housing Development, Three-units: A lot or parcel containing three dwelling units with:**

- a. More than a total of nine bedrooms; or
- b. One or more dwelling unit(s) containing four or more ~~bedrooms with a Bedroom to Sanitation Facility Ratio less than 1.3~~ **sanitation facilities.**

**High Occupancy Housing Development, Four-units and Greater: A Development Site containing four or more dwelling units where:**

- a. More than 20 percent of the total dwelling units have four bedrooms or more;
- b. One or more of the dwelling unit(s) containing four or more ~~bedrooms with a Bedroom to Sanitation Facility Ratio less than 1.3~~ **sanitation facilities;** or
- c. The total number of dwelling units per acre, or bedrooms per acre, requires a Conditional Use Permit for an HOHD in accordance with the building form and property development

standards of the property's designated Non-Transect Zone; or, if the property owner has elected a Transect Zone, the density is greater than 29 dwelling units per acre or 72.5 bedrooms per acre.

Section 26. Amend Title 10 FLAGSTAFF ZONING CODE, Division 10-80.20: Definition of Specialized Terms, Phrases, and Building Functions, Section 10-80.20.130 Definitions, "M", to add the term "Mixed-Use High Occupancy Housing Development (MHOHD)", as follows:

**10-80.20.130 Definitions, "M"**

**Mixed-Use High Occupancy Housing Development (MHOHD):**

**1. A mixed-use development with:**

- a. More than 20 percent of the total dwelling units have four bedrooms or more;
- b. One or more dwelling unit(s) containing four or more bedrooms with a Bedroom-to-Sanitation Facility Ratio less than 1.3 sanitation facilities; or
- c. The total number of dwelling units per acre, or bedrooms per acre, requires a Conditional Use Permit for an MHOHD in accordance with the building form and property development standards of the property's designated Non-Transect Zone; or, if the property owner has elected a Transect Zone, the density is greater than 29 dwelling units per acre or 72.5 bedrooms per acre.

Section 27. Amend Title 10 FLAGSTAFF ZONING CODE, Division 10-80.20: Definition of Specialized Terms, Phrases, and Building Functions, Section 10-80.20.180 Definitions, "R", to add the terms "Ratio, Bedroom-to-Dwelling Unit," and "Ratio, Bedroom-to-Sanitation Facility" as follows:

**Section 10-80.20.180 Definitions, "R"**

**Ratio, Bedroom-to-Dwelling Unit:** The total number of bedrooms divided by the total number of dwelling units.

**Examples:** An HOHD has a total number of 1160 bedrooms and 350 dwelling units. The Bedroom-to-Dwelling Unit Ratio is:

$$\frac{1160 \text{ bedrooms}}{350 \text{ dwelling units}} = 3.31$$

~~Ratio, Bedroom-to-Sanitation Facility: The total number of bedrooms divided by the total number of sanitation facilities in a dwelling unit.~~

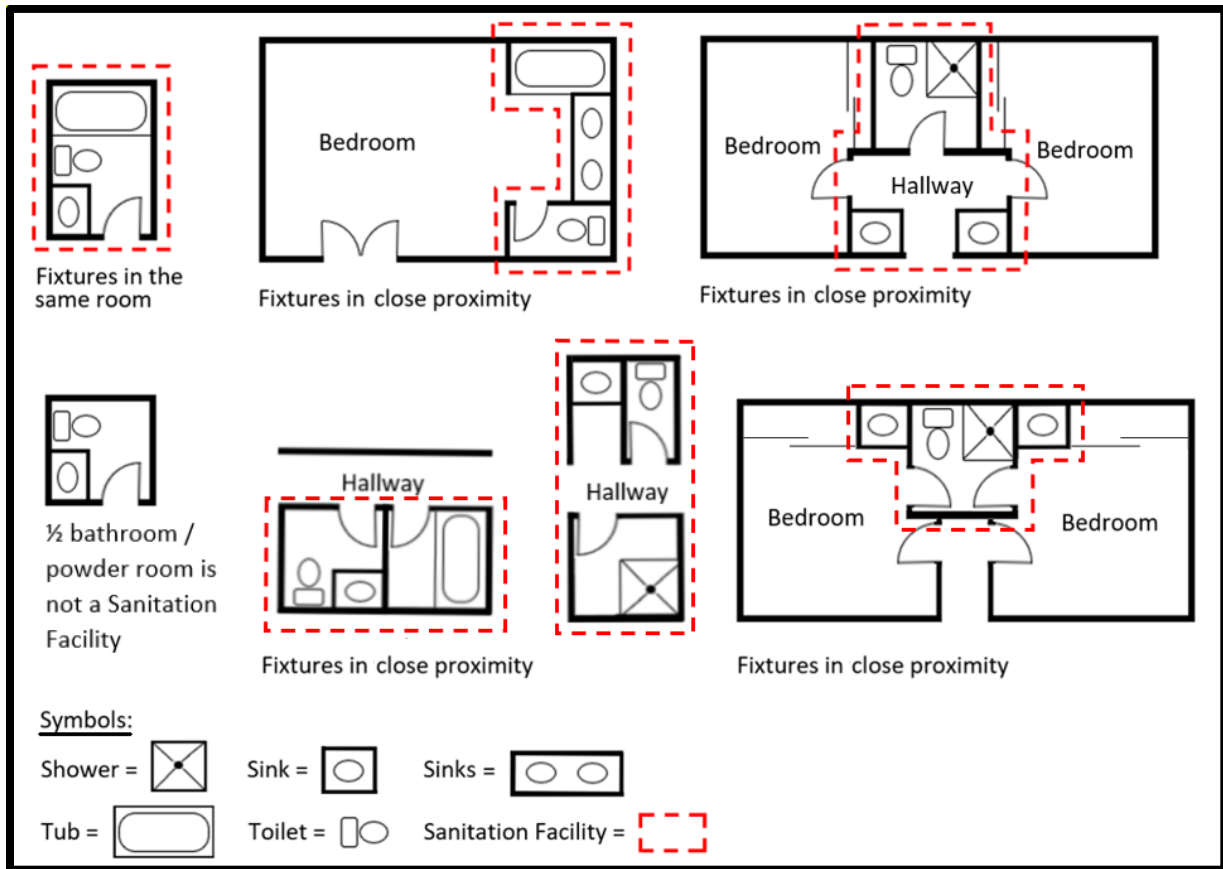
~~Examples: A dwelling unit has five bedrooms and four sanitation facilities. The Bedroom-to-Sanitation Facility Ratio is:~~

~~$$\frac{5 \text{ bedrooms}}{4 \text{ sanitation facilities}} = 1.25$$~~

Section 28. Amend Title 10 FLAGSTAFF ZONING CODE, Division 10-80.20: Definition of Specialized Terms, Phrases, and Building Functions, Section 10-80.20.190 Definitions, "S", to modify the term "Sanitation Facilities," as follows:

**Section 10-80.20.190 Definitions, "S"**

**Sanitation Facility:** A delineated area for bathing bathroom that contains any combination of, or individually, a toilet, shower, sink, and a shower or, tub or related bathing and sanitation fixtures. The fixtures (toilet, sink, and a shower or tub) may be located in a room or in close proximity that functions as a Sanitation Facility as determined by the Zoning Administrator.



**Figure 10-80.20.190 Sanitation Facility Examples**

Section 29. Amend Title 10 FLAGSTAFF ZONING CODE, APPENDICES to add Appendix 1.4 Bicycle Parking Space Design Requirements, to the list, as follows:

**APPENDICES**

- Appendix 1.1 Design Guidelines
- Appendix 1.2 Additional Information on Smart Growth and Traditional Neighborhood Developments

Appendix 1.3	Sustainability Guidelines
<b>Appendix 1.4</b>	<b>Bicycle Parking Space Design Requirements</b>
Appendix 2	Planning Fee Schedule
Appendix 3	City of Flagstaff Landscape Plant List
Appendix 4	Outdoor Lighting Reference Material
Appendix 5	Additional Information Applicable to Division 10-50.90, Resource Protection Standards
Appendix 6	Additional Information on Affordable Housing
Appendix 7	List of Major Arterial Streets

Section 30. Amend Title 10 FLAGSTAFF ZONING CODE, APPENDICES, to add Appendix 1.4 Bicycle Space Design Requirements, as follows:

## **APPENDICES**

### **Appendix 1.4 Bicycle Space Design Requirements**

#### **1.4.010 Purpose**

- A. It is the purpose of this Appendix to establish the minimum acceptable standards for bicycle parking spaces that are required by the Zoning Code.**

#### **1.4.020 Applicability**

- A. Requirements of this Appendix shall apply to all bicycle parking spaces provided on a Development Site within the Flagstaff city limits.**

#### **1.4.030 Standard Bicycle Rack Design Requirements**

##### **A. Rack Design.**

- 1. Each rack shall be provided in accordance with one of the designs indicated in Figure 1.4.030.A., unless an alternative design is allowed in accordance with subsection C of this section.**

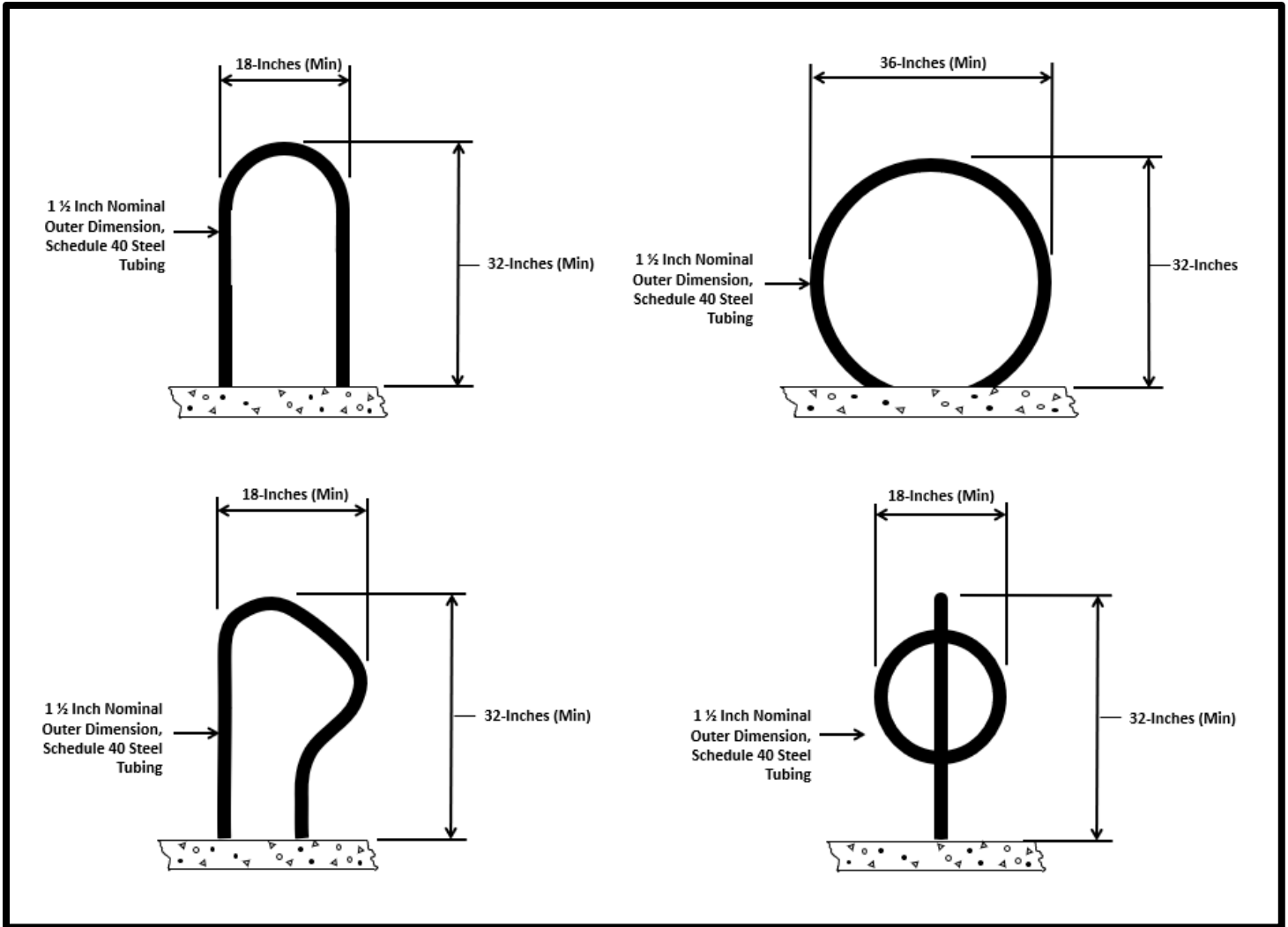


Figure 1.4.030.A. Rack Designs

**B. Rack Placement.**

**1. The bicycle rack(s) shall be:**

- a. Placed in an area that complies with the location provisions of Section 10-50.80.050.B., is highly visible, well-illuminated, has frequent pedestrian activity, and is in accordance with Figure 1.4.030.B.1.;and
- b. Securely mounted with a tamper-proof mounting technique to an impervious concrete, paver, or asphalt surface, unless an alternative surface is approved by the Director.

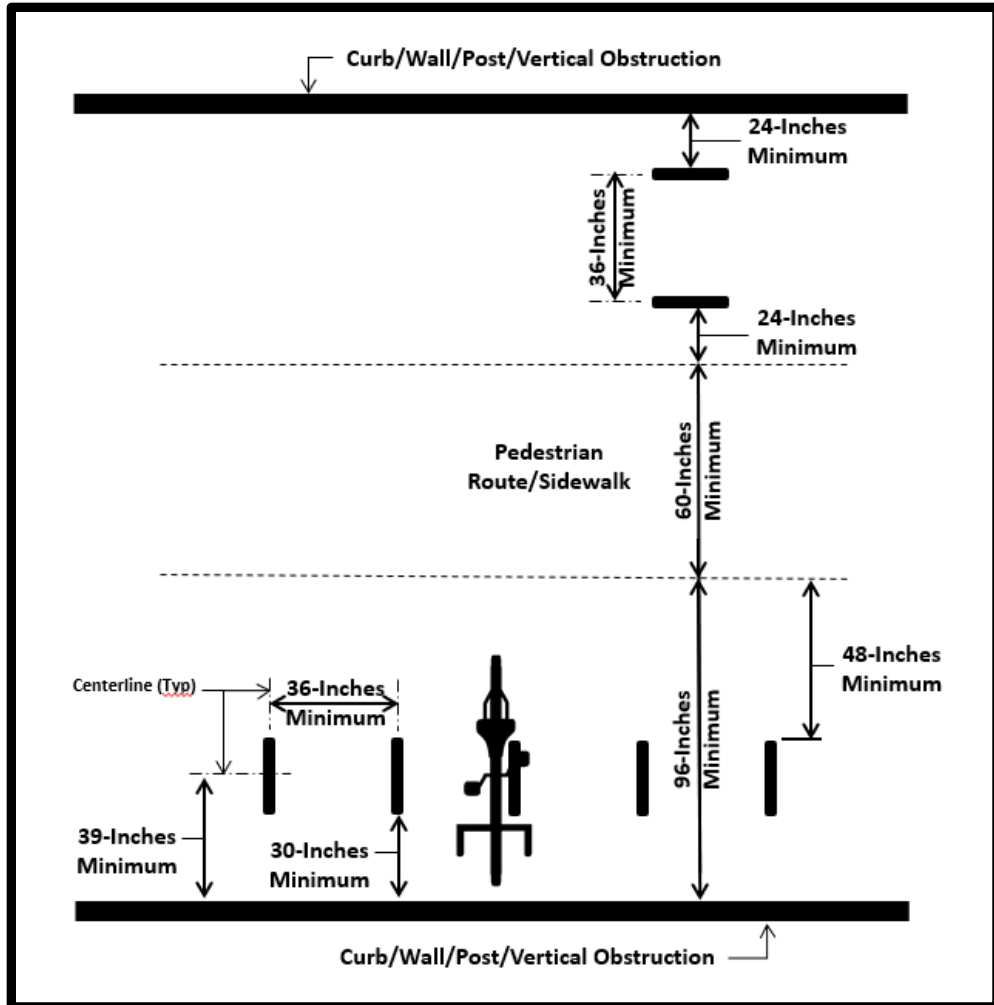


Figure 1.4.030.B.1. Bicycle Rack Placement

2. The placement of a bicycle rack shall not interfere with pedestrian movements.
  3. Any bicycle rack(s) located within a parking area shall be within a barrier consisting of bollards, curbs, curb-bumpers, fences, planting areas, or a similar barrier approved by the Director.
- C. Alternative Bicycle Rack Designs. The Director may approve an alternative rack design that complies with the following requirements:
1. The rack shall allow the bicycle frame and one or both wheels to be secured with a standard U-lock;
  2. The rack shall be designed to support a bicycle frame in two places in a manner that does not cause damage to the wheels or allow the bicycle to tip over;
  3. The rack shall be constructed of a material of sufficient strength that resists cutting, rust, bending, and deformation (Schedule 40 metal pipe is the minimum standard); and
  4. The rack is not a design similar to types indicated in Figure 1.4.030.C.4.

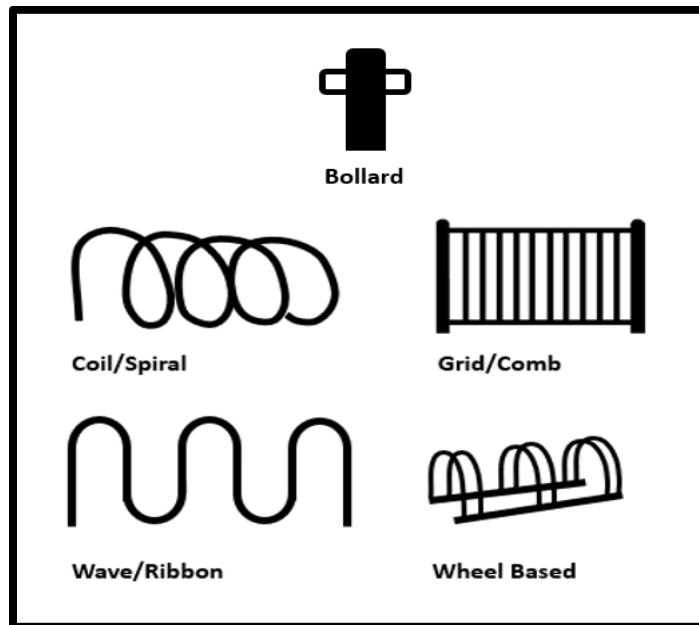


Figure 1.4.030.C.4. Unacceptable Bicycle Rack Designs

#### 1.4.040 Standards for Indoor Secure Bicycle Parking Spaces

##### A. Secure Bicycle Parking Space Design.

1. The required secure bicycle parking spaces shall be in separate room(s) or cage(s) (the “Facilities”) designed for bicycle storage within a building or parking structure.
2. The Facilities shall be:
  - a. On the ground level, or another level that has elevator access, provided that the elevator has an interior width or depth of at least six feet;
  - b. Accessed through a door or gate that utilizes an electronic keypad and code, security pass card, or a similar electronic system approved by the Director;
  - c. In a location that is illuminated in accordance with the Illuminating Engineering Society (IES) of North America (IESNA) standards for security;
  - d. Limited to the storage of bicycles; and
  - e. Include bicycle racks or lockers.
3. The bicycle rack(s) shall:
  - a. Conform with Section 1.4.030.A., unless an alternative design is allowed in accordance with Section 1.4.030.C.;
  - b. Be securely mounted with a tamper-proof mounting technique to an impervious concrete, paver, or asphalt surface; and
  - c. Be placed in accordance with Figure 1.4.040.A.3.c., unless an alternative configuration is approved by the Director.

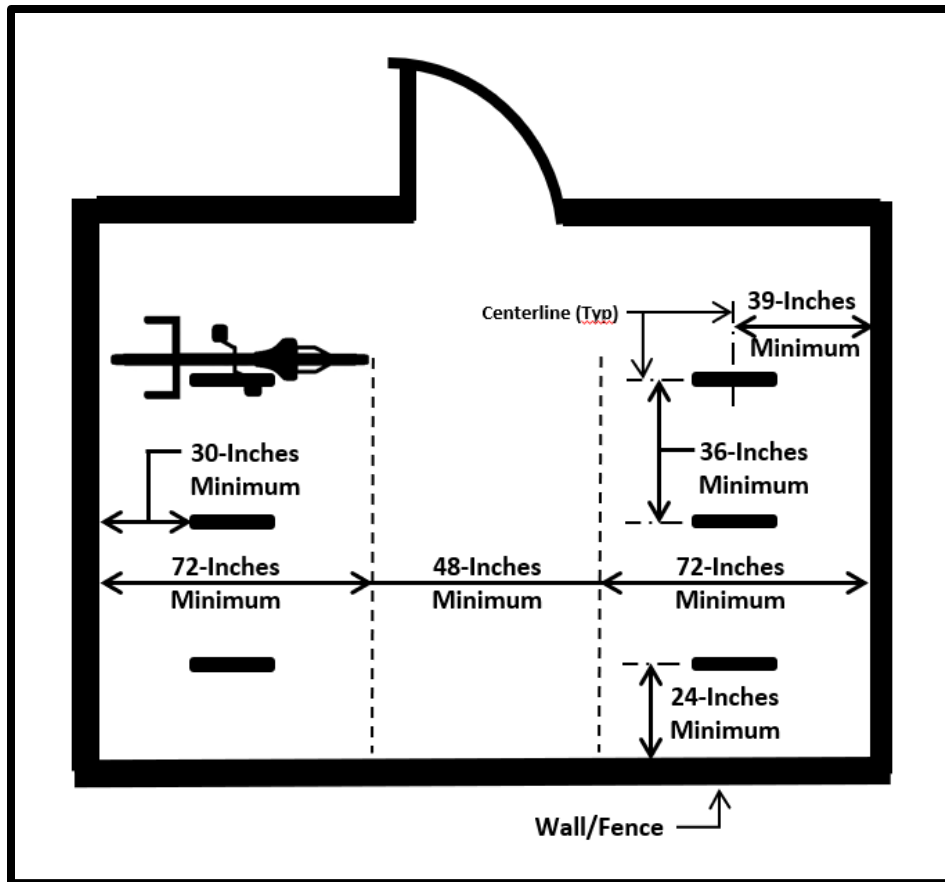


Figure 1.4.040.A.3.c. Bicycle Storage Room/Cage

#### 1.4.050 Standards for Bicycle Lockers

##### A. Bicycle Locker Design and Location Requirements.

1. The lockers shall be constructed of metal. If windows are provided in the locker, the windows shall be constructed with unbreakable material. Plastic lockers are prohibited.
2. The lockers shall utilize an integral mechanical or digital (“smart”) locking mechanism. Lockers that use hasp or mechanisms that allow the use of user locks is prohibited.
3. Stacked lockers shall have a wheel track to guide the bicycle into the locker.
4. Lockers located within a parking area shall be within a barrier consisting of bollards, curbs, curb-bumpers, fences, planting areas, or similar barriers approved by the Director.
5. Lockers placed outdoors shall be within 50 feet of a primary resident entry to a building. The locker(s) shall not be placed between a building and a street.
6. The lockers shall be in a location that is illuminated in accordance with the Illuminating Engineering Society (IES) of North America (IESNA) standards for security.
7. Lockers placed in a building or parking structure shall be on the ground level, or another level that has elevator access, provided that the elevator has an interior width or depth of at least six feet.
8. The placement of a locker shall not interfere with pedestrian movements.

9. The size and placement of the lockers shall conform with Figure 1.4.050.A.9., unless an alternative configuration is approved by the Director.

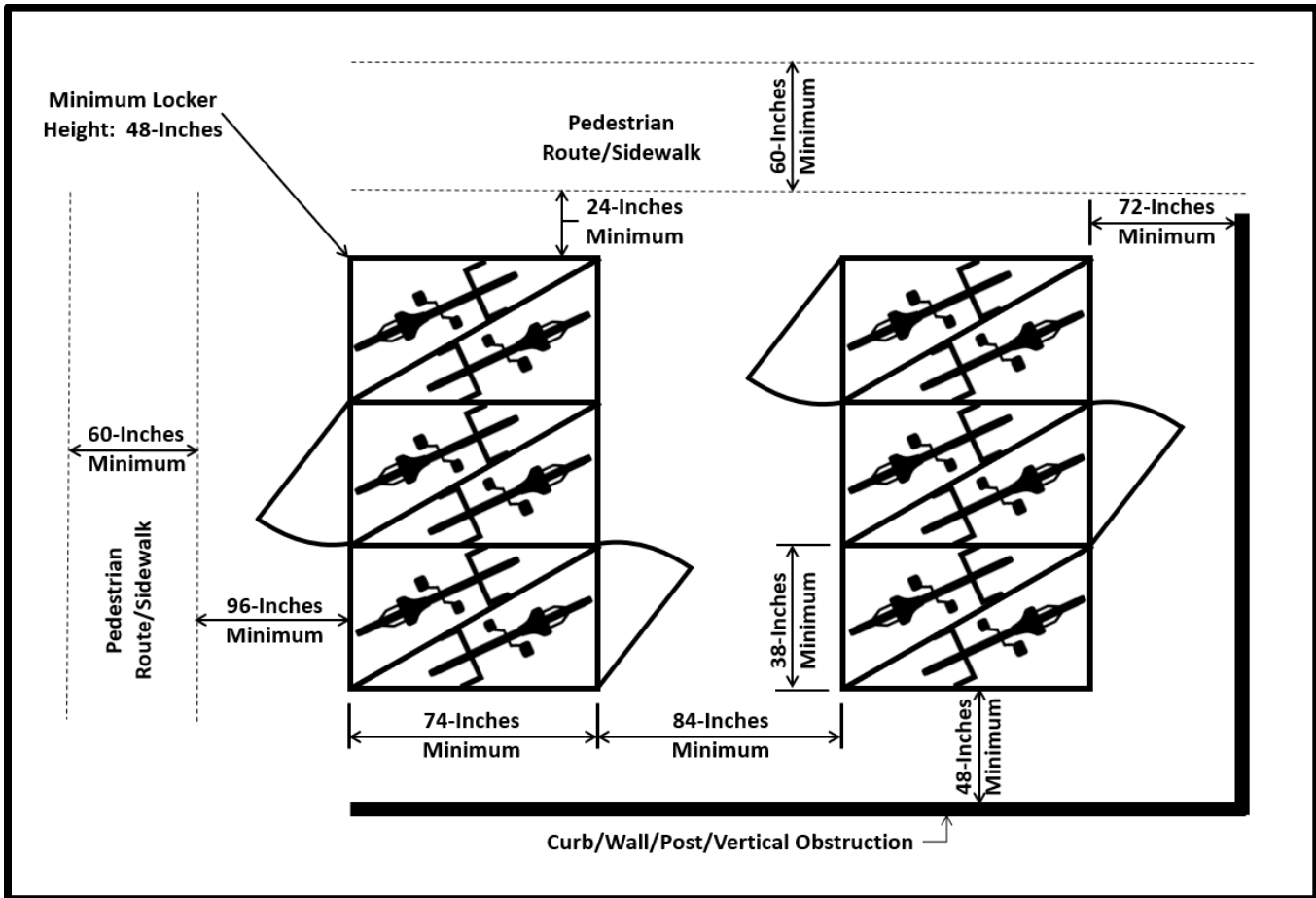


Figure 1.4.050.A.9. Bicycle Locker Size and Placement