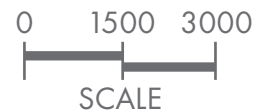
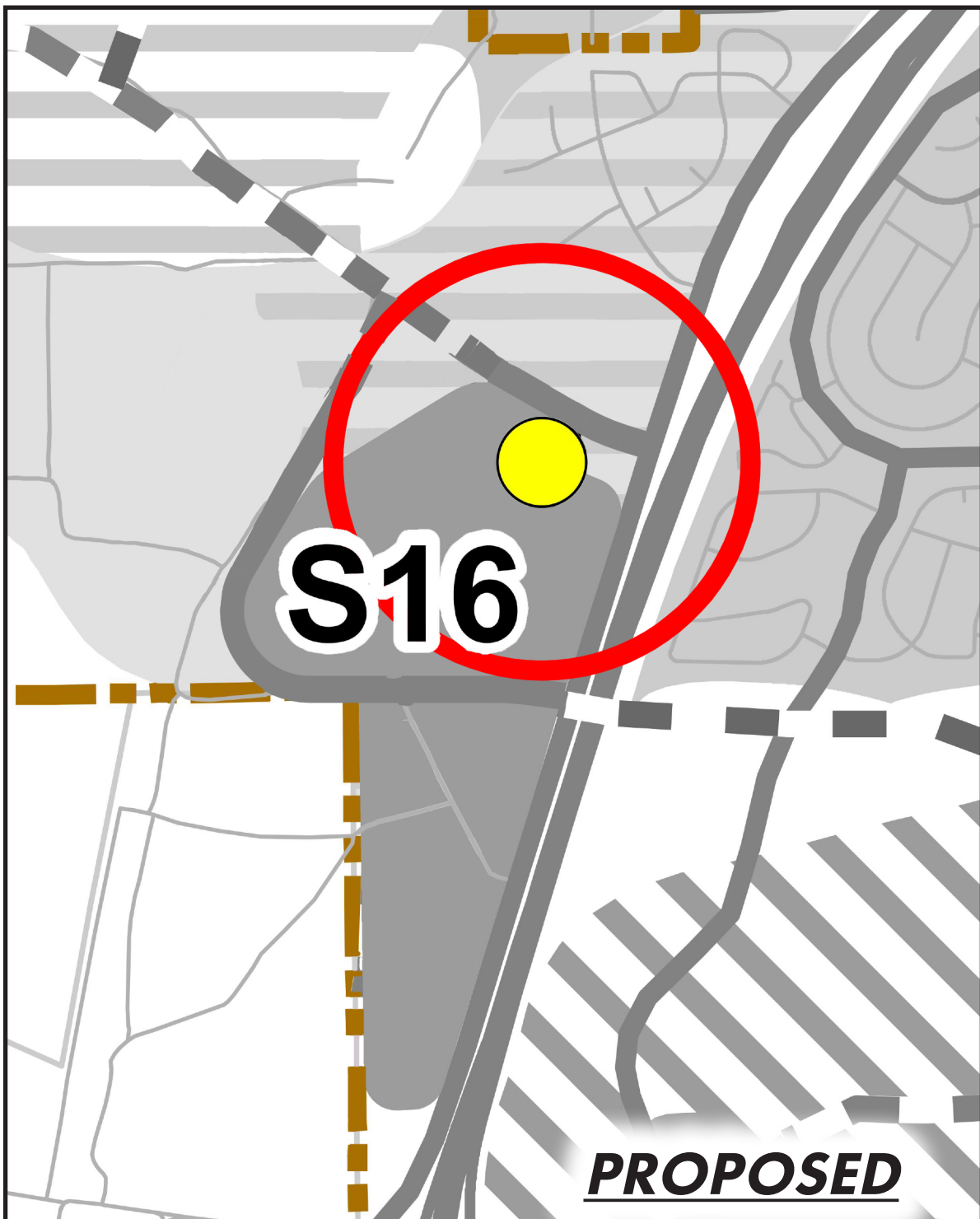
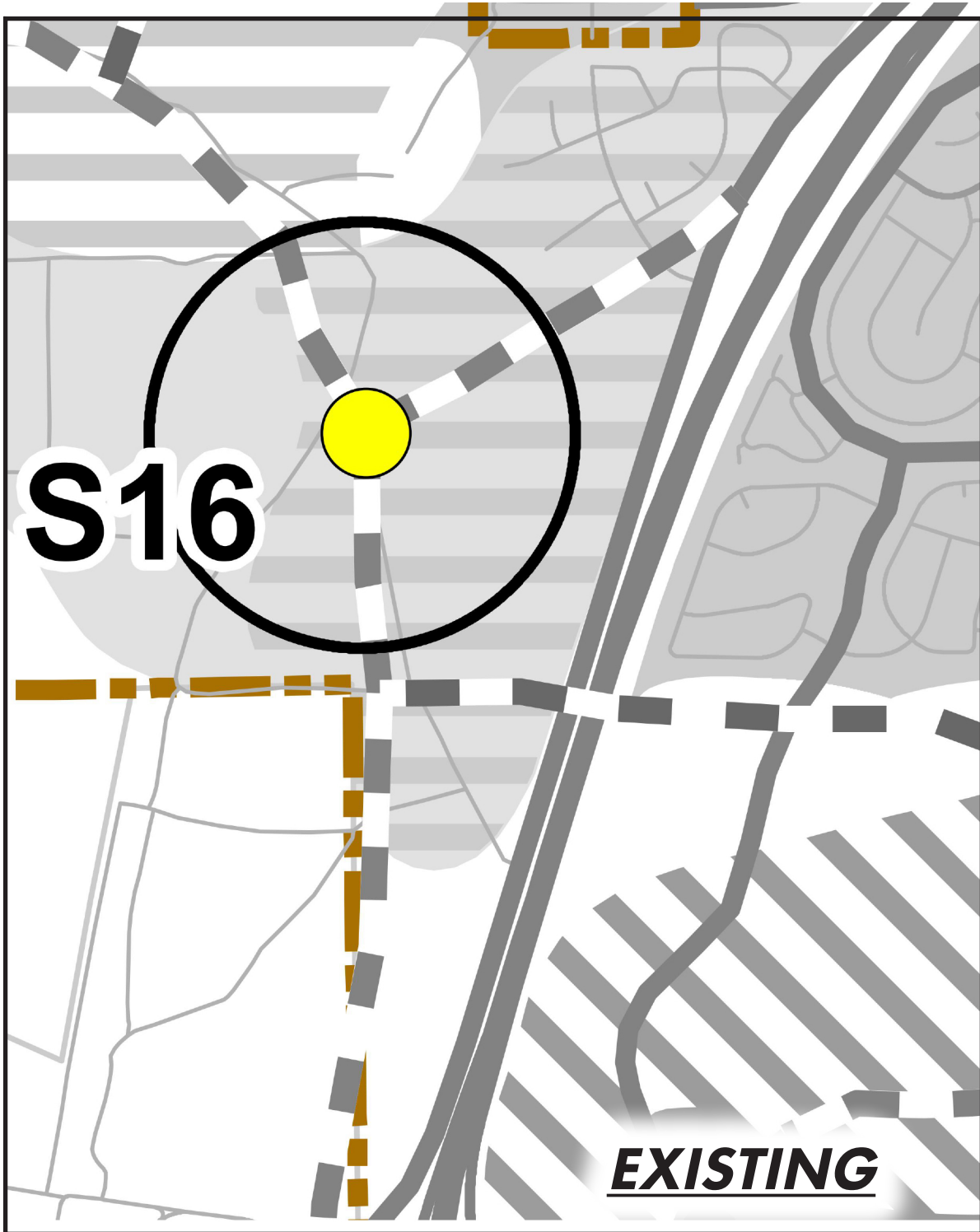



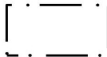

**ACTIVITY CENTERS**

- FMPO Boundary
- Urban Growth Boundary
- City of Flagstaff
- Future Activity Center**
- Suburban Activity Center (S1)  
'x' symbol identifies existing center
- Urban Activity Center (U1)  
'x' symbol identifies existing center
- Rural Activity Center (R1)
- Regional Scale Pedestrian Shed
- Neighborhood Scale Pedestrian Shed
- Historic Pedestrian Shed
- Rural Pedestrian
- Parks/Open Space
- Rural - Future
- Suburban - Future
- Urban -
- Industrial / Business Park - Future
- Rural - Existing
- Suburban - Existing
- Urban - Existing
- Industrial / Business Park - Existing
- Special District
- NAH Health Village








## ACTIVITY CENTERS

-  FMPO Boundary
-  Urban Growth Boundary
-  City of Flagstaff

### Future Activity Center

-  Suburban Activity Center (S1)  
'x' symbol identifies existing center
-  Urban Activity Center (U1)  
'x' symbol identifies existing center
-  Rural Activity Center (R1)

-  Regional Scale Pedestrian Shed

-  Neighborhood Scale Pedestrian Shed

-  Historic Pedestrian Shed

-  Rural Pedestrian

-  Parks/Open Space

-  Rural - Future

-  Suburban - Future

-  Urban -

-  Industrial / Business Park - Future

-  Rural - Existing

-  Suburban - Existing

-  Urban - Existing

-  Industrial / Business Park - Existing

-  Special District