











JWP Extension Crossings

-  Hoffman Tank
-  Crossings
- AZ Scenic Trail
 -  Existing
 -  Proposed
-  Rio de Flag
-  Original Alignment
-  Alternative Alignment
-  Herold Ranch Road
-  100-Yr Floodplain
-  Regulatory Floodway

