

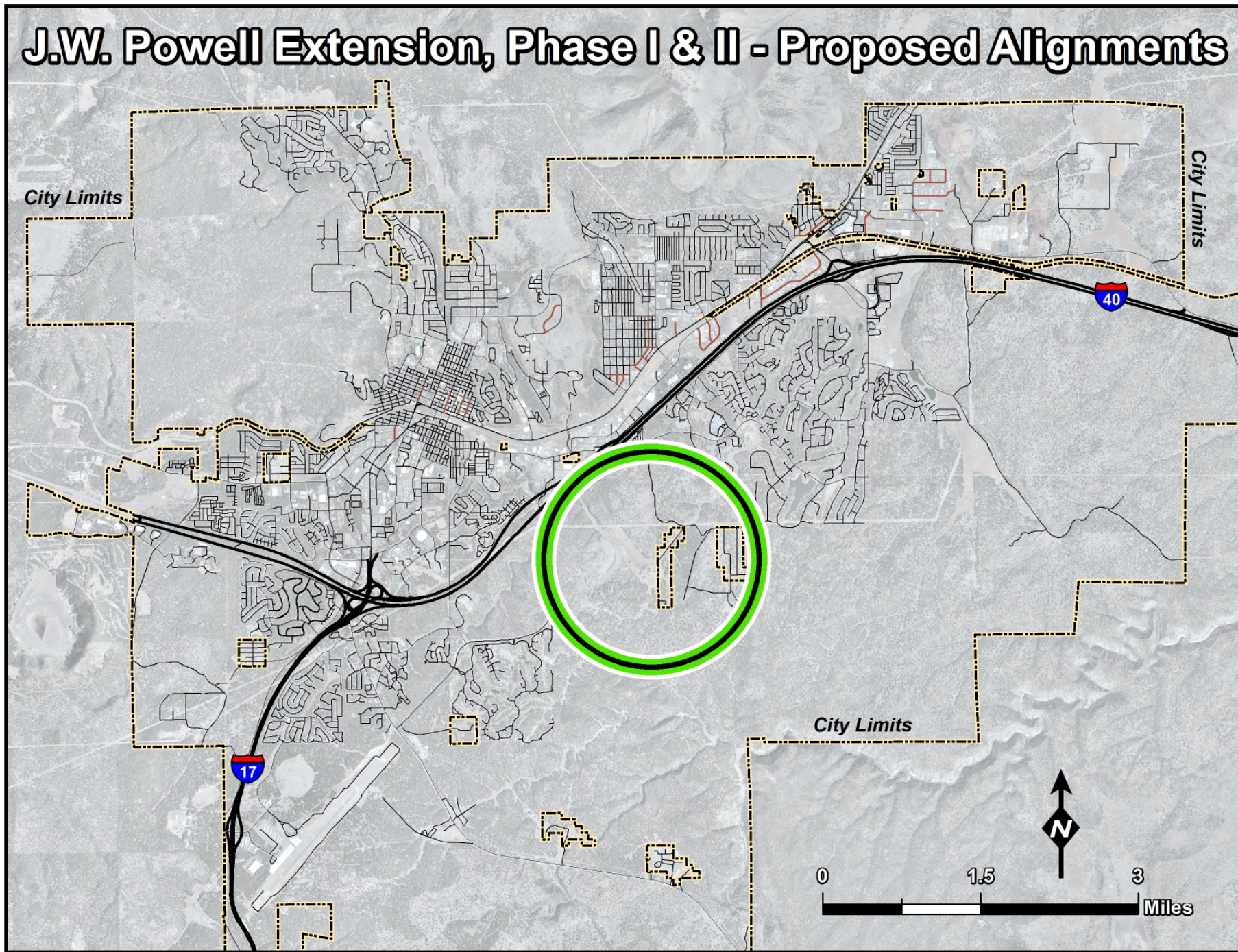
# JWP Extension Proposed Alignments

## Project Update

28 June 2022

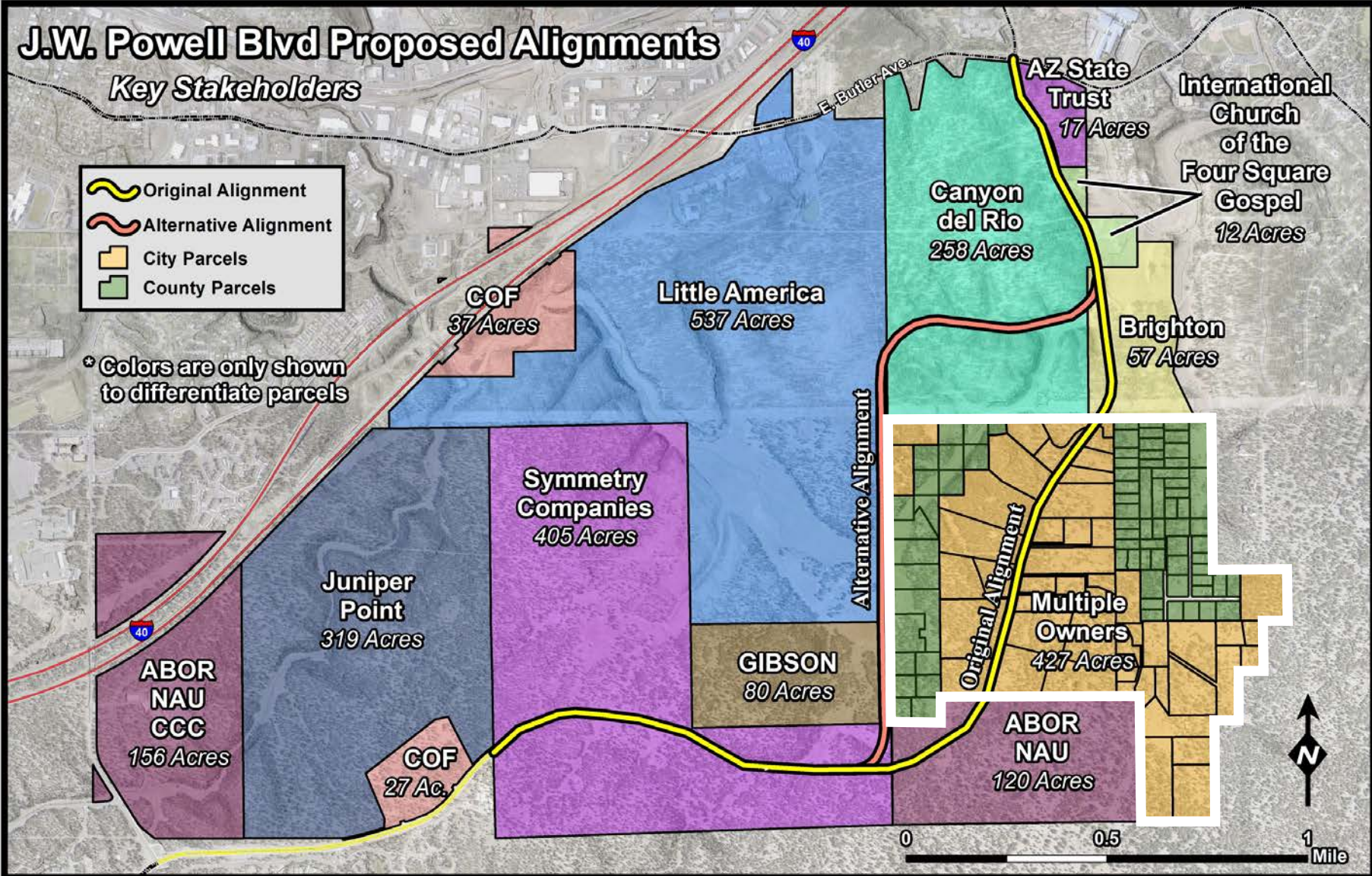


# J.W. Powell Extension, Phase I & II - Proposed Alignments





# Key Stakeholders



- **Small-Parcel (SP)**
  - Shown with White Highlight
- **Large-Parcel (LP)**
  - Outside White Highlight



# JWP Extension Team



- **Project Team:**

- **City Staff** – Planning, Housing, Sustainability, PROSE, Fire, Police, Engineering, Water Services, Public Works, Legal
- **Community Service Providers** – Mountain Line, MetroPlan, FUSD, AZ Forestry & Fire Management, NAU, Flagstaff Arts Coalition, USPS, AZ Game and Fish

- **Consultant –**

- **Peak Engineering –*Design***

Subconsultants

- **Swaback – *Architecture & Planning***
- **Charlier – *Multimodal Planning***
- **Entellus – *Water and Wastewater***
- **BetaPR – *Public Outreach***



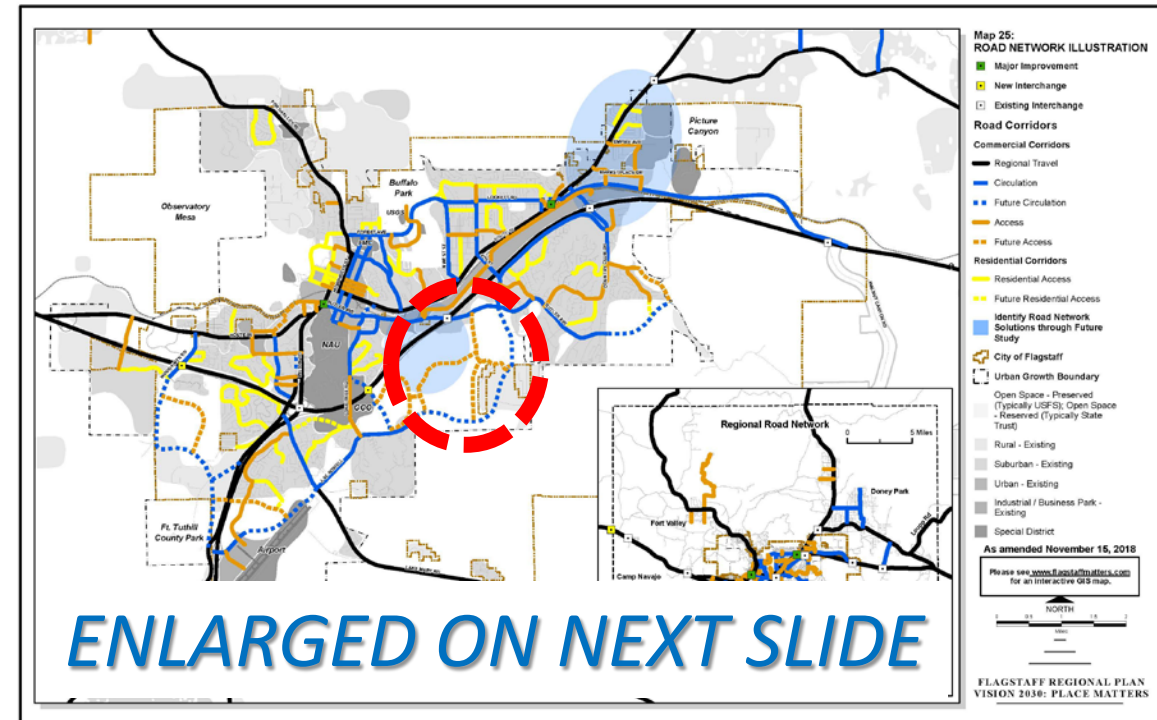
# Basis for JWP Roadway Extension

- **Flagstaff Regional Plan 2030**

- New Roadway Shown on Map 25: *Road Network Illustration*

- **Proposition 419**

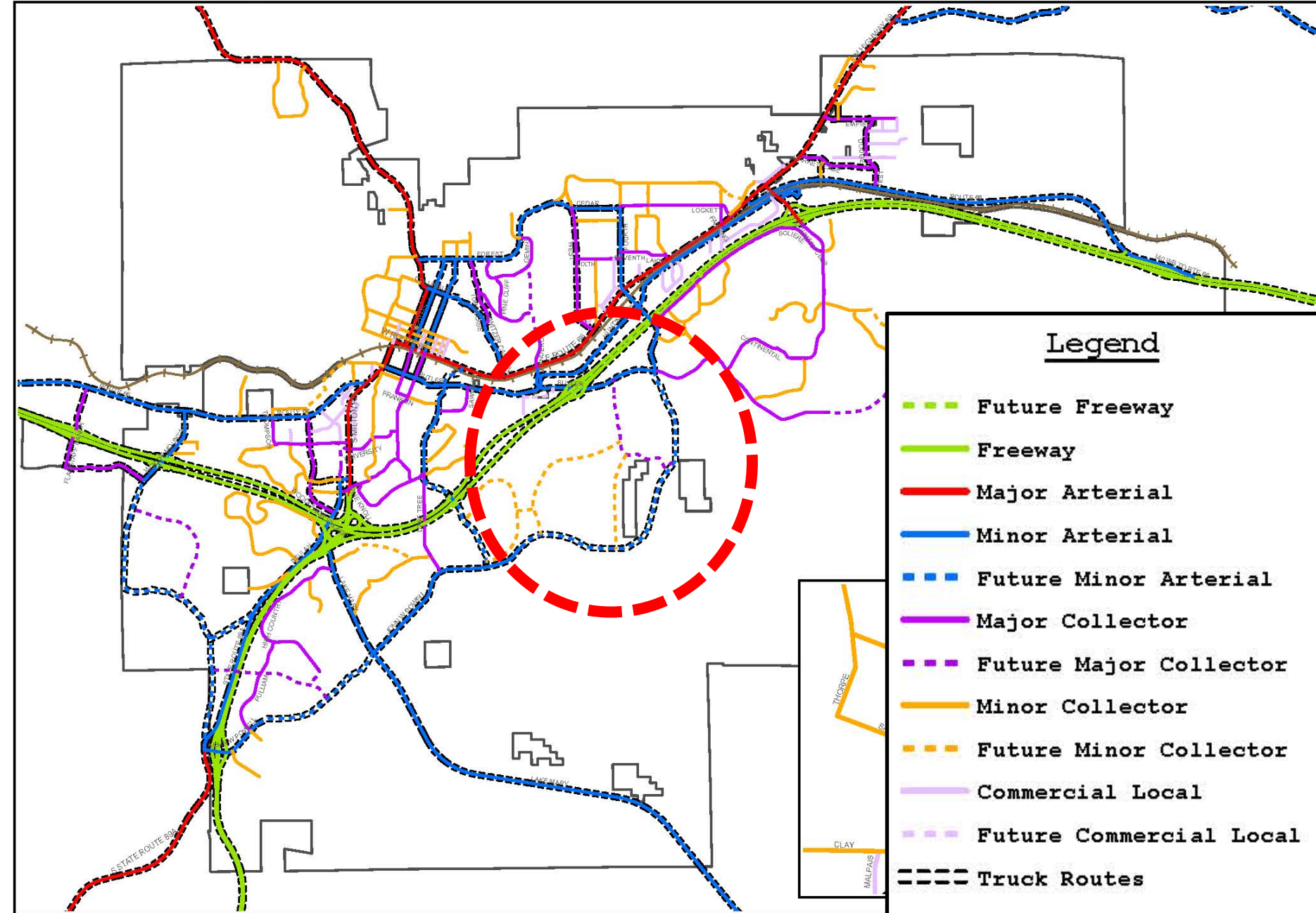
- Voter-Approved November 2018
- Includes JWP Roadway, Bike, and Pedestrian Improvements



Section 13-10-014-0003 Map

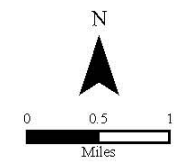


Roadway  
Functional  
Classification  
Map





**Legend**

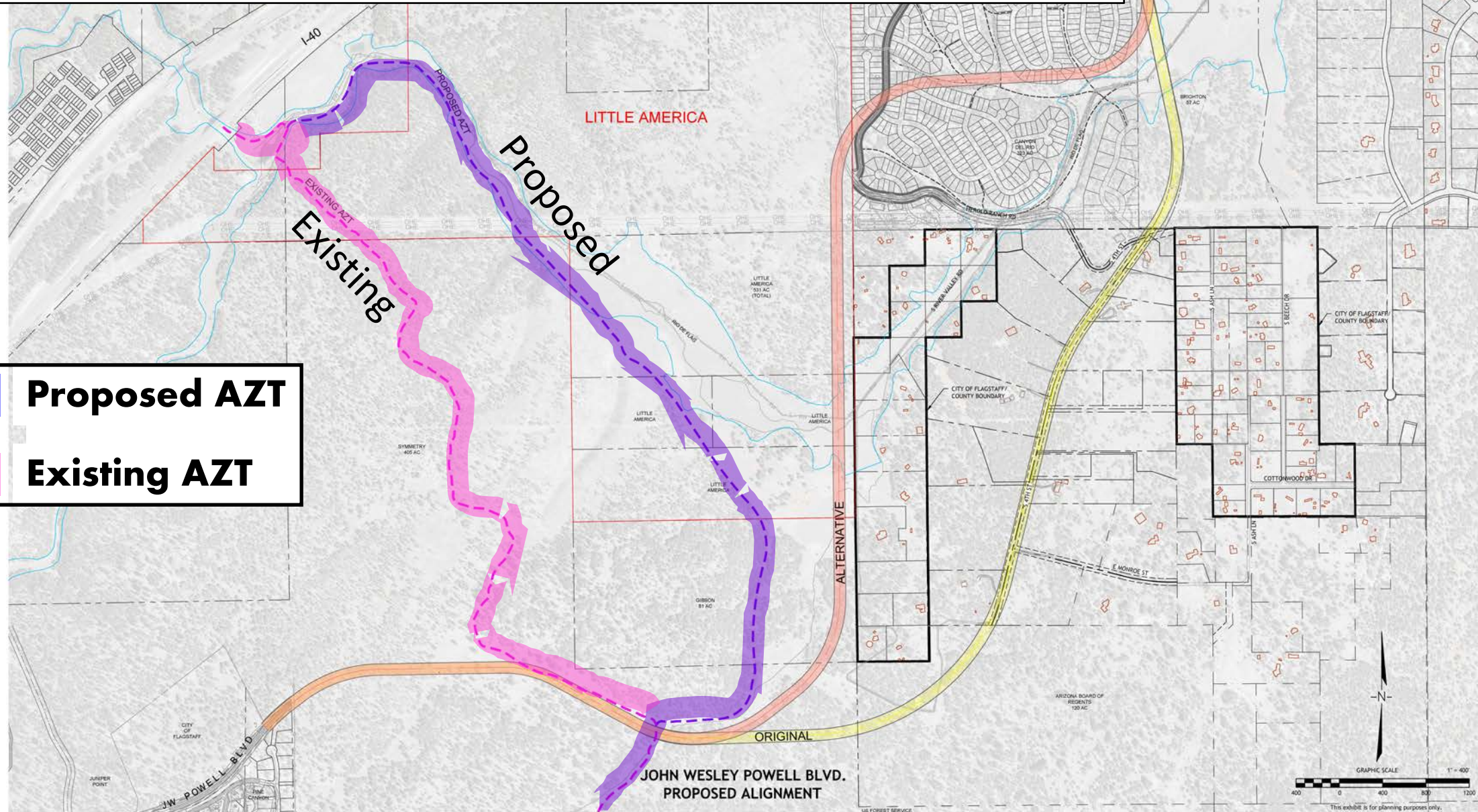
- Future Freeway
- Freeway
- Major Arterial
- Minor Arterial
- Future Minor Arterial
- Major Collector
- Future Major Collector
- Minor Collector
- Future Minor Collector
- Commercial Local
- Future Commercial Local
- Truck Routes



# Arizona National Scenic Trail (AZT)

 **Proposed AZT**

 **Existing AZT**





# Focused Public Involvement

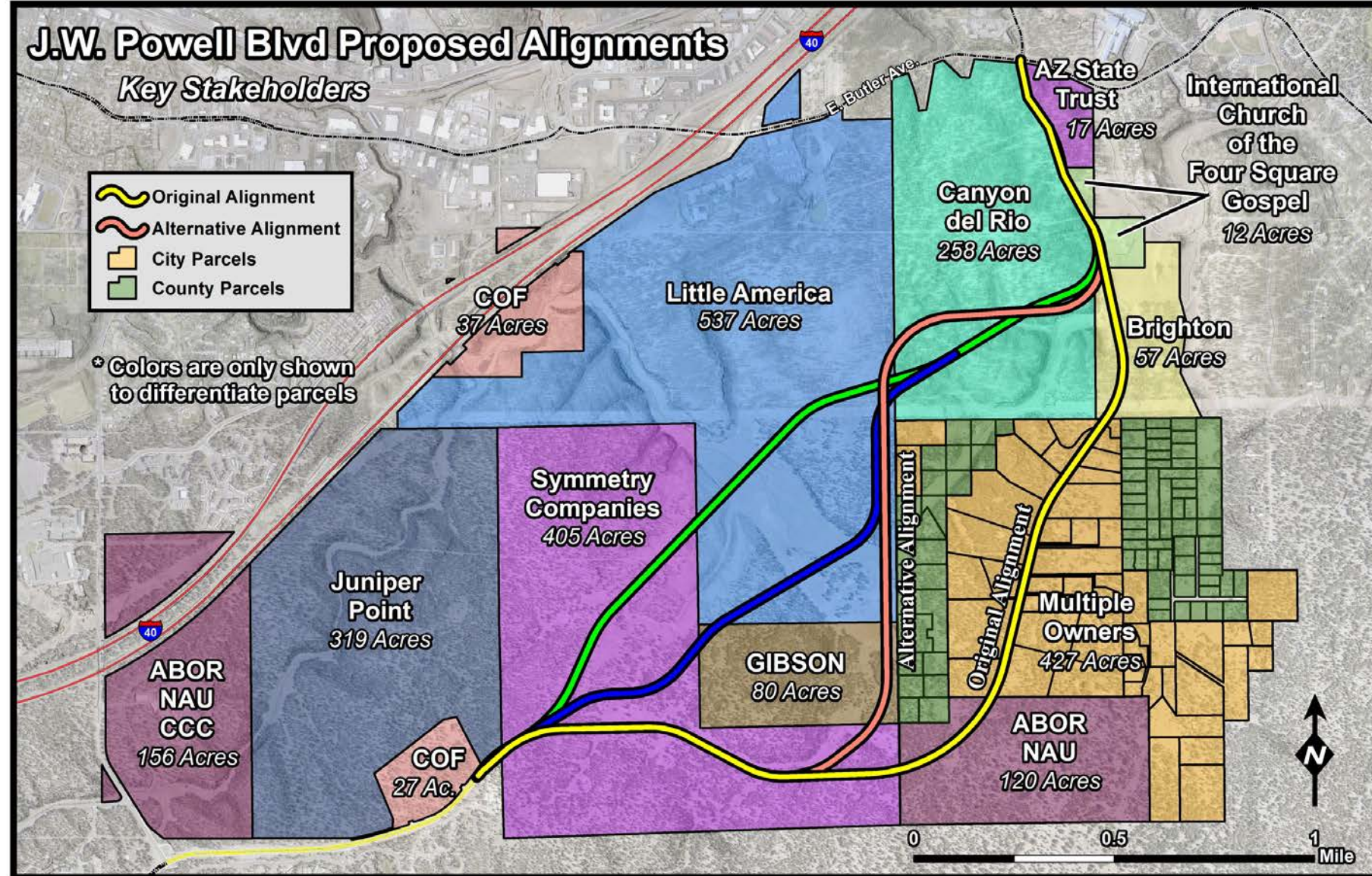
- Update to City Council (*October 2020*) – *Land Use Framework*
- SP Owners Open House (*Jan 2021*)
- 1-on-1 Mtgs with SP Owners (*Spring 2021*)
- Update to City Council (*October 2021*) – *Change Order 4*
- Individual Mtgs with LP Owners (*Fall 2021/Spring 2022*)
- Group Mtg with LP Owners (*May 2022*)
- Project Update to SP Owners and Website (*May 2022*)
- Project Update to SP and LP Owners and Website (*June 2022*)



# Alternative Alignment Considerations



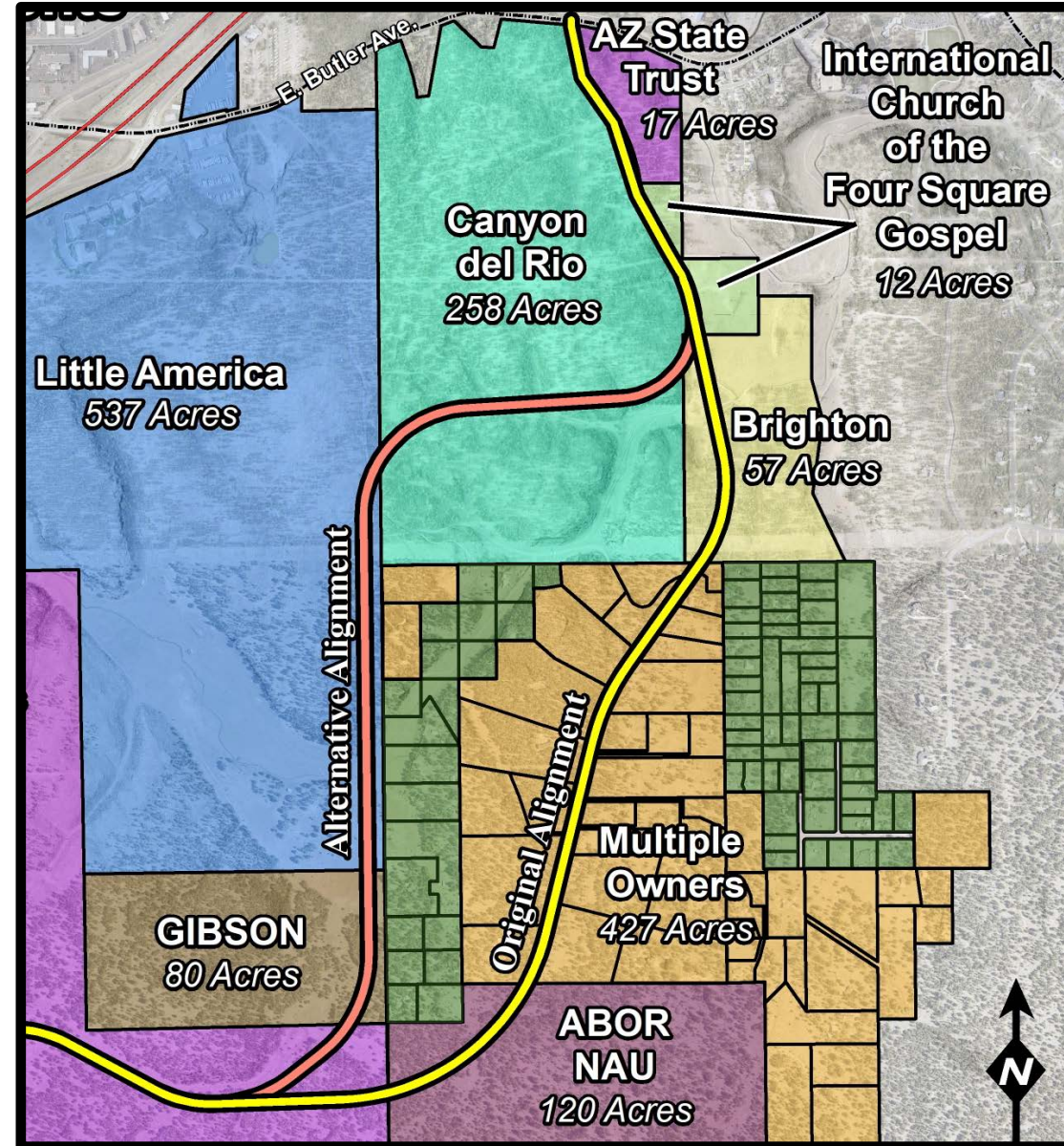
- **Bookends**
  - Green – West
  - Blue – East
- **New Alignment**
  - Salmon Line
  - Input from LP
  - Input from Engineers
  - Preliminary Engineering Design Conducted to Confirm Feasibility





# Alternative Alignment Considerations

- Council Direction for Alternative to South Fourth Street (Oct 2021)
- Unique Opportunity/Partnership with LP Owners
- Opportunity to Expediate Construction
- Greater Support for ROW Acquisition
- Changes Access to NAU/ABOR and Brighton Parcels
- Access to Undeveloped Land





# Next Steps...

- **Change Order 5 (Fall 2022)**
  - *Revision of Land Use Framework (if Alternative Alignment selected)*
  - *Potential inclusion of final design*
- **Continue design of Final Alignment (Fall 2022)**
- **Meetings with SP and LP Owners (Late Summer/Fall 2022)**



# J.W. Powell Blvd Proposed Alignments



## COMMENTS & QUESTIONS

**David Pedersen**  
*Project Manager*  
 Capital Improvements  
[dpedersen@flagstaffaz.gov](mailto:dpedersen@flagstaffaz.gov)  
 Office :: 928.213.2677



[www.flagstaff.az.gov/jwpspecificplan](http://www.flagstaff.az.gov/jwpspecificplan)

