

GENERAL HARDSCAPE & CIVIC SPACE CHARACTER



Image 25

SITE FURNISHINGS





Image 26

PAVING & SURFACES



SITE LIGHTING



Image 27

WALLS, FENCES & ENTRYWAYS





Image 28



CONCEPT ZONING MAP  
CONCEPTUAL UTILITY & DRAINAGE PLAN

FLA827AF NAILI HEALTH VILLAGE

JOB NO. 18214  
DATE: MAY 23  
SCALE: AS SHOWN  
SHEET NO. 06

110 W. Dix Avenue  
Flagstaff, AZ 86001  
928.774.8924 fax  
www.swhz.com

Shephard & Weitzner, Inc.  
SWM

CP06  
SHEET NO. 06  
C.O.F. Project # PZ-21-0026



**LEGEND**  
 --- ORIGINAL PROJECT BOUNDARY  
 --- FLOODLINE  
 --- DRAINAGE AREA  
 --- ULTIMATE STORMWATER CONCENTRATION POINT

Image 30

SCALE: 1" = 400'  
0 100 200

**PRELIMINARY**  
NOT FOR CONSTRUCTION  
BIDDING OR RECORDING

C.O.F. Project # PZ-21-0026



