



**EXISTING CONDITION - VIEW FROM GETAWAY TRAIL**  
 PHOTO 8 / 23 / 2022



**PROPOSED CONDITION - VIEW FROM GETAWAY TRAIL**

- 3D DIGITAL MODEL
- CAMERA HEIGHT APPROXIMATES AN AVERAGE PERSON'S HEIGHT



**VIEW LOCATION KEY MAP**



**EXISTING CONDITION - VIEW FROM WOODY MTN RD AT N-S DRIVE**  
 PHOTO 9 / 27 / 2022



**VIEW LOCATION KEY MAP**



**PROPOSED TOWER EXTENTS**

**PROPOSED CONDITION - VIEW FROM WOODY MTN RD AT N-S DRIVE**

- 3D DIGITAL MODEL
- CAMERA HEIGHT APPROXIMATES AN AVERAGE PERSON'S HEIGHT
- GROUND COVER AND DETAILED GRADING ARE NOT SHOWN IN THIS VIEW


# Image 42



**EXISTING CONDITION - VIEW FROM WOODY MTN RD AT N-S DRIVE**  
 PHOTO 9/27/2022



**VIEW LOCATION KEY MAP**



**PROPOSED CONDITION - VIEW FROM WOODY MTN RD AT N-S DRIVE - NO PROPOSED LANDSCAPE**

- 3D DIGITAL MODEL
- CAMERA HEIGHT APPROXIMATES AN AVERAGE PERSON'S HEIGHT
- NO PROPOSED LANDSCAPING IS SHOWN IN THIS VIEW

# Image 43



**EXISTING CONDITION - VIEW FROM BEULAH BLVD AT WOODY MTN RD**  
 PHOTO 8/30/2022




**VIEW LOCATION KEY MAP**



**PROPOSED CONDITION - VIEW FROM BEULAH BLVD AT WOODY MTN RD**


- 3D DIGITAL MODEL
- CAMERA HEIGHT APPROXIMATES AN AVERAGE PERSON'S HEIGHT
- GROUND COVER AND DETAILED GRADING ARE NOT SHOWN IN THIS VIEW



**EXISTING CONDITION - VIEW FROM BEULAH BLVD AT WOODY MTN RD**  
 PHOTO 8 / 30 / 2022



**VIEW LOCATION KEY MAP**




**5**

**PROPOSED CONDITION - VIEW FROM BEULAH BLVD AT WOODY MTN RD - NO PROPOSED LANDSCAPE**

- 3D DIGITAL MODEL
- CAMERA HEIGHT APPROXIMATES AN AVERAGE PERSON'S HEIGHT
- NO PROPOSED LANDSCAPING IS SHOWN IN THIS VIEW


# Image 45



**EXISTING CONDITION - VIEW FROM BEULAH BLVD AT MAIN HOSPITAL ENTRANCE**  
 PHOTO 8/30/2022



**VIEW LOCATION KEY MAP**



**PROPOSED CONDITION - VIEW FROM BEULAH BLVD AT MAIN HOSPITAL ENTRANCE**

- 3D DIGITAL MODEL
- CAMERA HEIGHT APPROXIMATES AN AVERAGE PERSON'S HEIGHT
- GROUND COVER AND DETAILED GRADING ARE NOT SHOWN IN THIS VIEW


# Image 46



**EXISTING CONDITION - VIEW FROM BEULAH BLVD AT MAIN HOSPITAL ENTRANCE**  
 PHOTO 8 / 30 / 2022



**VIEW LOCATION KEY MAP**



**PROPOSED CONDITION - VIEW FROM BEULAH BLVD AT MAIN HOSPITAL ENTRANCE - NO PROPOSED LANDSCAPING**


- 3D DIGITAL MODEL
- CAMERA HEIGHT APPROXIMATES AN AVERAGE PERSON'S HEIGHT
- NO PROPOSED LANDSCAPING IS SHOWN IN THIS VIEW

# Image 47



**EXISTING CONDITION - VIEW FROM PONDEROSA TRAILS**

PHOTO 8 / 23 / 2022



**PROPOSED HOSPITAL LOCATION**  
(NOT VISIBLE FROM THIS VANTAGE POINT)

**PROPOSED CONDITION - VIEW FROM PONDEROSA TRAILS**

- 3D DIGITAL MODEL
- CAMERA HEIGHT APPROXIMATES AN AVERAGE PERSON'S HEIGHT



**VIEW LOCATION KEY MAP**



**EXISTING CONDITION - VIEW FROM FORT TUTHILL**  
 PHOTO 8/23/2022



8

**PROPOSED HOSPITAL LOCATION**  
 (NOT VISIBLE FROM THIS VANTAGE POINT)

**PROPOSED CONDITION - VIEW FROM FORT TUTHILL**

- 3D DIGITAL MODEL
- CAMERA HEIGHT APPROXIMATES AN AVERAGE PERSON'S HEIGHT



**VIEW LOCATION KEY MAP**

# Image 49