

Affordable Housing Continuum Maps

Jen Mikelson, Housing Analyst

May 25, 2023



'Sites with Potential' Map



900 S. O'Leary Street: 104-09-002D

[Warranty Deed: Book 1387, Page 518](#)

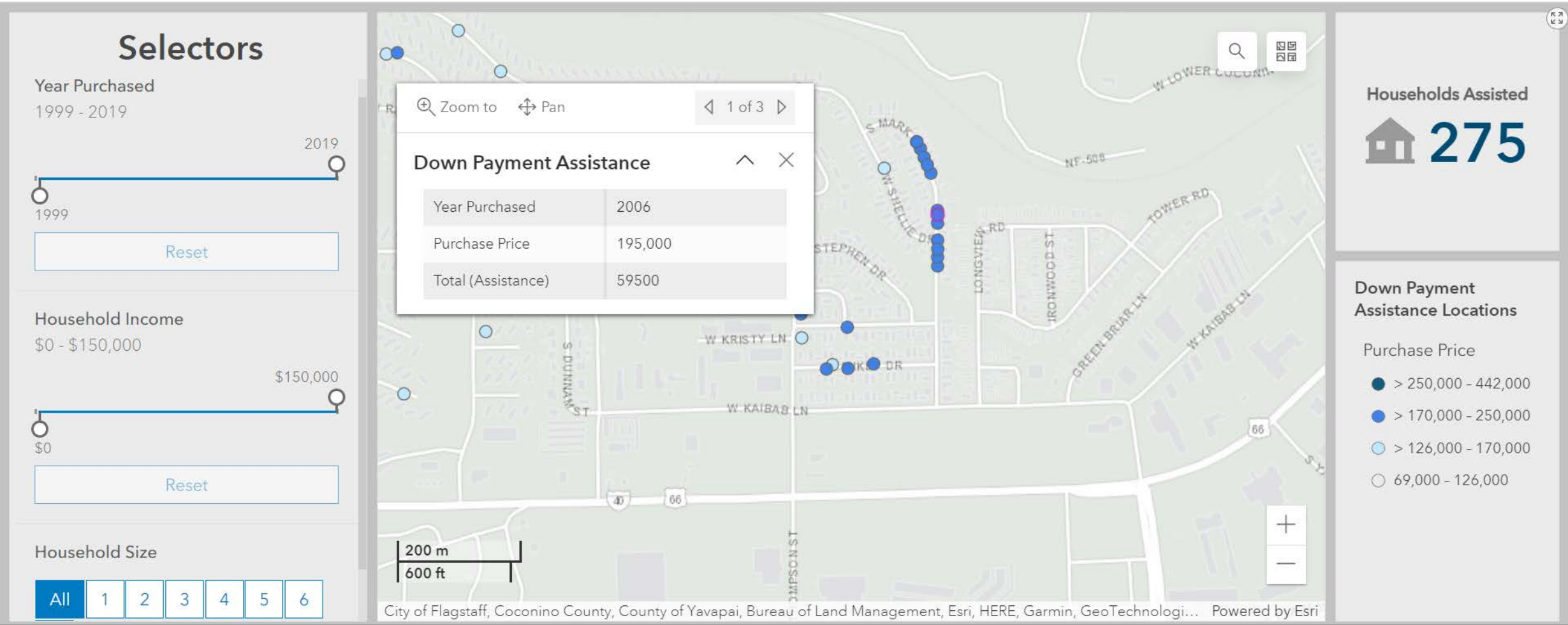
- **Buildable Site:** approx. 1.20 acres
- **Zoning:** High Density Residential
- **Acquired:** 3/22/1991
- **No deed restrictions**
- **Housing Funds** paid to up-size the waterline in anticipation of future housing.
- **Concept plan:** Housing and Community Garden
- **Purpose for Acquisition:** Lone Tree Road Realignment.
- **Funding Source:** HURF Funds, 1988 Revenue Bond.



Down Payment Assistance Dashboard



Down Payment Assistance Program Dashboard (Public)

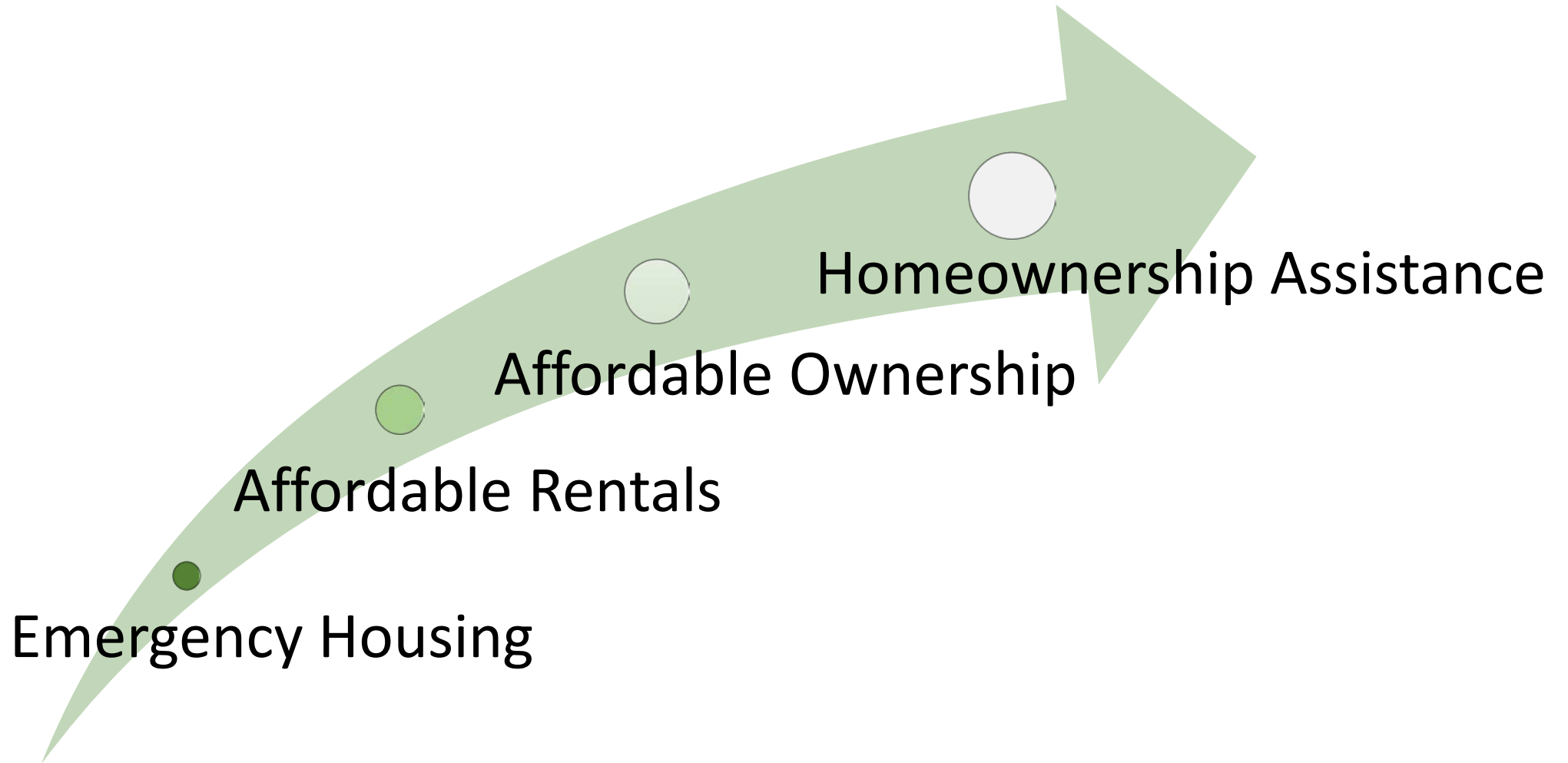


Flagstaff's Housing Continuum





Mapping the Housing Continuum





Public Outreach

Phone Interviews with Emergency Housing Providers

- Feedback: ensure certain sites remain private

Continuum of Care meeting - March 3, 2023

- Feedback: highlight both Front Door intake locations

Mapping the Housing Continuum

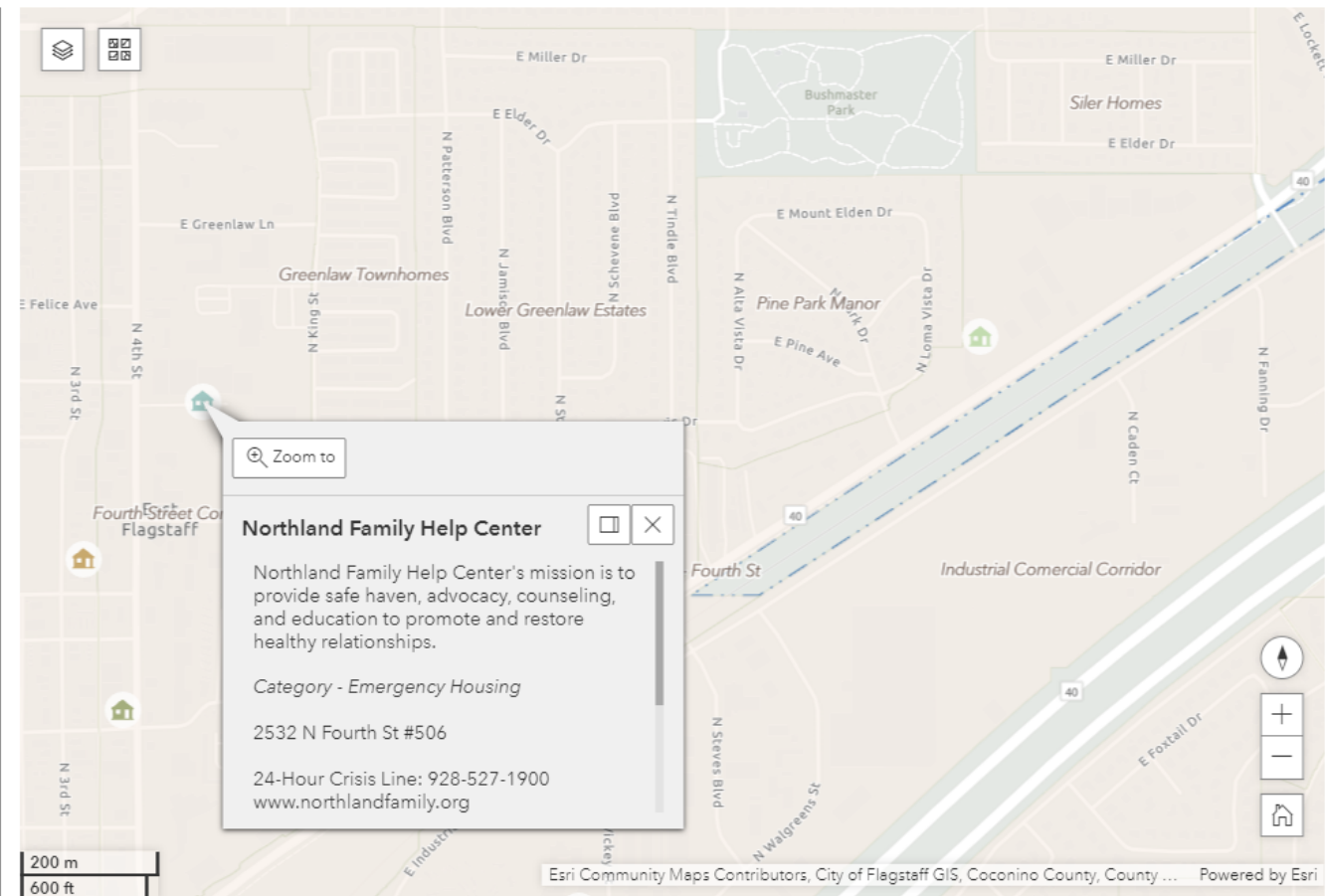


Mapping the Housing Continuum in Flagstaff

Emergency Housing Affordable Rental Homeownership Assistance Affordable Ownership

Emergency Housing

- ANEW
Type - Transitional Housing
- The Crown
Type - Emergency Housing
- Flagstaff Shelter Services
Type - Emergency Housing
- Coconino County Front Door Program
Type - Front Door Intake Location
- Sunshine Rescue Mission
Type - Emergency Housing
- NARBHA Institute Administrative Offices
Type - N/A
- The Guidance Center Administrative Offices and Facility
Type - N/A
- Housing Solutions of Northern Arizona Administrative Office
Type - N/A
- JoJo's Place
Type - Transitional Housing
- Northland Family Help Center
Type - Emergency Housing



< 1 of 28 >

ANEW

The fully furnished rooms and small apartments available at ANEW Living are offered as a step up from the traditional transitional housing facilities while continuing to provide on-site services geared towards renewing and restoring hope to individuals and families seeking to end their cycle of homelessness and build pathways to a healthy productive lifestyle promoting self-sufficiency.

Category - Transitional Housing

2100 E Route 66

www.aneliving.org

Locations may not be exact to protect the privacy of residents.



Housing Continuum Maps

Intent and Vision Going Forward

- Showcase city-wide achievements
- Helps us answer the question, “Where in our community is affordable housing investment happening?”
- Maps are a “living document” and can evolve as needed
- Quarterly data updates to coincide with 10-Yr Housing Plan goal tracking

Thank you Kelsea!

Questions?

Jen Mikelson

928.213.2744

jmikelson@flagstaffaz.com

