





Existing and Planned Trails

-  Planned Regional Trails
-  Existing Regional Trails
-  Arizona State Land Department (ASLD)
-  City Limits

See Map 3-1 for FUTS connections

Depiction of planned trails on State Trust Land do not constitute final location of or legal access to trails unless a legal trail easement is obtained from ASLD. In the absence of a legal trail easement, any recreational use of State Trust Land requires that individuals and/or groups obtain a Recreation Permit. Permits can be acquired through ASLD's online portal at <https://asld.secure.force.com/recreationalpermit/>. Please note that certain State Trust Lands may be closed to some or all recreational activities, such as camping or campfires.

Disclaimer: Designation of planned trails does not constitute a final location or legal access unless there is a legal trail easement. Future trails are conceptual in nature and may be redesigned as development is proposed to provide a similar connection with alternative alignment.

Airbus, USGS, NGA, NASA, CGIAR, NCEAS, NLS, OS, NMA, Geodatastyrelsen, GSA, GSI and the GIS User Community

