

EXHIBIT A to ORDINANCE No. 14-024

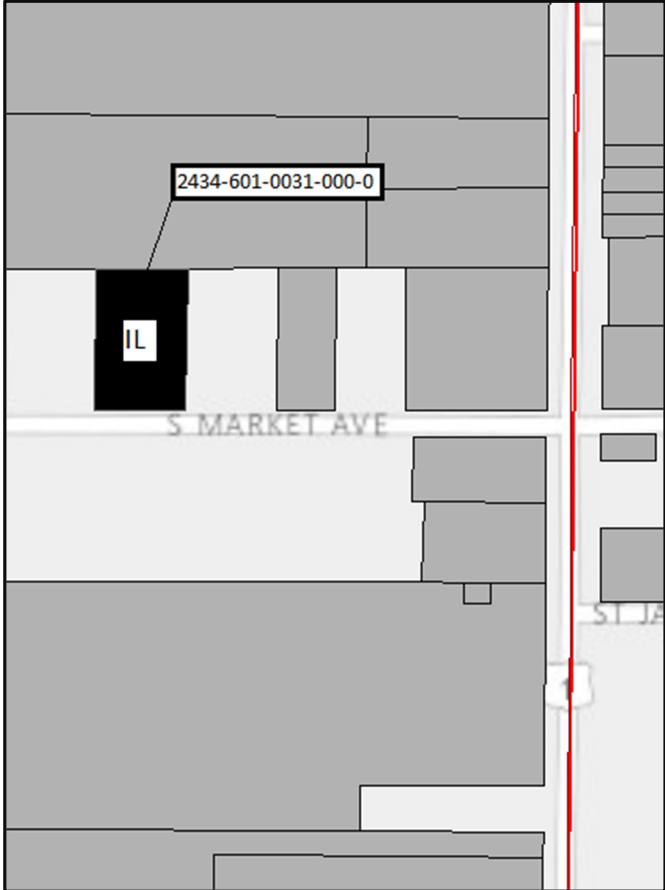
Parcel IDs and Legal Descriptions of Parcels Included in Annexation

a) **Parcel ID** 2434-601-0031-000-0

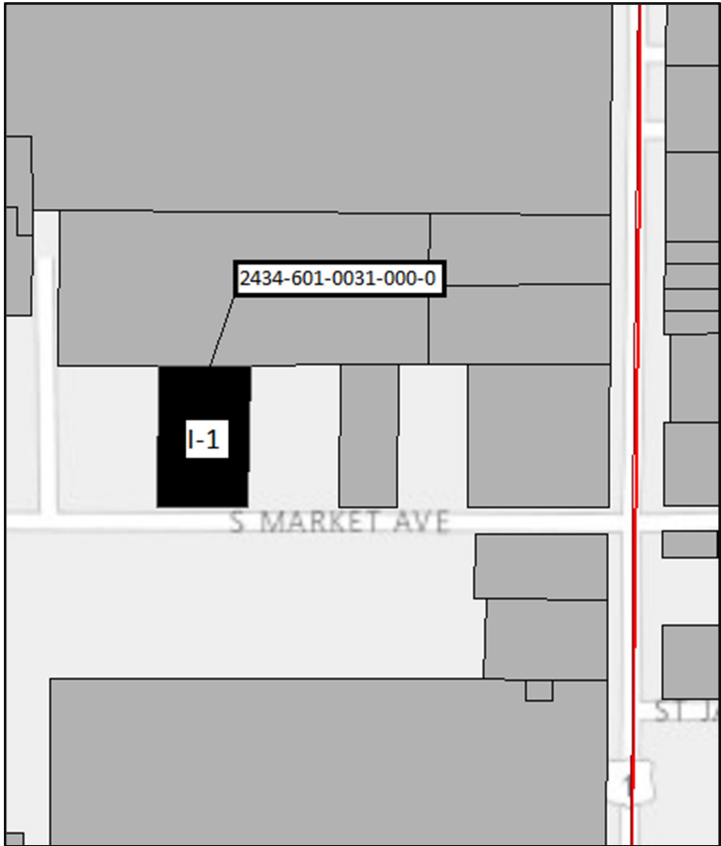
Legal Description: KELLEM'S S/D BEG ON S LI OF LOT 8 823.5 FT W OF C/L OF US 1, TH RUN W 200 FT, TH N 330 FT, TH E 200 FT, TH S 330 FT TO POB-LESS S 12 FT AS IN OR 384-193- (1.46 AC) (OR 1643-1091)

Maps

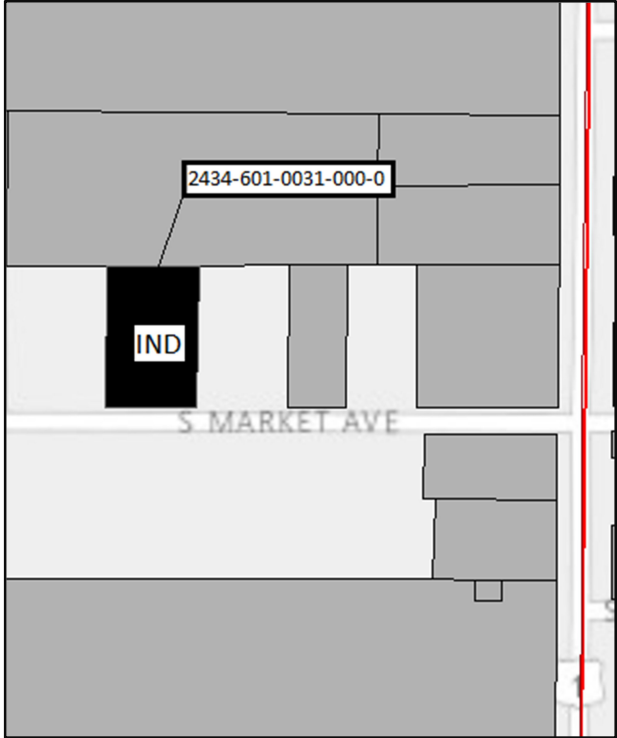
Proposed Annexation Area and Current Zoning



Proposed Zoning



Existing Land Use



Proposed Land Use

