

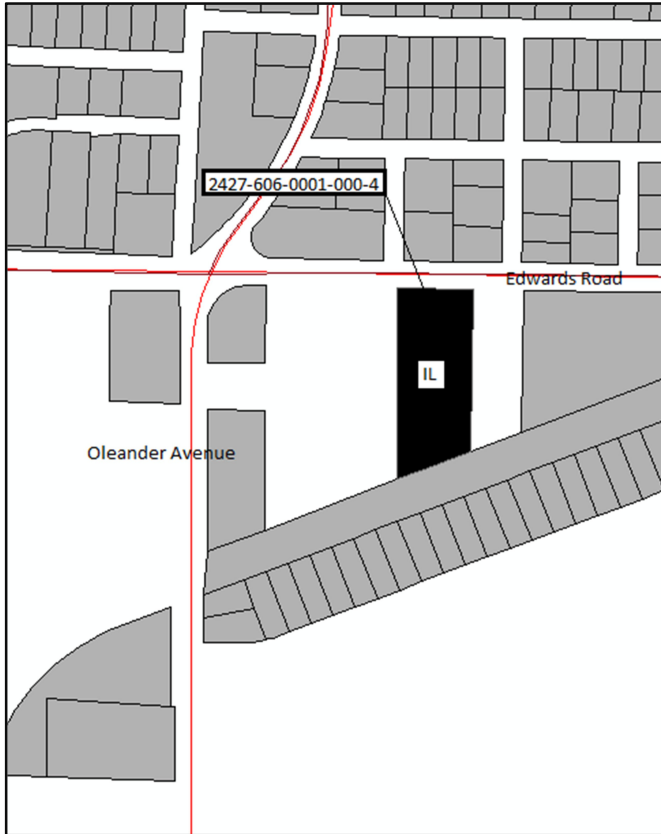
EXHIBIT A to ORDINANCE No. 14-025

Parcel IDs and Legal Descriptions of Parcels Included in Annexation

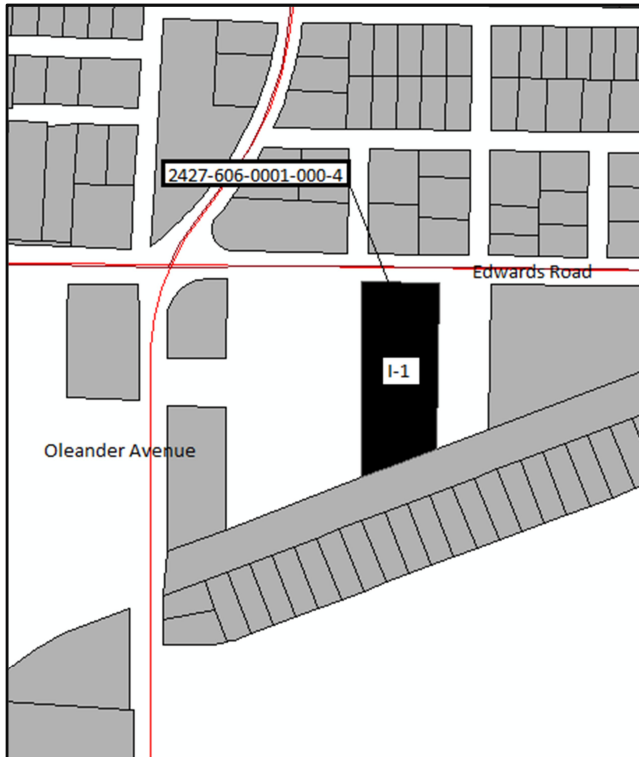
- a) **Parcel ID** 2427-606-0001-000-4
Legal Description: EDWARDS ROAD COMMERCIAL CONDOMINIUM (3144-99) - UNIT 1 (OR 3217-2443)

Maps

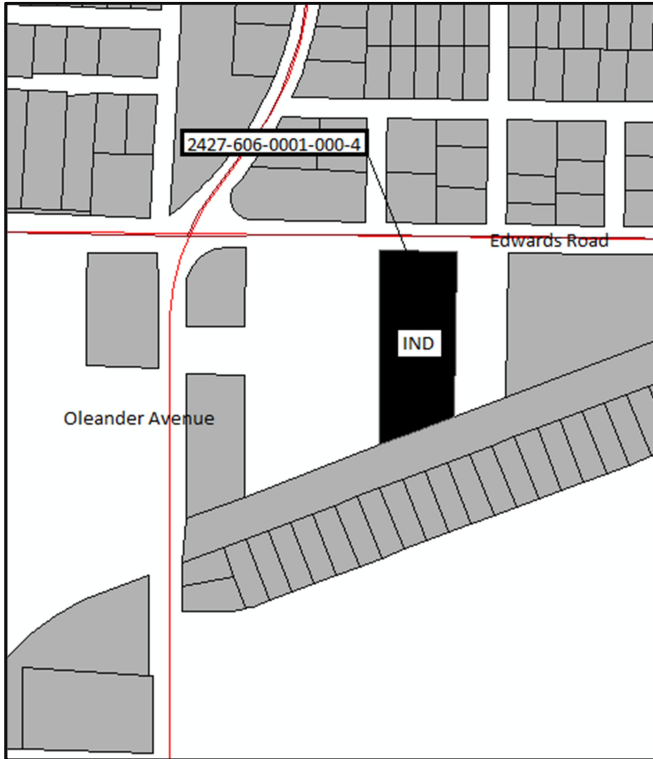
Proposed Annexation Area and Current Zoning



Proposed Zoning



Existing Land Use



Proposed Land Use

