

EXHIBIT A to ORDINANCE No. 14-027

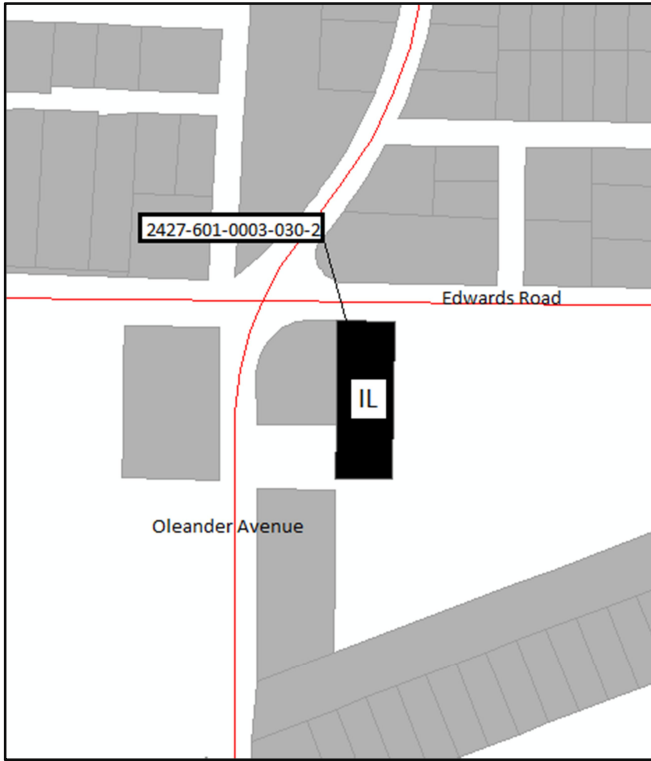
Parcel IDs and Legal Descriptions of Parcels Included in Annexation

a) **Parcel ID** 2427-601-0003-030-2

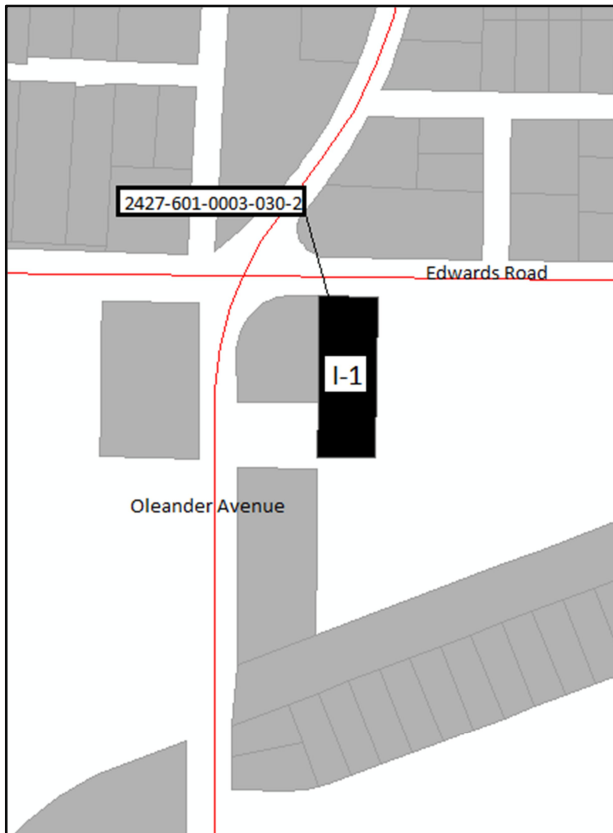
Legal Description: MARAVILLA GARDENS S/D-UNIT THREE-FROM NW COR OF LOT 150 RENE ALG N LI 160 FT TO POB, TH CONTE 100 FT, TH S // WITH W LI LOTS 150, 151 AND 152 300 FT, TH W // TO N LI LOT 150 100 FT, TH N // WITHSD E LI 300 FT TO POB (0.69 AC) (OR 688-2989: 730-1007: 1123-2982)

Maps

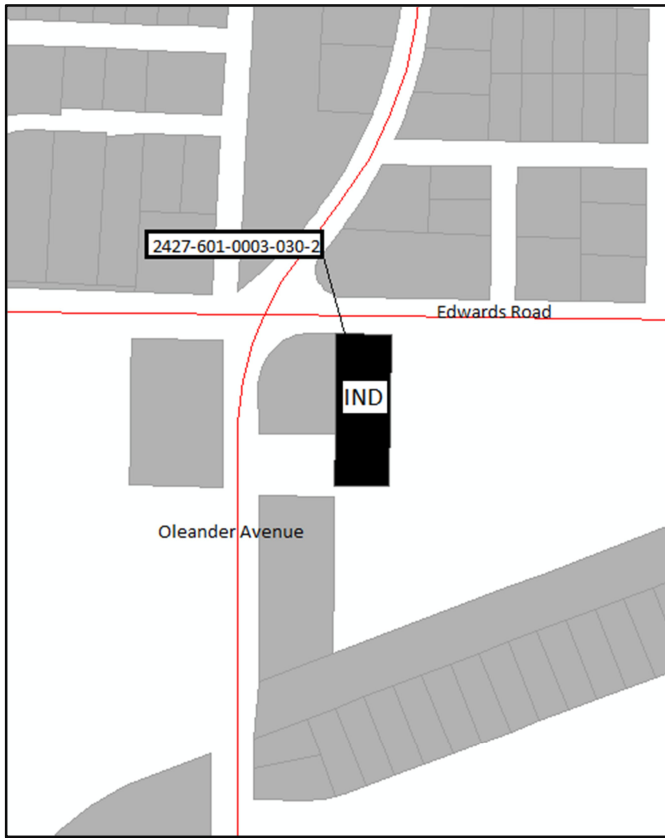
Proposed Annexation Area and Current Zoning



Proposed Zoning



Existing Land Use



Proposed Land Use

