

EXHIBIT A to ORDINANCE No. 14-029

Parcel IDs and Legal Descriptions of Parcels Included in Annexation

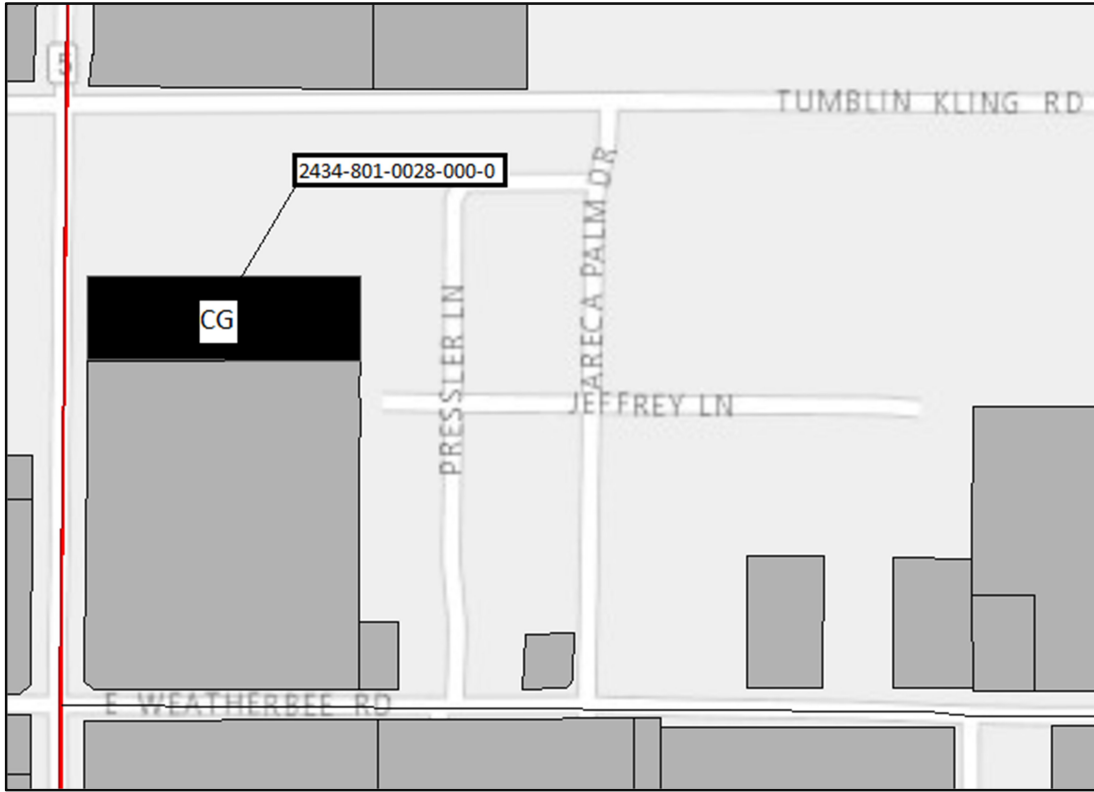
a) **Parcel ID** 2434-801-0028-000-0

Legal Description: FLA COAST LINE CANAL AND TRANS CO`S S/D N 185 FT OF S 285 FT OFLOT 12 (OR 526-1683)

EXHIBIT B to ORDINANCE No. 14-029

Maps

Proposed Annexation Area and Current Zoning



Proposed Zoning

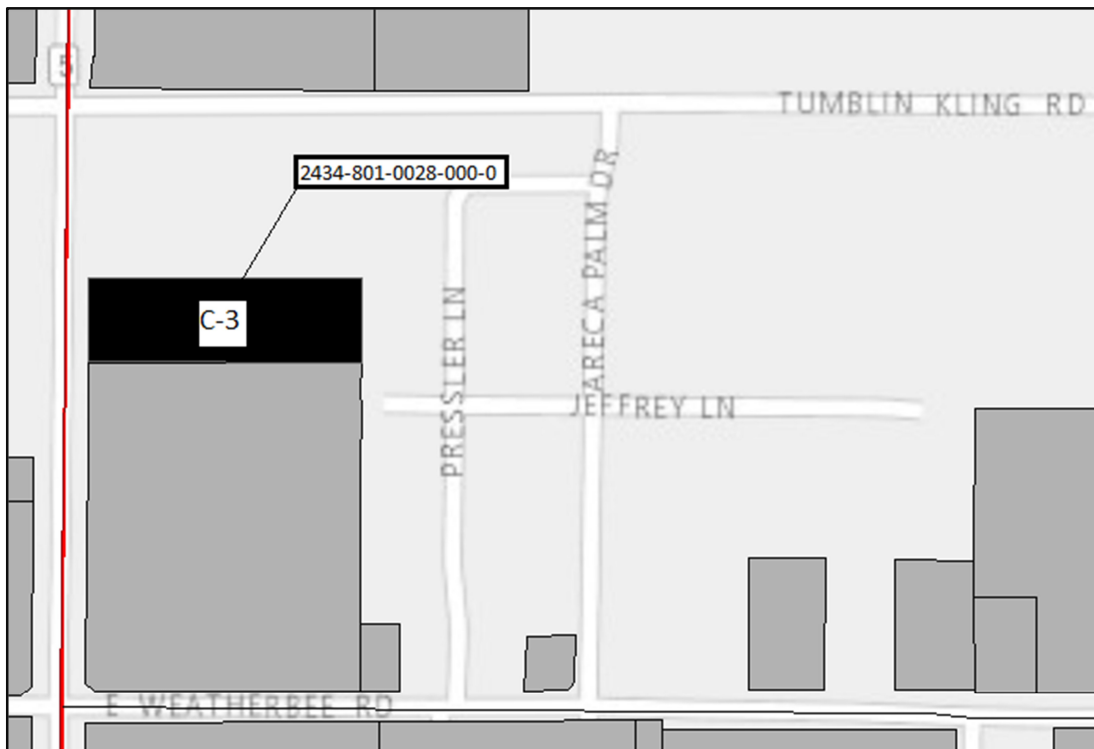
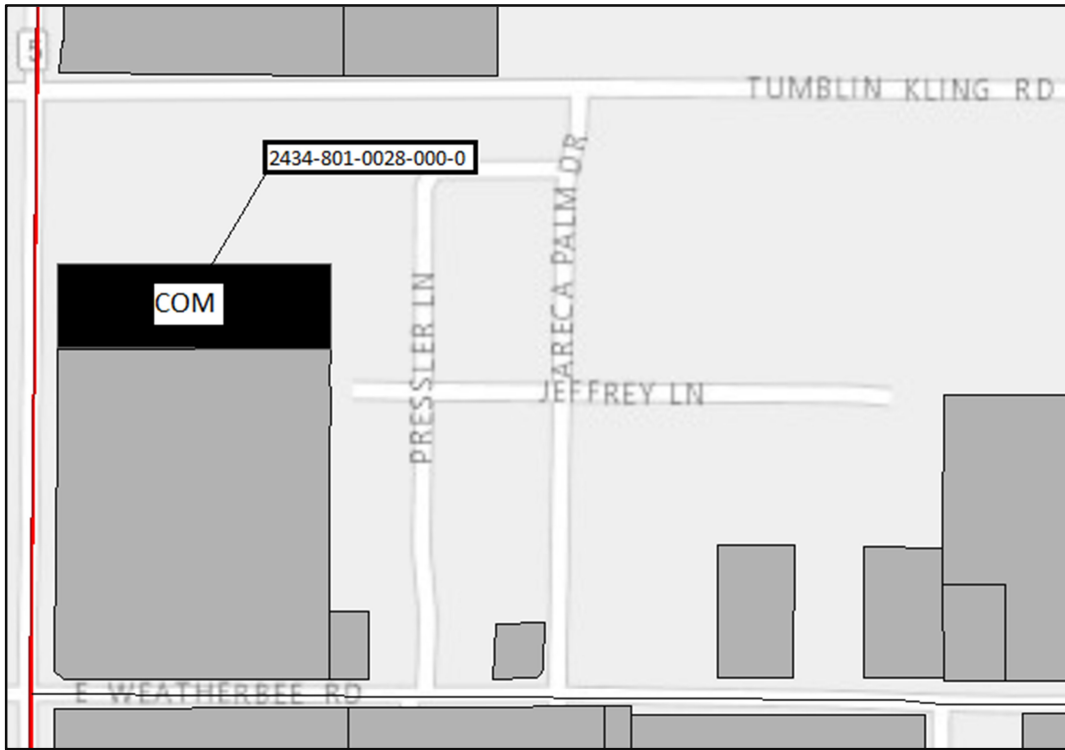


EXHIBIT B to ORDINANCE No. 14-029

Existing Land Use



Proposed Land Use

