

RETURN TO: R.N. KOBLEGARD, III, ESQ., COURTHOUSE BOX	ANNEXATION AGREEMENT INDIVIDUAL
This instrument prepared by: R. N. Koblegard, III, Esquire 200 S. Indian River Drive, Suite 201 Fort Pierce, FL 34950	
Property Appraisers Parcel Identification (Folio) Number(s): 2408-706-0005-000-0, 2408-706-0004-000-3, 2408-324-0002-000-7, 2408-312-0010-000-9, 2408-324-0001-000-0, 2408-312-0015-000-4	

TO: **WATER/WASTEWATER ENGINEERING
FORT PIERCE UTILITIES AUTHORITY
POST OFFICE BOX 3191
FORT PIERCE, FLORIDA 34948-3191**

DELAWARE AVENUE
Location Address
9995 N. MILITARY TRAIL, PALM BEACH GARDENS, FL 33410
Mailing Address (if different from location address)

Dear Sir:

The undersigned does hereby apply to Fort Pierce Utilities Authority for water service and/or sewer service outside the City limits of the City of Fort Pierce, Florida to the following described property which I own, to wit:

Parcel 1
Lots 4 and 5, Coopers Subdivision, according to the map of plat thereof as recorded in Plat Book 35, Pages 23 and 23A, public records of St. Lucie County, Florida.

Parcel 2
The West 165 feet of the North 316 feet of the South 346 feet of the Southeast one-quarter of the Northwest one-quarter of the Southwest one-quarter of Section 8, Township 35 South, Range 40 East of the Public Records of St. Lucie County, Florida, LESS AND EXCEPT the West 30 feet thereof, as described in O.R. Book 685, Page 610, Public Records of St. Lucie County, Florida.

Parcel 3
The East 120 feet of the West 400 feet of the South 192 feet of the North 659 feet of the following: East 1/2 on the Northeast 1/4 of the Northwest 1/4 of of Southwest 1/4 and the Northwest 1/4 of the Northeast 1/4 of the Southwest 1/4 all in Section 8, Township 35 South, Range 40 East, St. Lucie County, Florida

Parcel 4
Beginning at the Southeast corner of the following tract: East 200 feet of West 400 feet of North 225 feet of the East 1/2 of the Northeast 1/4 of Northwest 1/4 of Southwest 1/4 and Northwest 1/4 of the Northeast 1/4 of the Southwest 1/4 of Section 8, Township 35 South, Range 40 East; run South 437.41 feet; thence run East 356.1 feet to the point of beginning; thence run North 194.18 feet; thence East 229.92 feet; thence run South 194.18 feet; thence run West 229.92 feet to the point of beginning.

I hereby agree that in consideration of my request for water service and/or sewer service to my property, that if my property either becomes contiguous to the City limits of the City of Fort Pierce, Florida, as such term is defined in the Laws of Florida, is subject to a Chapter 171 interlocal service boundary agreement where contiguity has been waived by the County, or may otherwise be lawfully annexed, that this application shall be considered as an application for the annexation of my above-described property into the City of Fort Pierce, Florida, together with any real property contiguous to the above described property owned by the undersigned at the time of signing or acquired in the future. I do also hereby for myself, my heirs, successors and assigns approve the annexation of my property into the City of Fort Pierce, Florida and consent thereto in the event that it, or any area including it, is proposed for annexation by election or otherwise. I waive any and all objections to annexation of the property and agree that this Agreement shall be construed to satisfy any requirements of law for consent to, or approval of, such annexation now or hereafter required.

I further confirm that this Agreement shall be binding upon my heirs, successors or assigns and that this document may be recorded in the Public Records of St. Lucie County, Florida for the purpose of serving as notice to all persons or entities.

(Corporate Seal)

In Witness Whereof, the GRANTOR has caused these presents to be executed in its name, and its corporate seal to be hereunto affixed, by its proper officers thereunto duly authorized this 7 day of April, 2015.

Attest:

**The Most Reverend Gerald M. Barbarito, D.D., J.C.L.,
as Bishop of the DIOCESE OF PALM BEACH,
his successors in office and assigns forever, a corporation sole,**

~~Secretary~~ **CORPORATE SEAL**

GRANTOR

SIGNED, SEALED AND DELIVERED IN OUR PRESENCE AS WITNESSES:

Antoinette M. Russell
Witness Signature
Antoinette M. Russell
Printed Witness Signature

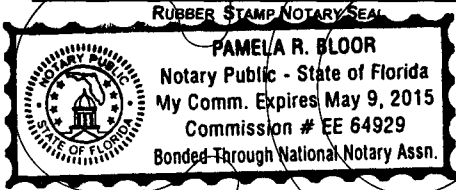
Gerald M. Barbarito
(Signature)

Lorraine Sabatella
Witness Signature
Lorraine Sabatella
Printed Witness Signature

**Most Reverend Gerald M. Barbarito, D.D., J.C.L., as Bishop
of the Diocese of Palm Beach**
Printed Signature
Attn: Real Estate Department
PO Box 109650
9995 N. Military Trail
Address
West Palm Beach, FL 33134
City, State, Zip

STATE OF FLORIDA
COUNTY OF Palm Beach

I hereby certify that on this day before me, an officer duly authorized to administer oaths and take acknowledgments, personally appeared The Most Reverend Gerald M. Barbarito, D.D., J.C.L., as Bishop of the Diocese of Palm Beach, his successors in office and assigns forever, a corporation sole, the entity in whose name the foregoing instrument was executed, and that he severally acknowledged executing the same for such corporation, freely and voluntarily, under authority duly vested in them by said corporation, and that the seal affixed thereto is the true corporate seal of said corporation, that I relied upon the following form of identification of the above-named person: Driver's License, and that an oath was not taken.



Witness my hand and official Seal in the County and State last
aforesaid this 7th day of April A.D. 2015.

Pamela R. Bloor

Notary Signature

PAMELA R. BLOOR

Notary Printed Signature

COPY

COPY

RETURN TO:

THIS INSTRUMENT PREPARED BY

David A. Truss
FORT PIERCE UTILITIES AUTHORITY
P.O. BOX 3191, FORT PIERCE, FL 34948-3191

ANNEXATION AGREEMENT
INDIVIDUAL

PROPERTY APPRAISERS PARCEL IDENTIFICATION (FOLIO) NUMBER(S):

2A07-244-0001-000/2

Director of Utilities
Fort Pierce Utilities Authority
305 South 8th Street
Fort Pierce, Florida 34980

Location Address: 5000 Orange Avenue

Dear Sir:

The undersigned does hereby apply to the Fort Pierce Utilities Authority for water service and/or sewer service outside the City Limits of the City of Fort Pierce, Florida, to the following described property which I own, to-wit:

The E1/2 of the SE1/4 of the NW1/4, less the North 15 acres and less the West 50 feet of the South 5 acres, and LESS road and canal rights of way, in Section 7, Township 35 South, Range 40 East, as recorded in the public records of St. Lucie County, Florida.

The mailing address for the above described property is:

Esther N. Turner, Trustee
1025 Grandview Blvd.
Fort Pierce, FL 34982

I hereby agree that in consideration of my request for water service and/or sewer service to my property, that if my property become contiguous to the city limits of the City of Fort Pierce, Florida, as such term is defined in the Laws of Florida, or may otherwise be lawfully annexed, that this application shall be considered as an application for the annexation of my property (above-described) into the City of Fort Pierce, Florida. I do also hereby for myself, my heirs, successors and assigns, approve the annexation of my property into the City of Fort Pierce, and consent thereto in the event that it, or an area including it, is proposed for annexation by election or otherwise. I waive any and all objections to annexation of the property and agree that this agreement shall be construed to satisfy any requirements of law for consent to, or approval of, such annexation now or hereafter required.

I further confirm that this agreement shall be binding upon my heirs, successors or assigns and that this document may be recorded in the public records of St. Lucie County, Florida, for the purpose of serving as notice to all persons or entities.

IN WITNESS WHEREOF I hereunto set my hand(s) and seal this 10th day of July, 19 92.

SIGNED, SEALED AND DELIVERED
IN OUR PRESENCE AS WITNESSES:

Debbie A. Hogsten
Witness Signature
DEBBIE A. HOGSTEN
Printed Witness Signature

Esther N. Turner, Trustee
Signature
ESTHER N. TURNER, TRUSTEE
Printed Signature
Address: 1025 GRANDVIEW BLVD.
FT. PIERCE, FL 34982

Brenda L. White
Witness Signature
BRENDA L. WHITE
Printed Witness Signature


Signature
Printed Signature
Address:

STATE OF FLORIDA
COUNTY OF ST. LUCIE

I hereby Certify that on this day, before me, an officer duly authorized to administer oaths and take acknowledgements, personally appeared

Esther N. Turner
known to me to be the person described in and who executed the foregoing instrument, who acknowledged before me that she executed the same, that I relied upon the following form of identification of the above-named person: _____ and that an oath (was)(was not) taken.
known personally

NOTARY RUBBER STAMP SEAL



Witness my hand and official seal in the County and State last aforesaid this 10th day of July, A.D. 19 92.

Brenda L. White
Notary Signature
BRENDA L. WHITE
Printed Notary Signature

Douglas Dixon, Clerk of the Circuit Court - St. Lucie County
File Number: 1-99-87 - OR-BOOK 004 PAGE 1372
Recorded: 08-21-92 03:08 P.M.

Record # 10 00

RETURN TO: BOX 145
This instrument prepared by:
R. N. Koblegard, III, Esq.
200 S. Indian River Drive, Suite 201
Fort Pierce, FL 34950

Property Appraisers Parcel Identification (Folio) Number(s):
2408-322-0001-000/4

ANNEXATION AGREEMENT
Limited Liability Company

To: **WATER/WASTEWATER ENGINEERING**
FORT PIERCE UTILITIES AUTHORITY
POST OFFICE BOX 3191
FORT PIERCE, FLORIDA 34948-3191

3901 ORANGE AVENUE, FORT PIERCE, FL
Location Address
1420 SW 24TH TERRACE, DEERFIELD BEACH, FL 33442
Mailing Address (if different from location address)

Dear Sir:

The undersigned does hereby apply to the Fort Pierce Utilities Authority for water service and/or sewer service outside the City limits of the City of Fort Pierce, Florida to the following-described property which I own, to wit:

The East 240 feet of the North 1/4 of the NW 1/4 of the NW 1/4 of the SW 1/4, Section 8, Township 35 South, Range 40 East, St. Lucie County, Florida, LESS AND EXCEPT the North 46.50 feet thereof.


I hereby agree that in consideration of my request for water service and/or sewer service to my property, that if my property becomes contiguous to the City limits of the City of Fort Pierce, Florida, as such term is defined in the Laws of Florida, or may otherwise be lawfully annexed, that this application shall be considered as an application for the annexation of my property (above-described) into the City of Fort Pierce, Florida. I do also hereby for myself, my heirs, successors and assigns approve the annexation of my property into the City of Fort Pierce, Florida and consent thereto in the event that it, or any area including it, is proposed for annexation by election or otherwise. I waive any and all objections to annexation of the property and agree that this Agreement shall be construed to satisfy any requirements of law for consent to, or approval of, such annexation now or hereafter required.

I further confirm that this Agreement shall be binding upon my heirs, successors or assigns and that this document may be recorded in the Public Records of St. Lucie County, Florida for the purpose of serving as notice to all persons or entities.



In Witness Whereof, the GRANTOR has caused these presents to be executed in its name, by its proper member thereunto duly authorized this

2 day of July, 2008.

BET&T, LLC, a Florida limited liability company
GRANTOR


MANAGING MEMBER (Signature)
Robert R. Pino
Printed Signature
1420 SW 24th Terrace
Address
Deerfield Beach, FL 33442
City, State, Zip

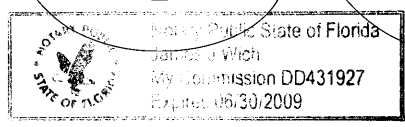
SIGNED, SEALED AND DELIVERED IN OUR PRESENCE AS WITNESSES:



Witness Signature
JAMES S. WICH
Printed Witness Signature

Witness Signature
DONALD A. WICH, JR.
Printed Witness Signature

STATE OF FLORIDA
COUNTY OF BROWARD

I hereby certify that on this day before me, an officer duly authorized to administer oaths and take acknowledgments, personally appeared ROBERT R. PINO, known to me to be the Managing Member of BET&T, LLC, the entity in whose name the foregoing instrument was executed, and that he acknowledged executing the same for such entity, freely and voluntarily, under authority duly vested in him by said entity, that I relied upon the following form of identification of the above-named person: Driver's License, and that an oath was not taken.

RUBBER STAMP NOTARY SEAL



Witness my hand and official Seal in the County and State last aforesaid this 2nd day of July, A.D. 2008.

Notary Signature
Notary Printed Signature

Record 10 50

RETURN TO: Box 25
This instrument prepared by:

Cindy M. Southard
Water/Wastewater/Gas Engineering Department
Fort Pierce Utilities Authority, Post Office Box 3191,
Fort Pierce, Florida 34948-3191

Property Appraisers Parcel Identification (Folio) Number(s):

ANNEXATION AGREEMENT
CORPORATION

TO: DIRECTOR OF UTILITIES
FORT PIERCE UTILITIES AUTHORITY
POST OFFICE BOX 3191
FORT PIERCE, FLORIDA 34948-3191

3899 ORANGE AVENUE, FORT PIERCE, FLORIDA 34947

Location Address

P.O. Box 369, FORT PIERCE, FLORIDA 34954-0369

Mailing Address (if different from location address)

Dear Sir:

The undersigned does hereby apply to the Fort Pierce Utilities Authority for water service and/or sewer service outside the City limits of the City of Fort Pierce, Florida to the following-described property which I own, to wit:

See Attached **EXHIBIT "A"**

JOANNE HOLMAN, CLERK OF THE CIRCUIT COURT - SAINT LUCIE COUNTY
File Number: 1823976 OR BOOK 1314 PAGE 350

Recorded: 07/14/00 15:41

I hereby agree that in consideration of my request for water service and/or sewer service to my property, that if my property becomes contiguous to the City limits of the City of Fort Pierce, Florida, as such term is defined in the Laws of Florida, or may otherwise be lawfully annexed, that this application shall be considered as an application for the annexation of my property (above-described) into the City of Fort Pierce, Florida. I do also hereby for myself, my heirs, successors and assigns approve the annexation of my property into the City of Fort Pierce, Florida and consent thereto in the event that it, or any area including it, is proposed for annexation by election or otherwise. I waive any and all objections to annexation of the property and agree that this Agreement shall be construed to satisfy any requirements of law for consent to, or approval of, such annexation now or hereafter required.

I further confirm that this Agreement shall be binding upon my heirs, successors or assigns and that this document may be recorded in the Public Records of St. Lucie County, Florida for the purpose of serving as notice to all persons or entities.



In Witness Whereof the GRANTOR has caused these presents to be executed in its name, and its corporate seal to be hereunto affixed, by its proper officers thereunto duly authorized this

14th day of December, 19 99

Attest:
Rue Lane Brown
Secretary

Bright Brown, Inc.
GRANTOR

SIGNED, SEALED AND DELIVERED IN OUR PRESENCE AS WITNESSES:


Susan I Port
Witness Signature
Susan I Port
Printed Witness Signature
Edward G. Enns
Witness Signature
Edward G. Enns
Printed Witness Signature

Rue Lane Brown
PRESIDENT (Signature)
Rue Lane Brown
Printed Signature
3899 Orange Avenue
Address
Fort Pierce, Florida 34947
City, State, Zip

STATE OF Florida
COUNTY OF St. Lucie

I hereby certify that on this day before me, an officer duly authorized to administer oaths and take acknowledgments, personally appeared Rue Lane Brown known to me to be the President and Bright Brown, Inc. respectively of Bright Brown, Inc. the corporation in whose name the foregoing instrument was executed, and that he severally acknowledged executing the same for such corporation, freely and voluntarily, under authority duly vested in them by said corporation, and that the seal affixed thereto is the true corporate seal of said corporation, that I relied upon the following form of identification of the above-named person: and that an oath was not taken.

RUBBER STAMP NOTARY SEAL



Witness my hand and official Seal in the County and State last
Aforesaid this 14th day of December A.D. 19 99
Susan I Port
Notary Signature
Susan I Port
Notary Printed Signature

COPY

OR BOOK 1314 PAGE 351

EXHIBIT "A"

PARCEL I: The West 1/2 of the NE $\frac{1}{4}$ of the NW $\frac{1}{4}$ of the SW $\frac{1}{4}$ of Section 8, Township 35 South, Range 40 East. EXCEPTING therefrom all rights of way for public roads and drainage canals.

PARCEL II: Beginning at the SW corner of the following described tract: The West 400 feet of the North 225 feet of the East $\frac{1}{2}$ of the NE $\frac{1}{4}$ of the NW $\frac{1}{4}$ of the SW $\frac{1}{4}$ and the NW $\frac{1}{4}$ of the NE $\frac{1}{4}$ of the SW $\frac{1}{4}$ of Section 8, Township 35 South, Range 40 East; thence run South 242 feet to the point of beginning; thence run South 195.41 feet; thence run East 110 feet, thence run North 195.41 feet; thence run West 110 feet to the point of beginning.

COPY

RETURN TO: BOX 25

This instrument prepared by:

Fort Pierce Utilities Authority
P.O. Box 3191
Fort Pierce, FL 34948-3191

Property Appraisers Parcel Identification (Folio) Number(s):

240832100020008

ANNEXATION AGREEMENT

INDIVIDUAL

To: DIRECTOR OF UTILITIES
FORT PIERCE UTILITIES AUTHORITY
POST OFFICE BOX 3191
FORT PIERCE, FLORIDA 34948-3191

3617 ORANGE AVE, FORT PIERCE, FL 34947

Location Address

661 EMERALD AVE, FORT PIERCE, FL 34945

Mailing Address (if different from location address)

Dear Sir:

The undersigned does hereby apply to the Fort Pierce Utilities Authority for water service and/or sewer service outside the City limits of the City of Fort Pierce, Florida to the following-described property which I own, to wit:
THE WEST 200 FEET OF THE NORTH 225 FEET OF THE EAST 1/2 OF THE NE 1/4 OF THE NW 1/4 OF THE SW 1/4 OF SECTION 8,
TOWNSHIP 35 SOUTH, RANGE 40 EAST, ST. LUCIE COUNTY, FLORIDA.
LESS AND EXCEPTING THEREFROM ANY RIGHTS OF WAY FOR DRAINAGE CANALS AND PUBLIC ROADS AND ELECTRIC TRANSMISSION AND DISTRIBUTION LINES.

THE ABOVE-DESCRIBED PROPERTY IS (NOT) THE HOMESTEAD OF THE GRANTOR(S). IF NOT THE HOMESTEAD, THE

GRANTOR(S) RESIDE(S) AT 661 EMERALD AVE, FORT PIERCE, FL 34945

I hereby agree that in consideration of my request for water service and/or sewer service to my property, that if my property becomes contiguous to the City limits of the City of Fort Pierce, Florida, as such term is defined in the Laws of Florida, or may otherwise be lawfully annexed, that this application shall be considered as an application for the annexation of my property (above-described) into the City of Fort Pierce, Florida. I do also hereby for myself, my heirs, successors and assigns approve the annexation of my property into the City of Fort Pierce, Florida and consent thereto in the event that it, or any area including it, is proposed for annexation by election or otherwise. I waive any and all objections to annexation of the property and agree that this Agreement shall be construed to satisfy any requirements of law for consent to, or approval of, such annexation now or hereafter required.

I further confirm that this Agreement shall be binding upon my heirs, successors or assigns and that this document may be recorded in the Public Records of St. Lucie County, Florida for the purpose of serving as notice to all persons or entities.

In Witness Whereof, WE hereunto set OUR hand(s) and seal this 2ND day of MARCH, 2004.

Signed, sealed and delivered in our presence as witnesses:

Latravia Jones
Witness Signature

Latravia Jones
Printed Witness Signature

Mary Thomas
Witness Signature

Mary Thomas
Printed Witness Signature

STATE OF FLORIDA

COUNTY OF ST. LUCIE

I hereby certify that on this day before me, an officer duly authorized to administer oaths and take acknowledgments, personally appeared RAY O. HENDERSHOT AND BARBARA B. HENDERSHOT, HIS WIFE known to me to be the person(s) described in and who executed the foregoing instrument, who acknowledged before me that THEY executed the same, that I relied upon the following form(s) identification of the above-named person(s): ~~(Personally Known to me)~~ DRIVERS LICENSE and that an oath was not taken.

Ray Hendershot
Signature

RAY O. HENDERSHOT
Printed Signature

661 EMERALD AVE
Address

FORT PIERCE, FL 34945
City, State, Zip

Barbara B. Hendershot
Signature

BARBARA B. HENDERSHOT
Printed Signature

661 EMERALD AVE
Address

FORT PIERCE, FL 34945
City, State, Zip

RUBBER STAMP NOTARY SEAL



Mary E. Thomas
Commission # DD128627
Expires July 28, 2006
Bonded Thru
Atlantic Bonding Co., Inc.

Witness my hand and official Seal in the County and State last

Aforesaid this 2ND day of MARCH A.D. 2004.

Mary Thomas
Notary Signature

Mary Thomas
Notary Printed Signature

JOANNE HOLMAN, CLERK OF THE CIRCUIT COURT - SAINT LUCIE COUNTY
File Number: 2405331 OR BOOK 1970 PAGE 1626
Recorded: 05/19/04 11:00

Record 6.02

RETURN TO: R.N. KOBLEGARD, III, ESQ., COURTHOUSE BOX This Instrument prepared by: R. N. Koblegard, III, Esquire 200 S. Indian River Drive, Suite 201 Fort Pierce, FL 34950 Property Appraisers Parcel Identification (Folio) Number(s): 2428-502-0019-000-7	ANNEXATION AGREEMENT INDIVIDUAL
---	------------------------------------

To: WATER/WASTEWATER ENGINEERING FORT PIERCE UTILITIES AUTHORITY POST OFFICE BOX 3184 FORT PIERCE, FLORIDA 34948-3184	3489 OLEANDER AVE, FORT PIERCE, FL Location Address PO Box 985, VALLEY FORGE, PA 19482-0985 Mailing Address (if different from location address)
--	---

Dear Sir:

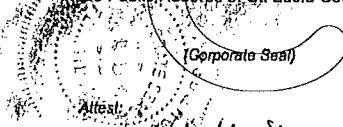
The undersigned does hereby apply to Fort Pierce Utilities Authority for water service and/or sewer service outside the City limits of the City of Fort Pierce, Florida to the following-described property which I own, to wit:

PARCEL 1:
 LOTS 5, 6 AND 7, LESS THAT PART OF LOT 7 LYING SOUTH OF THE NORTH EXTENDED LINE OF LOT 4, BLOCK 13, PINEWOOD, A SUBDIVISION, AND ALSO LOT 8, LESS ROAD RIGHT-OF-WAY, BLOCK 13, PINEWOOD, A SUBDIVISION, AS RECORDED IN PLAT BOOK 5, PAGE 24, PUBLIC RECORDS OF ST. LUCIE COUNTY, FLORIDA. EXCEPTION MORE PARTICULARLY DESCRIBED AS FOLLOWS: THAT PART OF LOT 7 WHERE IT JOINS THE NORTH LINE OF LOT 4, RUN SOUTH ALONG SAID LOT LINE 40.9 FEET TO THE CORNER OF SAID LOT; THENCE RUN NORTHWESTERLY ALONG THE SOUTH LOT LINE OF SAID LOT 7, 76.1 FEET; THENCE RUN EAST TO POINT OF BEGINNING.

PARCEL 2:
 THAT PART OF LOTS 16 AND 17 LYING NORTH AND EAST OF A SPUR RAILROAD TRACT (WHICH SPUR RAILROAD TRACT IS DESCRIBED IN THAT CERTAIN DEED FROM FRANK J. WAGNER TO JOHN W. MARTIN, AS TRUSTEE, FILED 8/11/54 IN DEED BOOK 193, PAGE 165, PUBLIC RECORDS OF ST. LUCIE COUNTY FLORIDA

I hereby agree that in consideration of my request for water service and/or sewer service to my property, that if my property either becomes contiguous to the City limits of the City of Fort Pierce, Florida, as such term is defined in the Laws of Florida, is subject to a Chapter 171 Interlocal service boundary agreement where contiguity has been waived by the County, or may otherwise be lawfully annexed, that this application shall be considered as an application for the annexation of my above-described property into the City of Fort Pierce, Florida, together with any real property contiguous to the above described property owned by the undersigned at the time of signing or acquired in the future. I do also hereby for myself, my heirs, successors and assigns approve the annexation of my property into the City of Fort Pierce, Florida and consent thereto in the event that it, or any area including it is proposed for annexation by election or otherwise. I waive any and all objections to annexation of the property and agree that this Agreement shall be construed to satisfy any requirements of law for consent to, or approval of, such annexation now or hereafter required.

I further confirm that this Agreement shall be binding upon my heirs, successors or assigns and that this document may be recorded in the Public Records of St. Lucie County, Florida for the purpose of serving as notice to all persons or entities.



In Witness Whereof, the GRANTOR has caused these presents to be executed in its name, and its corporate seal to be hereunto affixed, by its proper officers thereunto duly authorized this 4th day of March, 2015.

Attest:

 Matthew A. Woodward
 ASST Secretary

AMERIGAS PROPANE, L.P., a Delaware Limited Partnership,
 successor by merger to
 CORNERSTONE PROPANE, L.P., a Delaware Corporation
 GRANTOR

SIGNED, SEALED AND DELIVERED IN OUR PRESENCE AS WITNESSES:

Lisa A. Applegate
 Witness Signature

Lisa A. Applegate
 Printed Witness Signature

Jean M. Jones
 Witness Signature

Jean M. Jones
 Printed Witness Signature

John L. Walsh
 Vice-Chairman (Signature)
 John L. Walsh
 Printed Signature
 480 North Gulph Road
 Address
 King of Prussia, PA 19406
 City, State, Zip

STATE OF PENNSYLVANIA
 COUNTY OF MONTGOMERY

I hereby certify that on this day before me, an officer duly authorized to administer oaths and take acknowledgments, personally appeared John L. Walsh known to me to be the Vice-Chairman of AmeriGas Propane, Inc. General Partner of AmeriGas Propane, L.P., successor by merger to Cornerstone Propane, L.P., the corporation in whose name the foregoing instrument was executed, and that they severally acknowledged executing the same for such corporation, freely and voluntarily, under authority duly vested in them by said corporation, and that the seal affixed thereto is the true corporate seal of said corporation, that I relied upon the following form of identification of the above-named person: Driver's Licenses, and that an oath was not taken.

RUBBER STAMP NOTARY SEAL
 COMMONWEALTH OF PENNSYLVANIA
 Notarial Seal
 Sharon N. McGrenrey, Notary Public
 Upper Merion Twp., Montgomery County
 My Commission Expires March 16, 2017
 MEMBER, PENNSYLVANIA ASSOCIATION OF NOTARIES

Witness my hand and official Seal in the County and State last aforesaid this 4th day of March A.D. 2015.

Sharon N. McGrenrey
 Notary Signature

 Sharon N. McGrenrey
 Notary Printed Signature

RETURN TO: R.N. KOBLEGARD, III, ESQ., COURTHOUSE BOX This Instrument prepared by: R. N. Koblegard, III, Esquire 200 S. Indian River Drive, Suite 201 Fort Pierce, FL 34950 Property Appraisers Parcel Identification (Folio) Number(s): 2428-502-0021-000-4	ANNEXATION AGREEMENT INDIVIDUAL
---	------------------------------------

To: WATER/WASTEWATER ENGINEERING FORT PIERCE UTILITIES AUTHORITY Post Office Box 3194 Fort Pierce, Florida 34948-3191	3501 OLEANDER AVE, FORT PIERCE, FL Location Address PO Box 798, VALLEY Forge, PA 19482-0965 Mailing Address (if different from location address)
--	---

Dear Sir:


The undersigned does hereby apply to Fort Pierce Utilities Authority for water service and/or sewer service outside the City limits of the City of Fort Pierce, Florida to the following-described property which I own, to wit:

COMMENCE AT THE SOUTHEAST CORNER OF LOT 18, SAID CORNER BEING THE INTERSECTION OF THE NORTHERLY RIGHT-OF-WAY LINE OF BRANCHLINE TO FARMERS MARKET 190' WIDE AND THE WESTERLY RIGHT-OF-WAY LINE OF OLEANDER AVENUE 76' WIDE; THENCE IN A WESTERLY DIRECTION ALONG THE ARC OF A CURVE CONCAVE TO THE NORTH THROUGH THE CENTRAL ANGLE OF 27° 53' 12" AND HAVING A RADIUS OF 522.96' AND A LENGTH OF 254.53' TO THE POINT OF BEGINNING, SAID POINT OF BEGINNING BEING DISTANT 252.03' ALONG A BEARING OF NORTH 73° 29' 33" WEST FROM THE POINT OF COMMENCEMENT, THENCE CONTINUING ALONG THE SAME ARC IN A WEST TO NORTH DIRECTION 538.11' THROUGH A CENTRAL ANGLE OF 58° 57' 21" TO A POINT OF CUSP; THENCE IN A SOUTH TO EAST DIRECTION ALONG A LINE BEING 22' FROM AND PARALLEL TO THE CENTERLINE OF THE EXISTING RAILS 328' MORE OR LESS TO A POINT; THENCE SOUTH 06° 46' 42" EAST 216.75' TO THE POINT OF BEGINNING. CONTAINING 0.92 ACRES. LOT 18 REFERS TO LOT 18 OF INDUSTRIAL SUBDIVISION, AS PER PLAT THEREOF RECORDED IN PLAT BOOK 9, PAGE 5 OF THE PUBLIC RECORDS OF ST. LUCIE COUNTY, FLORIDA

I hereby agree that in consideration of my request for water service and/or sewer service to my property, that if my property either becomes contiguous to the City limits of the City of Fort Pierce, Florida, as such term is defined in the Laws of Florida, is subject to a Chapter 171 Interlocal service boundary agreement where contiguity has been waived by the County, or may otherwise be lawfully annexed, that this application shall be considered as an application for the annexation of my above-described property into the City of Fort Pierce, Florida, together with any real property contiguous to the above described property owned by the undersigned at the time of signing or acquired in the future. I do also hereby for myself, my heirs, successors and assigns approve the annexation of my property into the City of Fort Pierce, Florida and consent thereto in the event that it, or any area including it, is proposed for annexation by election or otherwise. I waive any and all objections to annexation of the property and agree that this Agreement shall be construed to satisfy any requirements of law for consent to, or approval of, such annexation now or hereafter required.

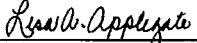
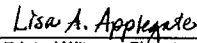
I further confirm that this Agreement shall be binding upon my heirs, successors or assigns and that this document may be recorded in the Public Records of St. Lucie County, Florida for the purpose of serving as notice to all persons or entities.


In Witness Whereof, the GRANTOR has caused these presents to be executed in its name, and its corporate seal to be hereunto affixed, by its proper officers thereunto duly authorized this 4th day of March, 2015.


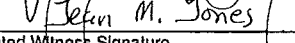
Attest:

 ASST. Secretary Matthew A. Woodward

AMERIGAS-PROPANE, L.P., a Delaware Limited Partnership,
 successor by merger to
 COLUMBIA PROPANE, L.P., a Delaware Corporation
 GRANTOR

SIGNED, SEALED AND DELIVERED IN OUR PRESENCE AS WITNESSES:


 Witness Signature

 Printed Witness Signature



 VICE-CHAIRMAN (Signature)
 John L. Walsh
 Printed Signature
 460 North Gulph Road
 Address
 King of Prussia, PA 19406
 City, State, Zip


 Witness Signature

 Printed Witness Signature

STATE OF PENNSYLVANIA
 COUNTY OF MONTGOMERY

I hereby certify that on this day before me, an officer duly authorized to administer oaths and take acknowledgments, personally appeared John L. Walsh known to me to be the Vice-Chairman of AmeriGas Propane, Inc. General Partner of AmeriGas Propane, L.P., successor by merger to AmeriGas Eagle propane, L.P., a successor by name change to Columbia Propane, L.P., the corporation in whose name the foregoing instrument was executed, and that they severally acknowledged executing the same for such corporation, freely and voluntarily, under authority duly vested in them by said corporation, and that the seal affixed thereto is the true corporate seal of said corporation, that I relied upon the following form of identification of the above-named person: Driver's Licenses, and that an oath was not taken.

RUBBER STAMP NOTARY SEAL
 COMMONWEALTH OF PENNSYLVANIA
 Notarial Seal
 Sharon N. McGrenrey, Notary Public
 Upper Merion Twp., Montgomery County
 My Commission Expires March 16, 2017
 MEMBER, PENNSYLVANIA ASSOCIATION OF NOTARIES

Witness my hand and official Seal in the County and State last aforesaid this 4th day of March A.D. 2015.

 Notary Signature
 Sharon N. McGrenrey
 Notary Printed Signature