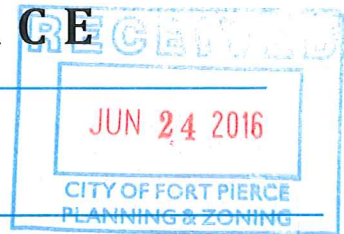




CITY OF FORT PIERCE

PLANNING DEPARTMENT

COMPREHENSIVE PLANNING ♦ DEVELOPMENT REVIEW
HISTORIC PRESERVATION ♦ URBAN DESIGN ♦ URBAN FORESTRY ♦ ZONING



VARIANCE

Property address or Location 417 Orange Avenue, Fort Pierce, FL 34950
Parcel ID #(s) 241070100330007
Project description Rock Church Parking Lot District

Salah Ghait
Property Owner(s)
265 SW LAKE FOREST WAY
Street Address
PT. ST. LUCIE FL 34986
City State Zip
772-626-8997
Phone Number
SGHEIT@YAHOO.COM
Email Address

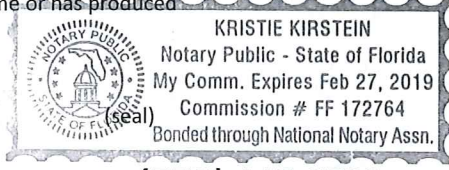
Rock Church Andrew Jefferson
Applicant/Representative, Title, Company
4236 5TH Avenue
Street Address
Vero Beach FL 32967
City State Zip
(772) 320-5121
Phone Number
Ruth5227@aol.com
Email Address

Property Owner(s) Acknowledgements: - This application will not be considered complete without the signature of all property owners of record, which shall serve as an acknowledgement of the submission of this application. The property owner's signature below shall also authorize the Applicant (if other than the property owner) and/or Representative to act in his/her behalf for the purposes of seeking approval for the application described herein.

Salah Ghait
Property Owner(s) Signature(s)

STATE OF FLORIDA COUNTY ST. LUCIE
The foregoing instrument was acknowledged before me this 16th day of June, 2016, by
SALAH I GHAIT who is personally known to me or has produced
FLDL as identification.

[Signature]
Signature of Notary



INTAKE MEETINGS ARE REQUIRED FOR ALL SUBMITTALS. CALL (772) 467-3729

TO BE COMPLETED BY STAFF

Zoning	Future Land Use	Total Acres	Historic District	Historic Designation
				Contributing Individual Non-Contributing None

Pre-Application Meeting Date _____ Fees _____ Control # _____ B. Permit # _____
Intake Planner _____
Planner Assigned _____
Approved By _____ Date _____
Comments _____



VARIANCE

Submit eight (8) hard copies and one (1) CD of the following for initial submittal, subsequent submittals will be required:

- Site plan, to scale, including all relevant improvements:
 - Existing & proposed structures
 - Landscaping & parking,
 - Fencing, signs, etc.
- As-built Survey
- Criteria Narrative
- Complete, notarized application

Description of request: _____

Reason for request: _____


Existing Use : _____ Date Property was Purchased: _____

Alterations made to the site since purchase: _____

Has a request for this variance been denied in the past? Yes No

If yes, what has changed since the denial? _____

Application Outlook



Criteria:

In order to determine whether your request for Variance meets all the criteria in Section 22-108 of the City Code, please answer the following questions. Please provide answers of questions on separate pages:

1. Describe those conditions peculiar to the specific property and not applicable to other lands, structures, or buildings in the same zoning district.
2. Does special conditions or circumstances result from actions other than that of yours? Please explain
3. Identify any undue hardships or deprivation of commonly enjoyed property rights that would result in the literal interpretation of the code for the zoning district.
4. What is the minimum variance that would give the reasonable use of the land, building, or structure?
5. Explain how the variance request would not impair the intent of the zoning ordinance or be detrimental to the general public welfare: