

Taylor Creek Marina

S.R. NO. 5

DIXIE HWY / U.S. HIGHWAY 1

AVENUE M

N. 2nd STREET

PORT AVENUE

Palm Oil

Fort Pierce Oil

King Terminal

AVENUE H

TERMINAL DRIVE

Atlantic RV Marine

FISHERMAN'S WHARF

AVENUE G

N. 2nd STREET

N. INDIAN RIVER DRIVE

SEAWAY DRIVE (S.R. A1A)

FEC SPUR

FEC SPUR

FEC SPUR

FEC SPUR

FEC SPUR

FEC SPUR

FEC SPUR

FEC SPUR

60'

60'

60'

60'

60'

60'

64'

64.5'

68'

47.4'

60'

60'

60'

60'

60'

60'

64'

64.5'

68'

47.4'

60'

60'

60'

60'

60'

60'

64'

64.5'

68'

47.4'

60'

60'

60'

60'

60'

60'

64'

64.5'

68'

47.4'

60'

60'

60'

60'

60'

60'

64'

64.5'

68'

47.4'

60'

60'

60'

60'

60'

60'

64'

64.5'

68'

47.4'

60'

60'

60'

60'

60'

60'

64'

64.5'

68'

47.4'

60'

60'

60'

60'

60'

60'

64'

64.5'

68'

47.4'

60'

60'

60'

60'

60'

60'

64'

64.5'

68'

47.4'

60'

60'

60'

60'

60'

60'

64'

64.5'

68'

47.4'

60'

60'

60'

60'

60'

60'

64'

64.5'

68'

47.4'

60'

60'

60'

60'

60'

60'

64'

64.5'

68'

47.4'

60'

60'

60'

60'

60'

60'

64'

64.5'

68'

47.4'

60'

60'

60'

60'

60'

60'

64'

64.5'

68'

47.4'

60'

60'

60'

60'

60'

60'

64'

64.5'

68'

47.4'

60'

60'

60'

60'

60'

60'

64'

64.5'

68'

47.4'

60'

60'

60'

60'

60'

60'

64'

64.5'

68'

47.4'

60'

60'

60'

60'

60'

60'

64'

64.5'

68'

47.4'

60'

60'

60'

60'

60'

60'

64'

64.5'

68'

47.4'

60'

60'

60'

60'

60'

60'

64'

64.5'

68'

47.4'

60'

60'

60'

60'

60'

60'

64'

64.5'

68'

47.4'

60'

60'

60'

60'

60'

60'

64'

64.5'

68'

47.4'

60'

60'

60'

60'

60'

60'

64'

64.5'

68'

47.4'

60'

60'

60'

60'

60'

60'

64'

64.5'

68'

47.4'

60'

60'

60'

60'

60'

60'

64'

64.5'

68'

47.4'

60'

60'

60'

60'

60'

60'

64'

64.5'

68'

47.4'

60'

60'

60'

60'

60'

60'

64'

64.5'

68'

47.4'

60'

60'

60'

60'

60'

60'

64'

64.5'

68'

47.4'

60'

60'

60'

60'

60'

60'

64'

64.5'

68'

47.4'

60'

60'

60'

60'

60'

60'

64'

64.5'

68'

47.4'

60'

60'

60'

60'

60'

60'

64'

64.5'

68'

47.4'

60'

60'

60'

60'

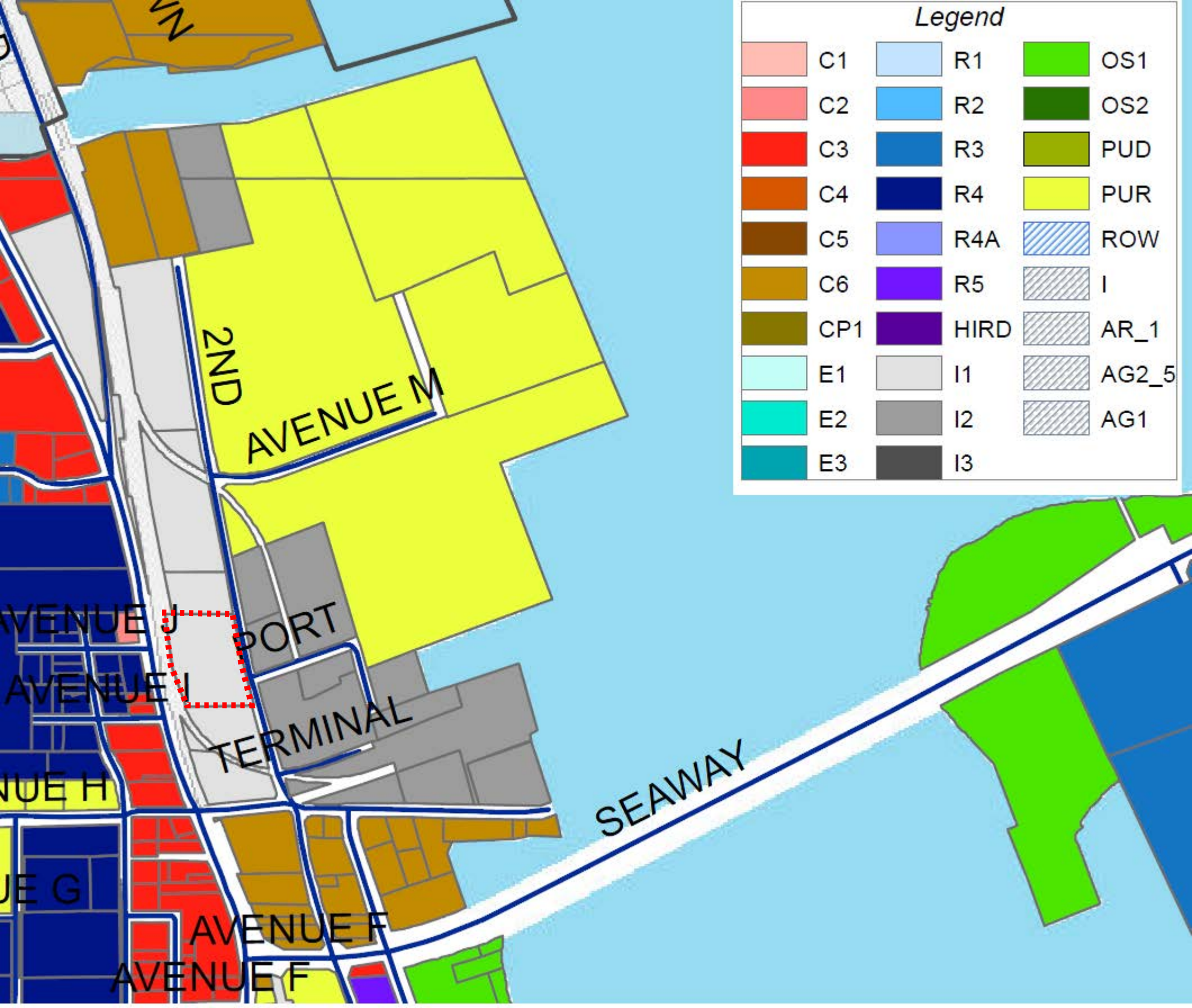
60'

60'

64'

64.5'

68



Legend

| | | | | | |
|--|-----|--|------|--|-------|
| | C1 | | R1 | | OS1 |
| | C2 | | R2 | | OS2 |
| | C3 | | R3 | | PUD |
| | C4 | | R4 | | PUR |
| | C5 | | R4A | | ROW |
| | C6 | | R5 | | I |
| | CP1 | | HIRD | | AR_1 |
| | E1 | | I1 | | AG2_5 |
| | E2 | | I2 | | AG1 |
| | E3 | | I3 | | |

2ND

AVENUE M

PORT

TERMINAL

SEAWAY

AVENUE J

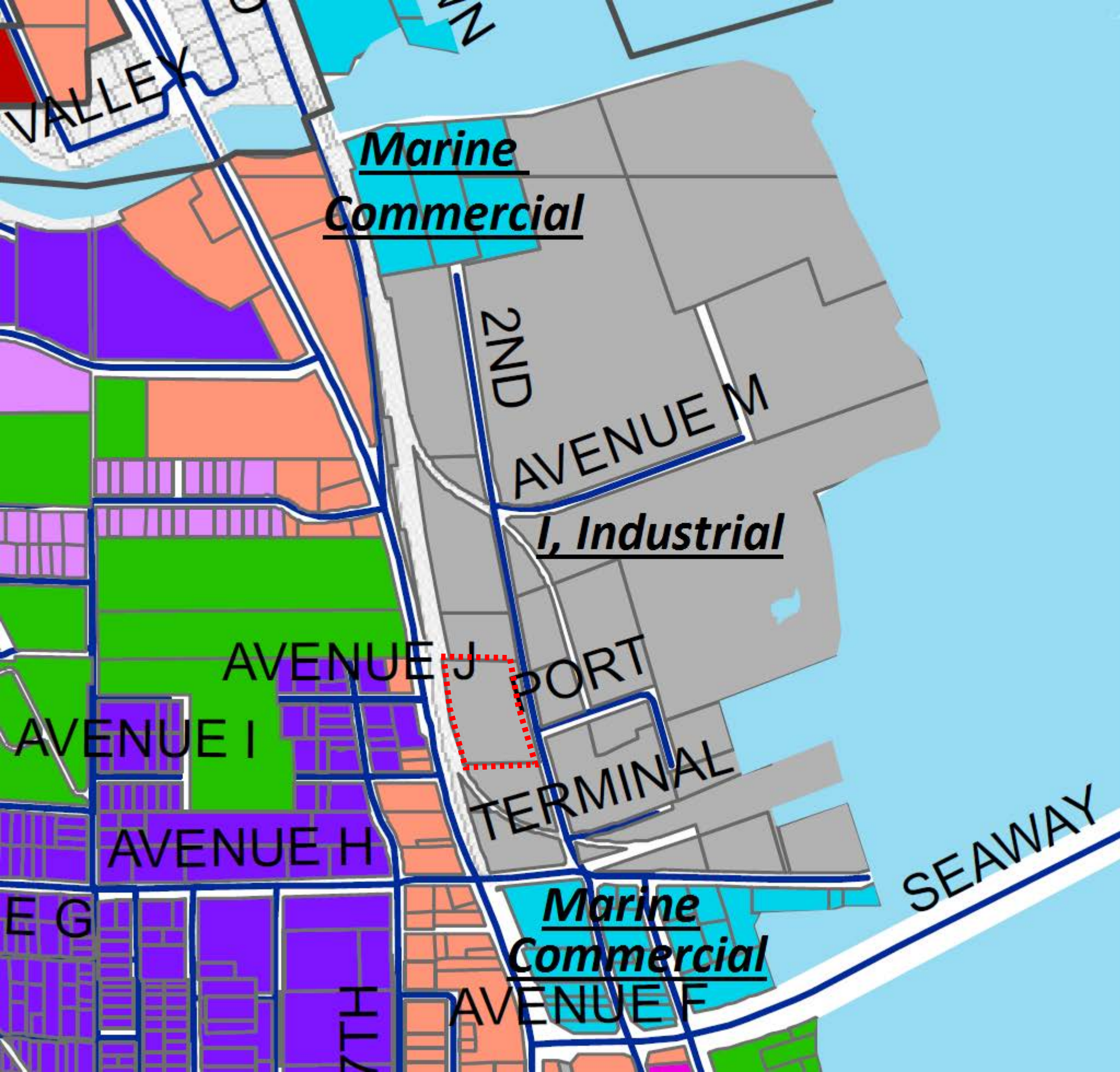
AVENUE I

AVENUE H




















AVENUE G

AVENUE F

AVENUE F



FUTURE LAND USE LEGEND:

| | |
|---|------|
|  | RH |
|  | RM |
|  | RL |
|  | RS |
|  | HIMU |
|  | HIR |
|  | OP |
|  | BC |
|  | MXD |
|  | NC |
|  | GC |
|  | CBD |
|  | MC |
|  | COS |
|  | BI |
|  | I |
|  | HI |
|  | CI |
|  | INST |