

CITY OF FORT PIERCE

PLANNING DEPARTMENT

Rebecca Grohall, AICP, Planning Manager
COMPREHENSIVE PLANNING ♦ DEVELOPMENT REVIEW
HISTORIC PRESERVATION ♦ URBAN DESIGN ♦ URBAN FORESTRY ♦ ZONING

DEVELOPMENT REVIEW

Property address or Location 401 and 411 S Indian River Dr

Parcel ID #(s) 2410-808-0017-000-7 and 2410-808-0019-000-1

Project description INDIAN RIVER COMMERCE CENTER

TA1 (IRD), LLC

Property Owner(s)
266 Park Dr

Street Address
Palatine, IL 60067

City State Zip
846-337-1756

Phone Number
mabinanti@comcast.net

Email Address

Foglia Contracting Corp.

Applicant/Representative, Title, Company
1555 Indian River Boulevard, Unit B141

Street Address
Vero Beach, FL 32960

City State Zip
954-444-6125

Phone Number
jf33067@aol.com

Email Address

Property Owner(s) Acknowledgements: - This application will not be considered complete without the signature of all property owners of record, which shall serve as an acknowledgement of the submission of this application. The property owner's signature below shall also authorize the Applicant (if other than the property owner) and/or Representative to act in his/her behalf for the purposes of seeking approval for the application described herein. The undersigned consents to inspection and photographing of the subject property by the Planning staff for purposes of consideration of this Application and/or presentation to the Planning Board and City Commission.

Thomas Abinanti

Property Owner(s) Signature(s)

STATE OF FLORIDA -- COUNTY

The foregoing instrument was acknowledged before me this 26 day of October, 2015, by

Thomas Abinanti (2) who is personally known to me or has produced

Dr. De Fe De as identification.

Signature of Notary



INTAKE MEETINGS ARE REQUIRED FOR ALL SUBMITTALS. CALL (772) 467-3729

To Be Completed By Staff

Zoning	Future Land Use	Total Acres	Historic District	Historic Designation	
				Contributing	Individual
				Non-Contributing	None

Pre-Application Meeting Date _____


Fees _____ Control # _____ B. Permit # _____

Intake Planner _____

Planner Assigned _____

Approved By _____ Date _____

Comments _____



Intake Date Stamp



DEVELOPMENT REVIEW

General Information

- Incomplete application packets cannot be accepted.
- Site Plan approval is valid for one (1) year following City Commission approval. In order to maintain site plan approval, vertical improvements, permitted by the Building Department must commence prior to the 12-month expiration date, and building permits must be maintained until site plan is completed, per plans, or approval shall lapse.

Choose Application Type:

Application Type		
<input checked="" type="checkbox"/> Site Plan	<input type="checkbox"/> Conditional Use with New Const.	<input type="checkbox"/> Major Amendment
<input type="checkbox"/> Conceptual Development Plan	<input type="checkbox"/> Minor Amendment	

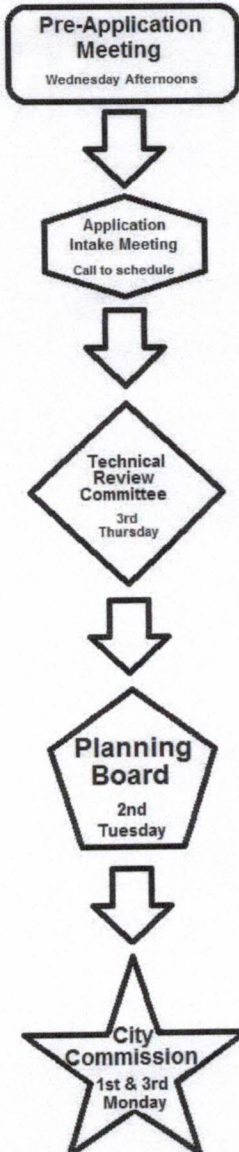
Site Information:

Non-Residential: Proposed Sq. Ft.: _____ Residential: Proposed Units: 23

Surrounding Uses: (i.e. single family home, retail, industrial, etc.)

North	South	East	West
Right-of-way, streets, etc	Multifamily <10	Indian River Lagoon	Residential/Commercial

Application Outlook



Site Plan submittal requirements:

Submit one (1) original & thirteen (13) hard copies and one (1) CD of the following. Additional copies will be required of subsequent submittals.

- Complete notarized application
- Warranty Deed
- SLC Property Record Card
- Statements of ownership & control of proposed development. Statement describing in detail: character & intended use.
- General location map (see Section 22-58.d.2)
- Survey (see Section 22-58.d.3)
- Site Plan (see Section 22-58.d.4)
- Landscaping Plan (see Section 22-187)
- Storm Drainage Plan (see Section 22-58.d.6)
- Environmental Impact Report
- Beach/Dune System protection plan, if applicable (see Section 22-58.d.7)
- Lighting Plan (see Section 22-58.d.8)
- Design Review submittals (see Design Review application)
- Traffic Impact Report
- Concurrency Review submittals (see Concurrency Review application)

(See attached file: Pre-Application Meeting - West.pdf)
401 S. Indian River Drive
Mixed Use Planned Development

***** LEGAL DISCLAIMER *****

Mail is intended for work preparation purposes only. No legal definite promise.

Under Florida law, e-mail addresses are public records. If you do not want your e-mail address released in response to a public-records request, do not send electronic mail to this entity. Instead, contact this office by phone or in writing.

This document should only be read by those persons to whom it is addressed and is not intended to be relied upon by any person without subsequent written confirmation of its contents. Accordingly, The City of Fort Pierce disclaims all responsibility and accepts no liability (including in negligence) for the consequences for any person acting, or refraining from acting, on such information prior to the receipt by those persons of subsequent written confirmation.

If you have received this e-mail message in error, please notify us immediately by telephone. Please also destroy and delete the message from your computer.

Any form of reproduction, dissemination, copying, disclosure, modification, distribution and/or publication of this e-mail message is strictly prohibited.



pic31662.gif



02666312.gif



02842156.gif

***** LEGAL DISCLAIMER (autocreated by iQ.Suite Trailer) *****



Untitled
attachment 000...



Pre-Application
Meeting - West...



c121115.ics



City of Fort Pierce

Planning Department

Rebecca Grohall, AICP, Planning Manager
Comprehensive Planning ♦ Development Review
Historic Preservation ♦ Urban Design ♦ Zoning

Design Review

Property address or Location 401 and 411 S Indian River Dr
Parcel ID #(s) 2410-808-0017-000-7 and 2410-808-0019-000-1
Project Description INDIAN RIVER COMMERCE CENTER

TA1 (IRD), LLC
Property Owner(s)
266 Park Dr
Street Address
Palatine, IL 60067
City State Zip
846-337-1756
Phone Number
mabinanti@comcast.net
Email Address

Foglia Contracting Corp.
Applicant/Representative, Title, Company
1555 Indian River Blvd, Unit B141
Street Address
Vero Beach, FL 32960
City State Zip
954-444-6125
Phone Number
jf33067@aol.com
Email Address

Property Owner(s) Acknowledgements: - This application will not be considered complete without the signature of all property owners of record, which shall serve as an acknowledgement of the submission of this application. The property owner's signature below shall also authorize the Application (if other than the property owner) and/or Representative to act in his/her behalf for the purposes of seeking approval for the application described herein.

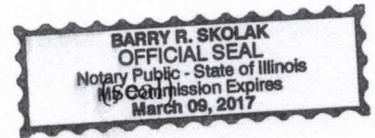
Thomas Abinanti
Property Owner(s) Signature(s)

STATE OF FLORIDA -- COUNTY
The foregoing instrument was acknowledged before me this 26 day of October, 2015, by

Thomas Abinanti (2) who is personally known to me or has produced

IL DL FL DL as identification.

[Signature]
Signature of Notary



TO BE COMPLETED BY STAFF

Zoning	Future Land Use	Total Acres	Historic Districts	Historic Designation

Pre-Application Meeting Date _____ Fees _____ Control # _____ B. Permit _____

Intake Planner _____

Planner Assigned _____

Approved _____ Date _____

Comments _____

Intake Date Stamp

Design Review Application Checklist

(City Code of Ordinances 22-59)

Submittal for Administrative Approval

- a. A survey (1" = 30' minimum scale) of property lines, existing topography and the location of trees meeting the tree protection regulations of section 22-194, location of bordering streets and, if applicable, wetlands and beaches.
- b. A site analysis study to include a discussion of specimen trees and other natural vegetation, access, significant topography, wetlands, buffers, setbacks, views, orientation, the surrounding built environment and other site features that may influence design elements.
- c. A draft written narrative describing the design intent of the project, its goals and objectives and how it reflects the site analysis study results.
- d. Context photographs of neighboring uses and architectural styles.
- e. Photographs and/or drawings of architectural buildings or objects that serve as a precedent for the proposed building design. Models should be taken from local exemplary buildings, either existing or demolished. Documentation of such buildings is available in the city's planning department.
- f. Photographs of all existing structures located on the property. If existing structures on the property are more than fifty (50) years of age, documentation of these structures with data from the Florida Master Site File form is also required.
- g. Conceptual site plan (to scale) showing proposed location of all buildings, structures, parking areas, signs and landscaping.
- h. Landscape plan, at the same scale as the site plan. The planning director or designee may request enlarged plans of detailed planting areas. Planting schedule with sizes of proposed plantings must be included.
- i. Accurate color rendering of proposed signs showing dimensions, type of lettering, materials and actual color samples that demonstrates cohesiveness with the project design.
- j. Exterior elevations showing architectural character, external architectural features and streetscape of the proposed development, including materials, colors, shadow lines and landscaping. The street elevation shall encompass the entire proposed project and generally identify the major elements of the adjacent two (2) properties on either side of the site. If the adjacent properties are vacant or underutilized, a diagram shall be provided that identifies the mass and form that is allowable under current zoning. If the street elevation must be drawn at such a scale as to render architectural details of the building unreadable, drawings of individual buildings at a larger scale should be provided as well.
- k. Design review concurrent with conceptual development plan procedure according to subsection 22-58(e) is also available.

Submittal for Board Approval

- a. A written narrative describing how the project conforms to administrative approval and design review guidelines of this section.
- b. A final site plan meeting the requirements of section 22-58
- c. A final site lighting plan that meets the requirements of subsection 22-58(d)(8).
- d. A final landscape plan that meets the requirements of Article XII, Landscaping and Trees.
- e. Final floor plans and elevation drawings (1/8" = 1'-0" minimum scale), as detailed under administrative approval, showing exterior building materials and colors with architectural sections and details to adequately describe the project.
- f. A color board (11"x17" maximum) containing actual color samples of all exterior finishes, keyed to the elevations, and indicating the manufacturer's name and color designation.